

**SAND INCIDENT**  
 JULY 29, 2016 0600 HRS  
 CA-ANF-003008

**IAP MAP**  
 Index

**Legend**

) Division

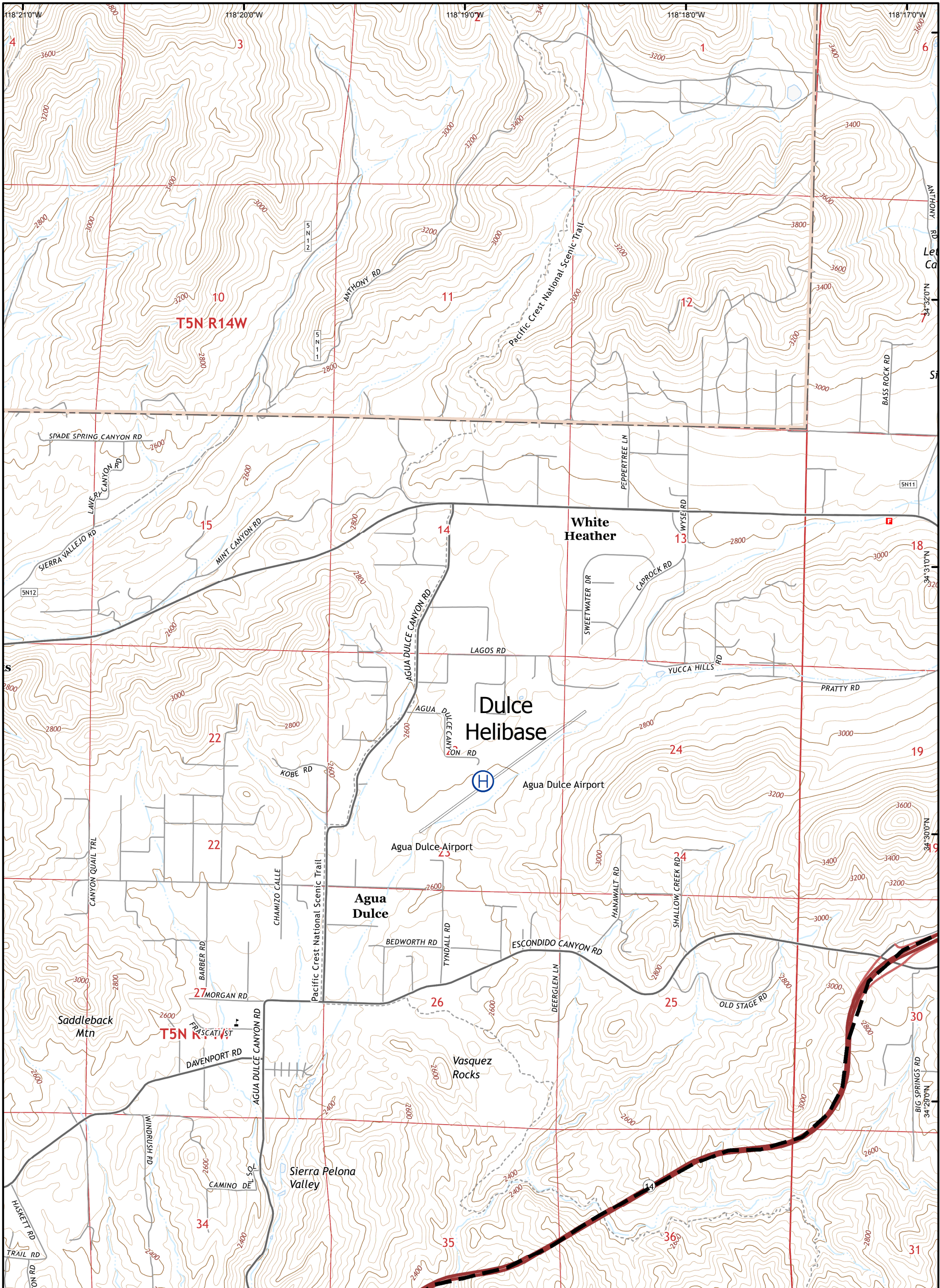
|| Branch

- Uncontrolled Fire Edge
- Completed Line
- Proposed Dozer Line
- Planned Fire Line
- Mobile Retardant Base

- Dip Site
- Repeater
- Camp
- Drop Point
- Helispot
- HeliBase
- Incident Command Post

0 3.25 6.5  
 Datum: NAD83 Mile GISS E. Lamas Team 3





# SAND INCIDENT

JULY 29, 2016 0600 HRS  
CA - ANF - 003008

IAP MAP  
Page A3

## Legend

Division

Branch

Uncontrolled Fire Edge

Completed Line

Proposed Dozer Line

Planned Fire Line

Mobile Retardant Base

Dip Site

Repeater


Camp

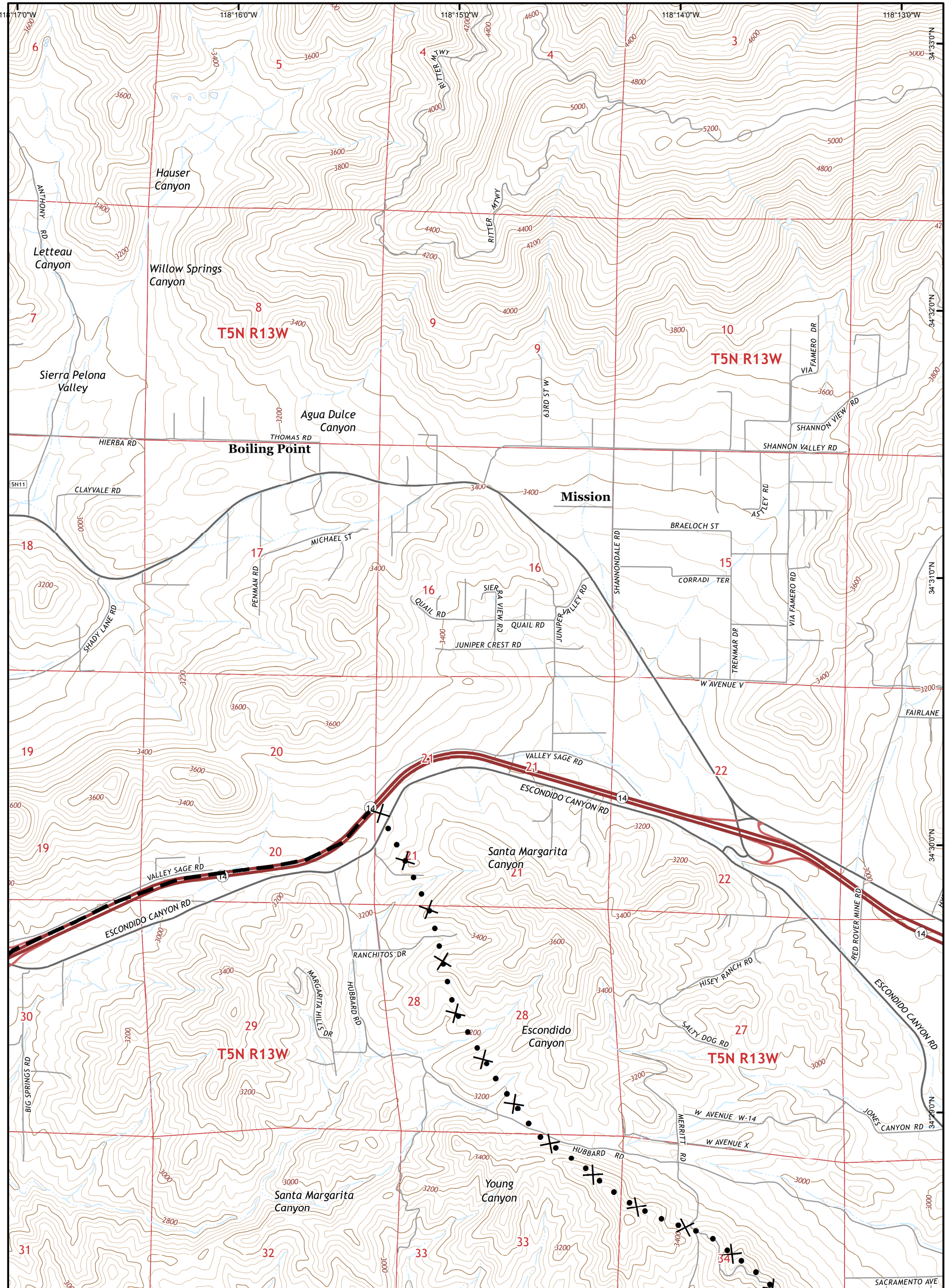
Drop Point

Helispot

HeliBase

Incident Command Post





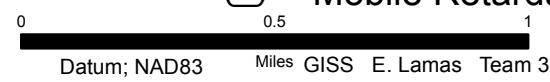
**SAND INCIDENT**  
 JULY 29, 2016 0600 HRS  
 CA - ANF - 003008

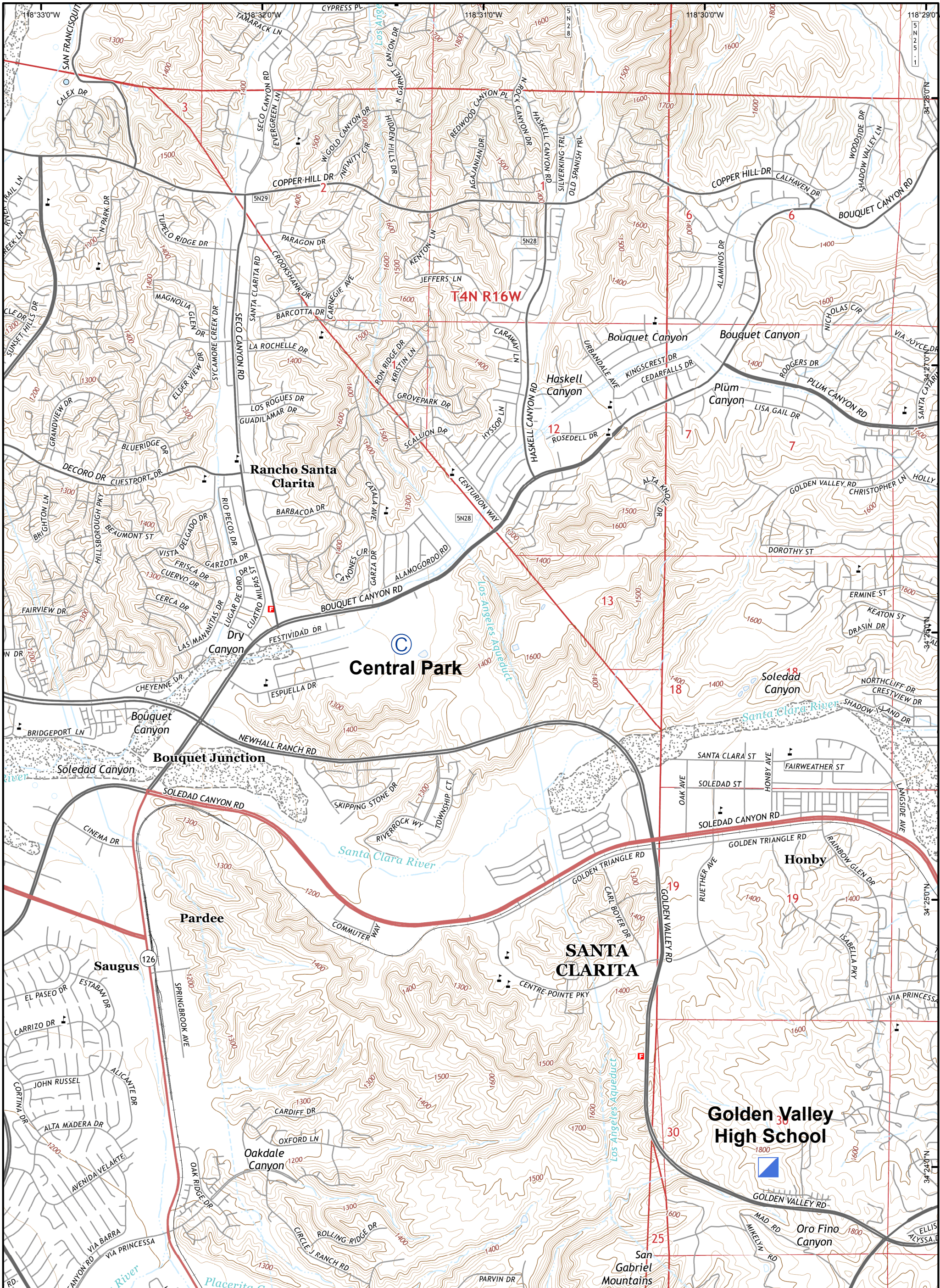
**IAP MAP**  
 Page A4

**Legend**

- Division
- Branch
- Uncontrolled Fire Edge
- Completed Line
- Proposed Dozer Line
- Planned Fire Line
- Mobile Retardant Base

- Dip Site
- Repeater
- Camp
- Drop Point
- Helispot
- HeliBase
- Incident Command Post





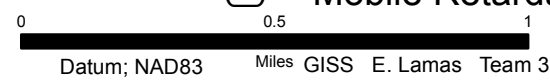
**SAND INCIDENT**  
 JULY 29, 2016 0600 HRS  
 CA - ANF - 003008

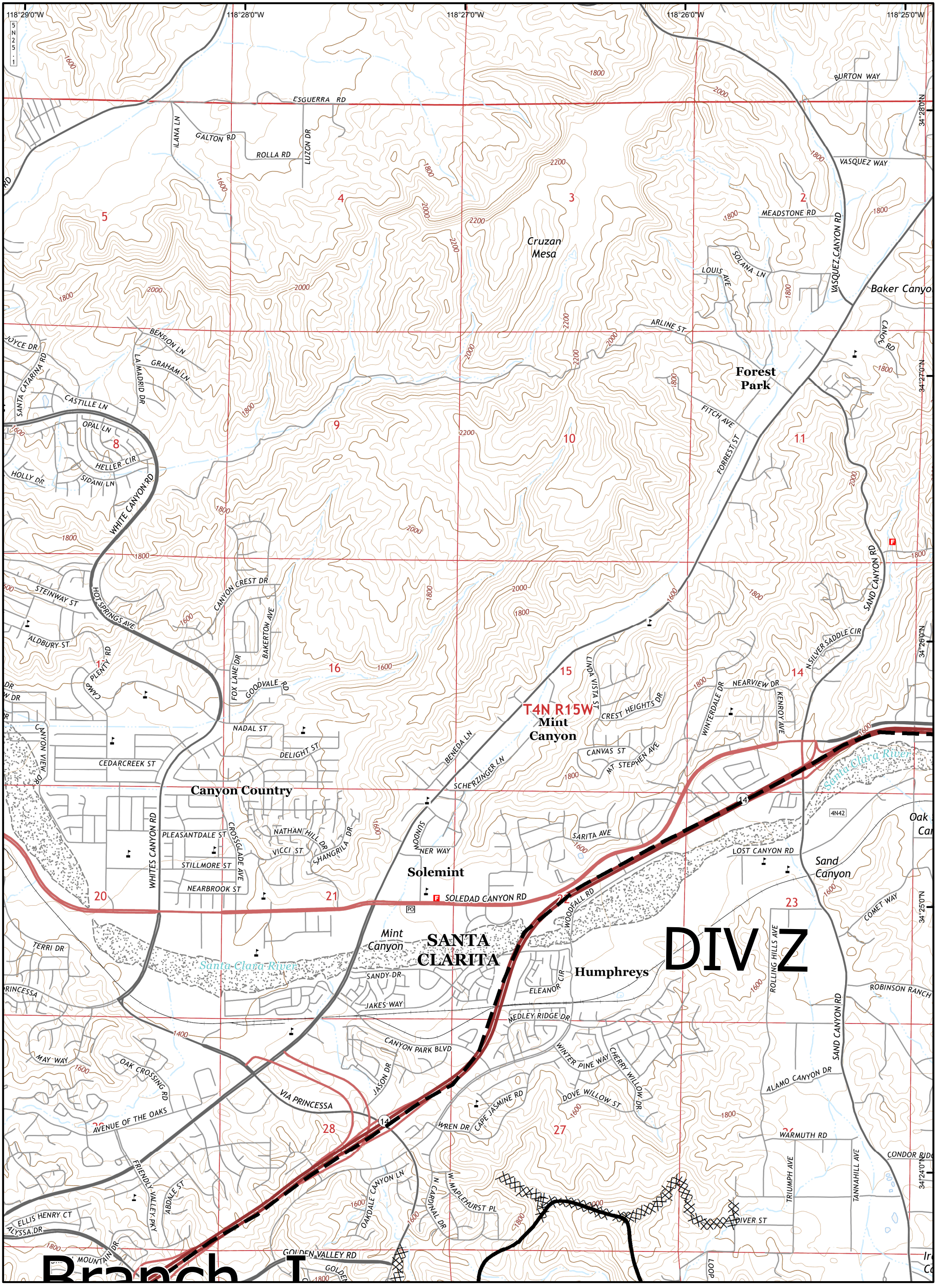
**IAP MAP**  
 Page B0

**Legend**

- Division
- Branch
- Uncontrolled Fire Edge
- Completed Line
- Proposed Dozer Line
- Planned Fire Line
- Mobile Retardant Base

- Dip Site
- Repeater
- Camp
- Drop Point
- Helispot
- HeliBase
- Incident Command Post





**SAND INCIDENT**  
 JULY 29, 2016 0600 HRS  
 CA - ANF - 003008

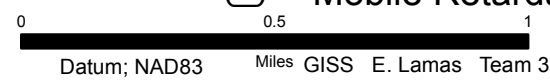
**IAP MAP**  
 Page B1

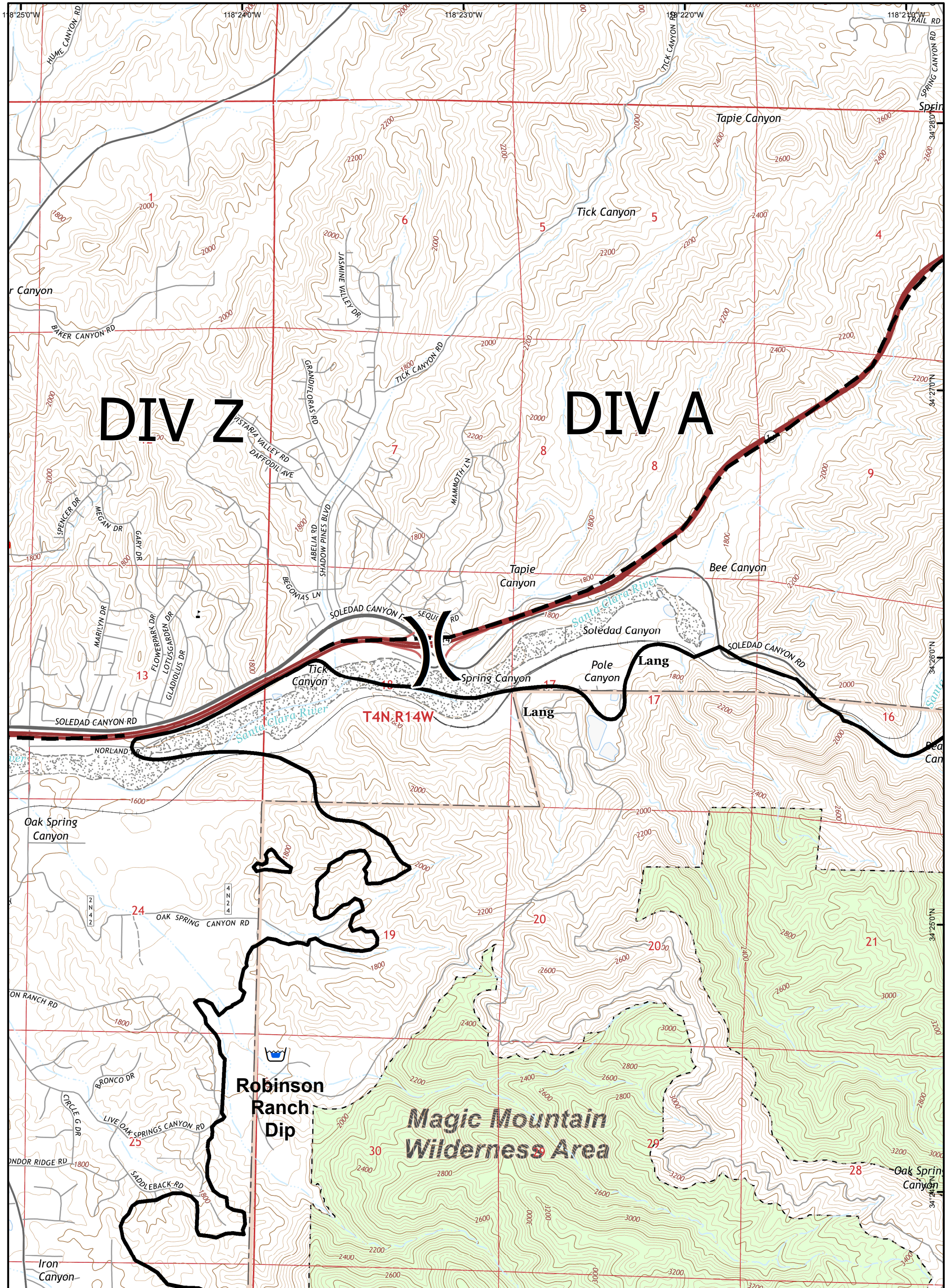
**Legend**

- Division
- Branch

- Uncontrolled Fire Edge
- Completed Line
- Proposed Dozer Line
- Planned Fire Line
- Mobile Retardant Base

- Dip Site
- Repeater
- Camp
- Drop Point
- Helispot
- HeliBase
- Incident Command Post





**DIV Z**

**DIV A**

**T4N R14W**

**SAND INCIDENT**  
 JULY 29, 2016 0600 HRS  
 CA - ANF - 003008

**IAP MAP**  
 Page B2

**Legend**

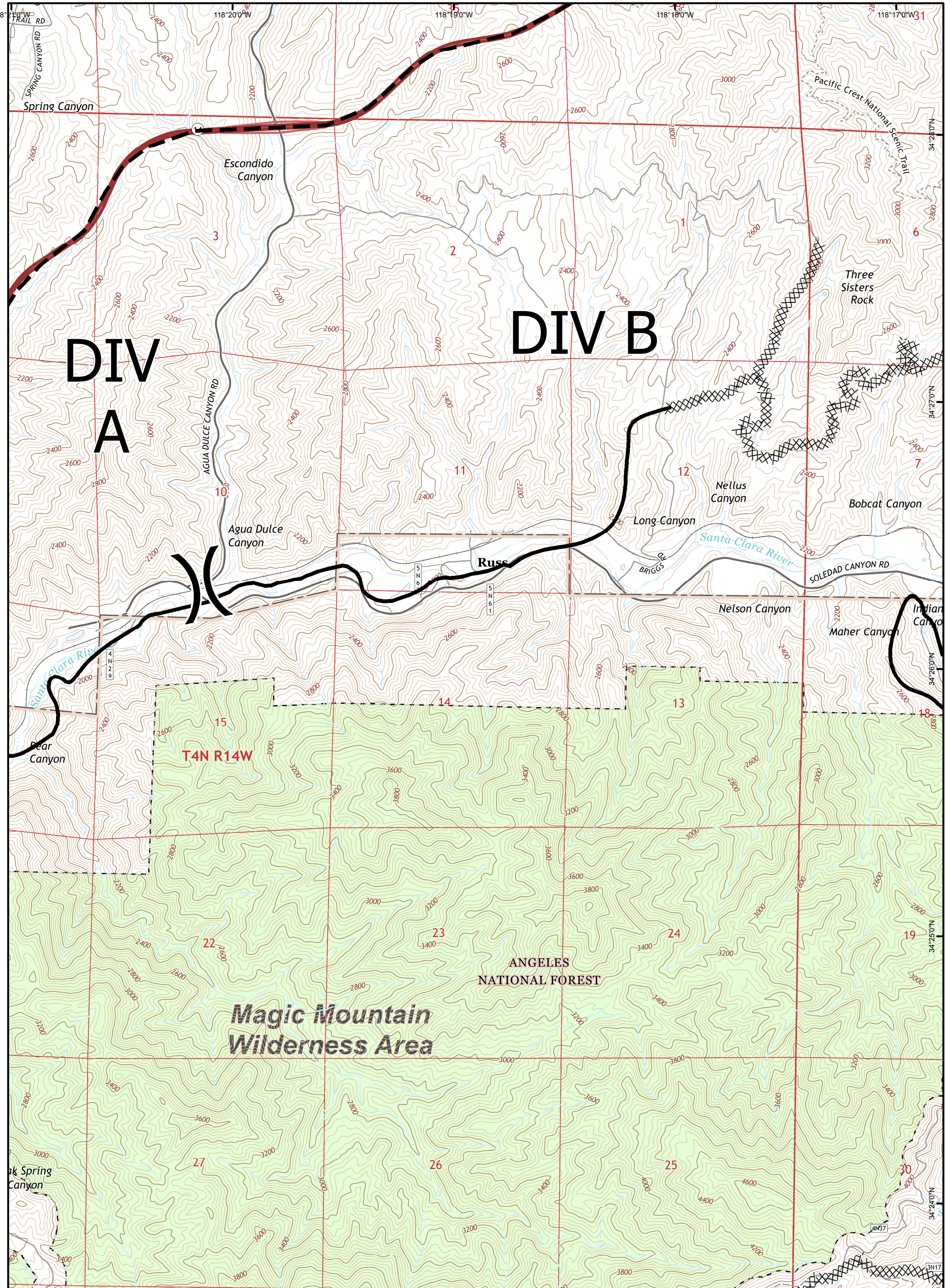
- Division
- Branch

- Uncontrolled Fire Edge
- Completed Line
- Proposed Dozer Line
- Planned Fire Line
- Mobile Retardant Base

- Dip Site
- Repeater
- Camp
- Drop Point
- Helispot
- HeliBase
- Incident Command Post

0 0.5 1  
 Datum: NAD83 Miles GISS E. Lamas Team 3





**SAND INCIDENT**  
 JULY 29, 2016 0600 HRS  
 CA - ANF - 003008

**IAP MAP**  
 Page B3

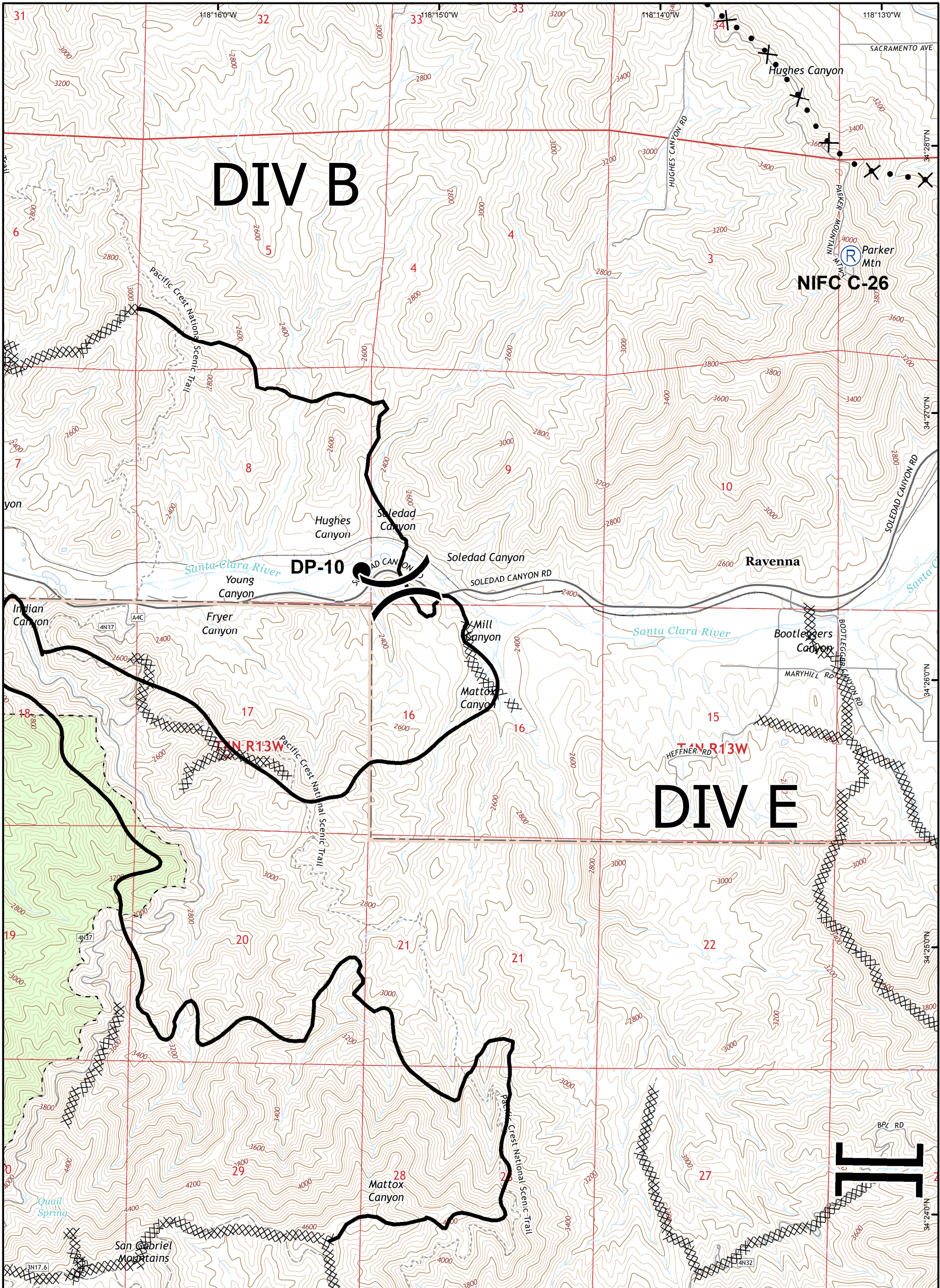
**Legend**

- Division
- Branch

- Uncontrolled Fire Edge
- Completed Line
- Proposed Dozer Line
- Planned Fire Line
- Mobile Retardant Base

- Dip Site
- Repeater
- Camp
- Drop Point
- Helispot
- HeliBase
- Incident Command Post

0 0.5 1  
 Datum: NAD83 Miles GISS E. Lamas Team 3



**DIV B**

**DIV E**

**NIFC C-26**

**DP-10**

**T1N R13W**

**SAND INCIDENT**  
 JULY 29, 2016 0600 HRS  
 CA - ANF - 003008

**IAP MAP**  
 Page B4

**Legend**

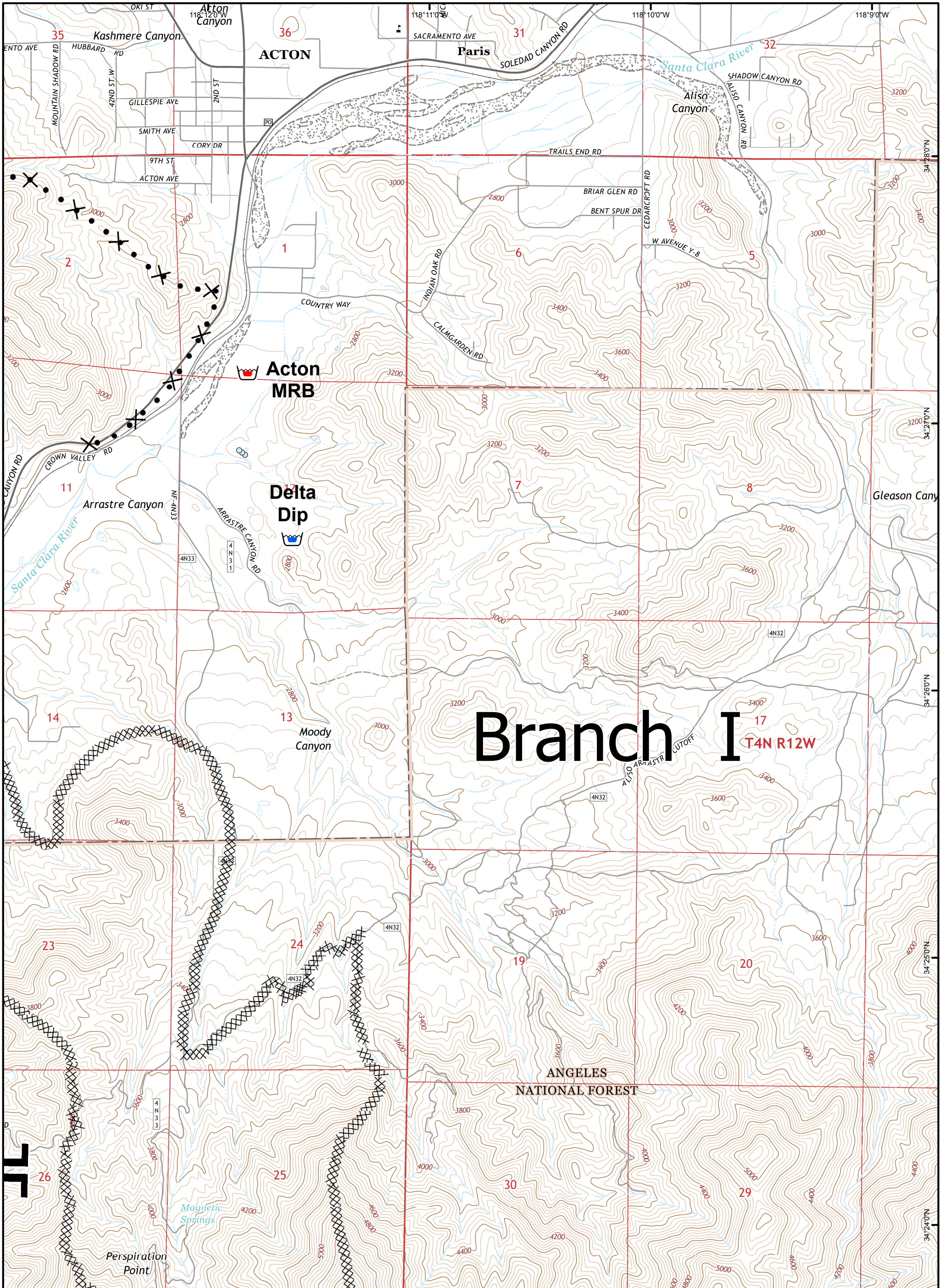
- Division
- Branch

- Uncontrolled Fire Edge
- Completed Line
- Proposed Dozer Line
- Planned Fire Line
- Mobile Retardant Base

- Dip Site
- Repeater
- Camp
- Drop Point
- Helispot
- HeliBase
- Incident Command Post

0 0.5 1  
 Datum: NAD83 Miles GISS E. Lamas Team 3





**SAND INCIDENT**  
 JULY 29, 2016 0600 HRS  
 CA - ANF - 003008

**IAP MAP**  
 Page B5

**Legend**

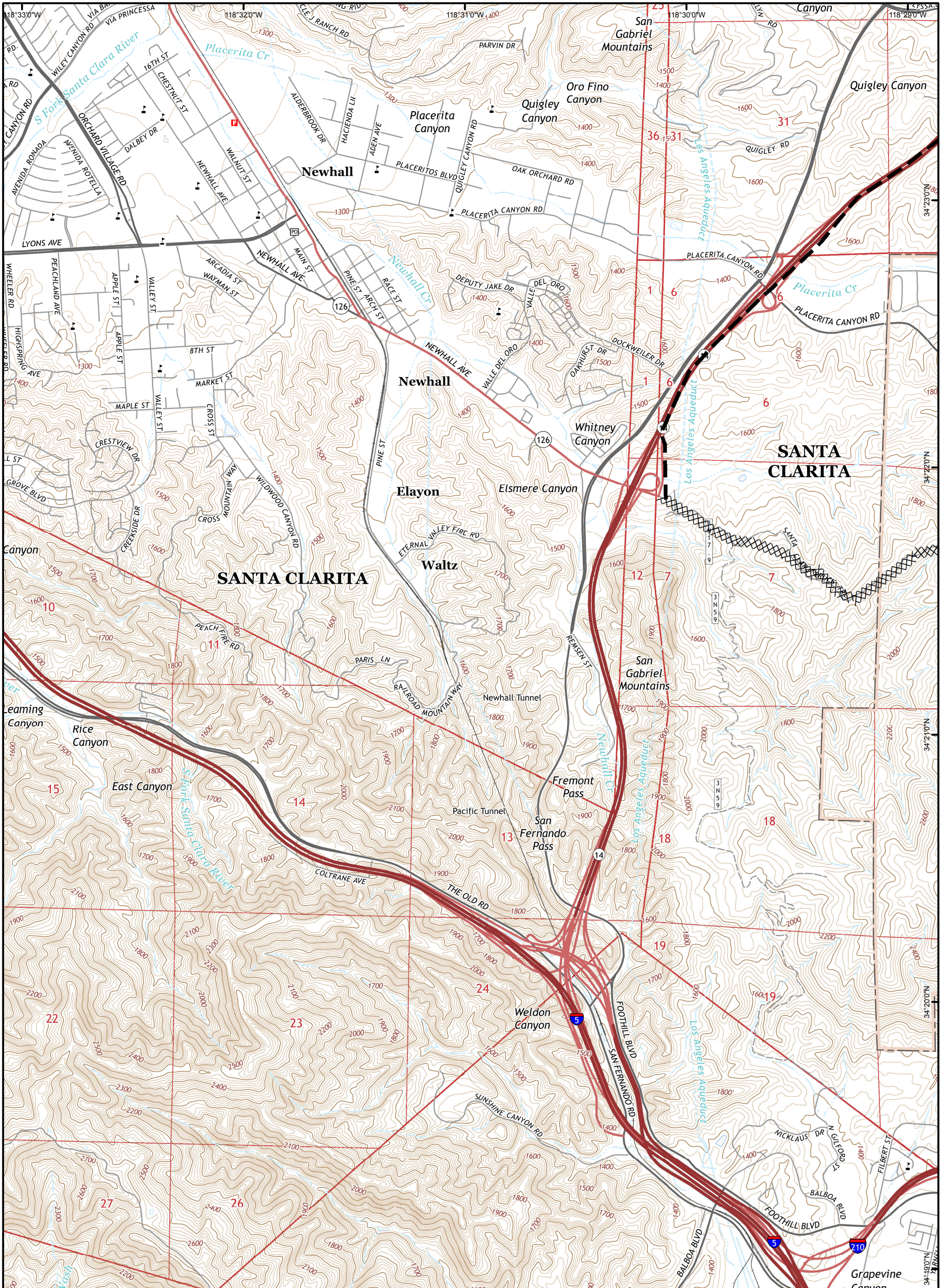
- Division
- Branch

- Uncontrolled Fire Edge
- Completed Line
- Proposed Dozer Line
- Planned Fire Line
- Mobile Retardant Base

- Dip Site
- Repeater
- Camp
- Drop Point
- Helispot
- HeliBase
- Incident Command Post

0 0.5 1  
 Datum: NAD83 Miles GISS E. Lamas Team 3





**SAND INCIDENT**  
 JULY 29, 2016 0600 HRS  
 CA - ANF - 003008

**IAP MAP**  
 Page C0

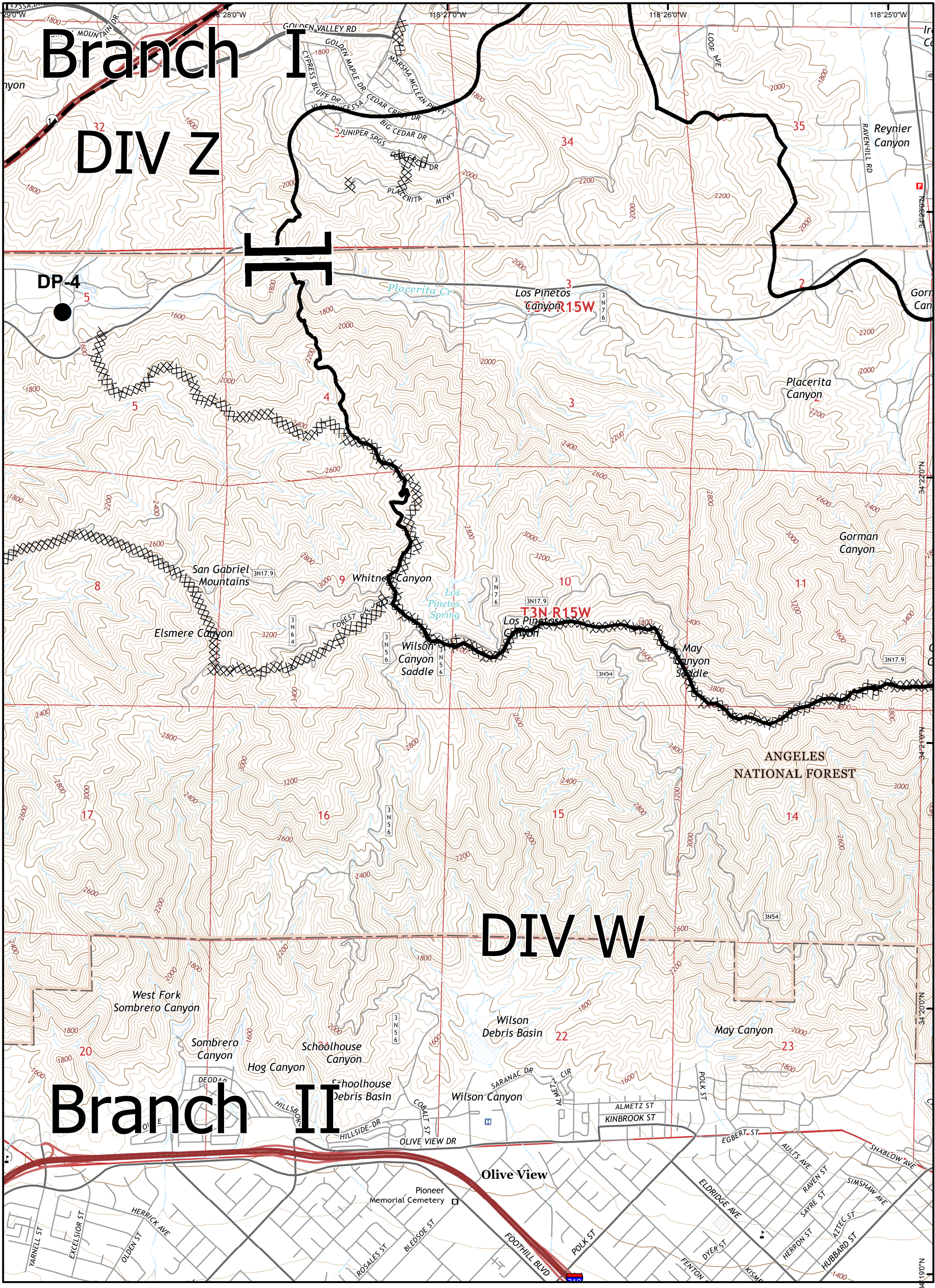
**Legend**

- Division
- Branch

- Uncontrolled Fire Edge
- Completed Line
- Proposed Dozer Line
- Planned Fire Line
- Mobile Retardant Base

- Dip Site
- Repeater
- Camp
- Drop Point
- Helispot
- HeliBase
- Incident Command Post

0 0.5 1  
 Datum; NAD83 Miles GISS E. Lamas Team 3



**SAND INCIDENT**  
 JULY 29, 2016 0600 HRS  
 CA - ANF - 003008

**IAP MAP**  
 Page C1

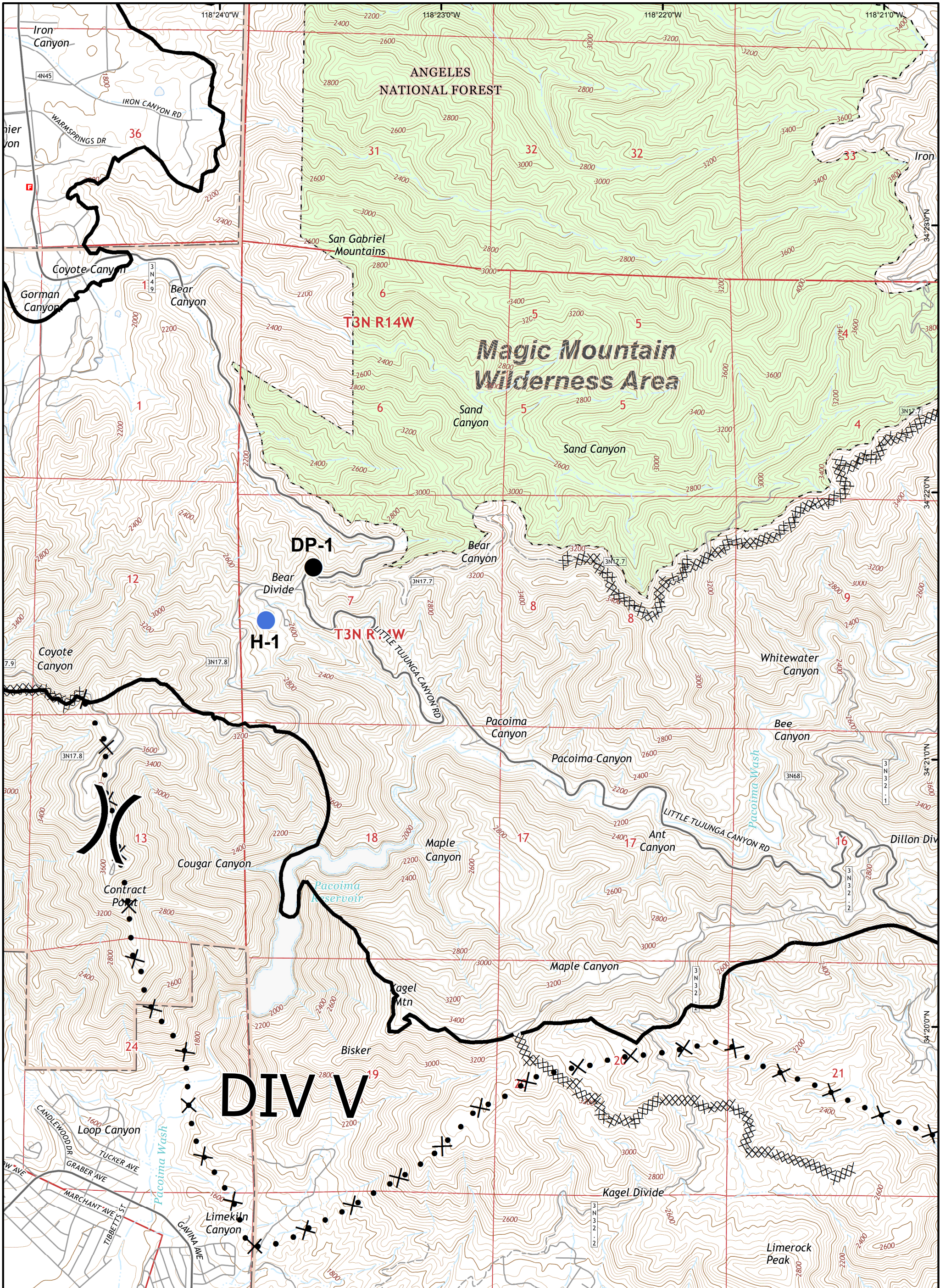
**Legend**

- Division
- Branch

- Uncontrolled Fire Edge
- Completed Line
- Proposed Dozer Line
- Planned Fire Line
- Mobile Retardant Base

- Dip Site
- Repeater
- Camp
- Drop Point
- Helispot
- HeliBase
- Incident Command Post

0 0.5 1  
 Datum; NAD83 Miles GISS E. Lamas Team 3



**SAND INCIDENT**  
 JULY 29, 2016 0600 HRS  
 CA - ANF - 003008

**IAP MAP**  
 Page C2

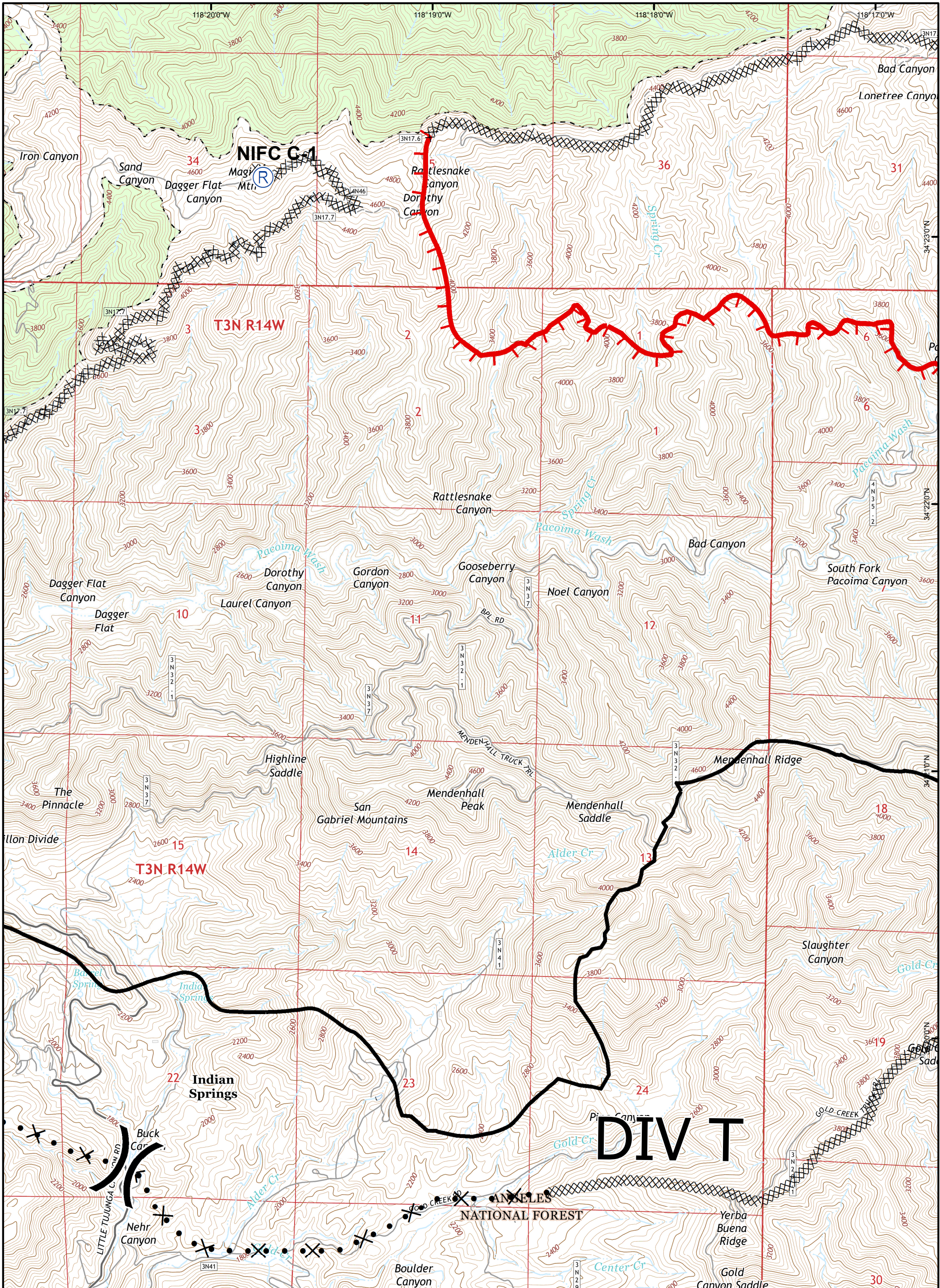
**Legend**

- Division
- Branch

- Uncontrolled Fire Edge
- Completed Line
- Proposed Dozer Line
- Planned Fire Line
- Mobile Retardant Base

- Dip Site
- Repeater
- Camp
- Drop Point
- Helispot
- HeliBase
- Incident Command Post

0 0.5 1  
 Datum; NAD83 Miles GISS E. Lamas Team 3



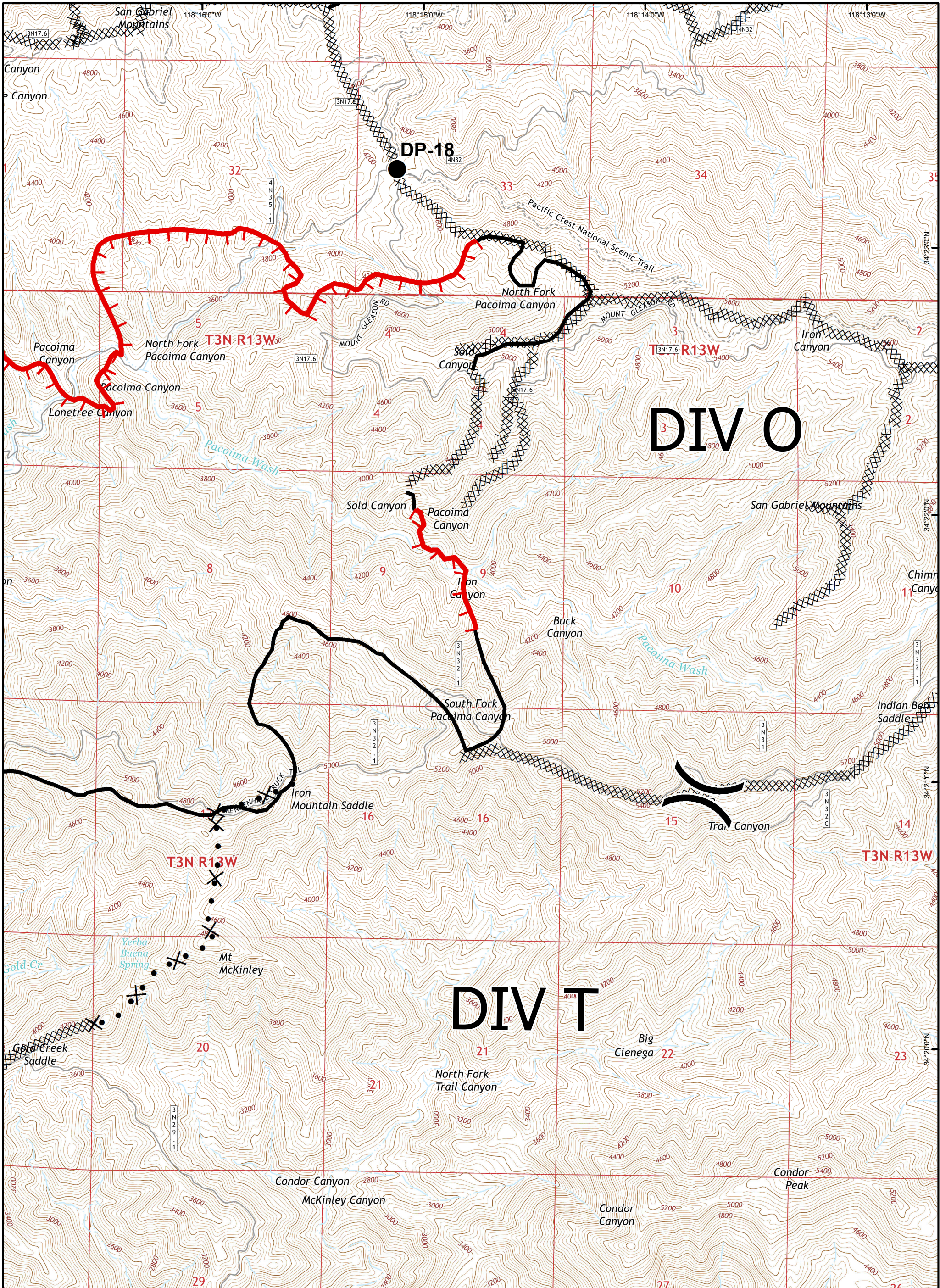
**SAND INCIDENT**  
 JULY 29, 2016 0600 HRS  
 CA - ANF - 003008

**IAP MAP**  
 Page C3

**Legend**

- Division
- Branch
- Uncontrolled Fire Edge
- Completed Line
- Proposed Dozer Line
- Planned Fire Line
- Mobile Retardant Base
- Dip Site
- Repeater
- Camp
- Drop Point
- Helispot
- HeliBase
- Incident Command Post

0 0.5 1  
 Datum: NAD83 Miles GISS E. Lamas Team 3



**SAND INCIDENT**  
 JULY 29, 2016 0600 HRS  
 CA - ANF - 003008

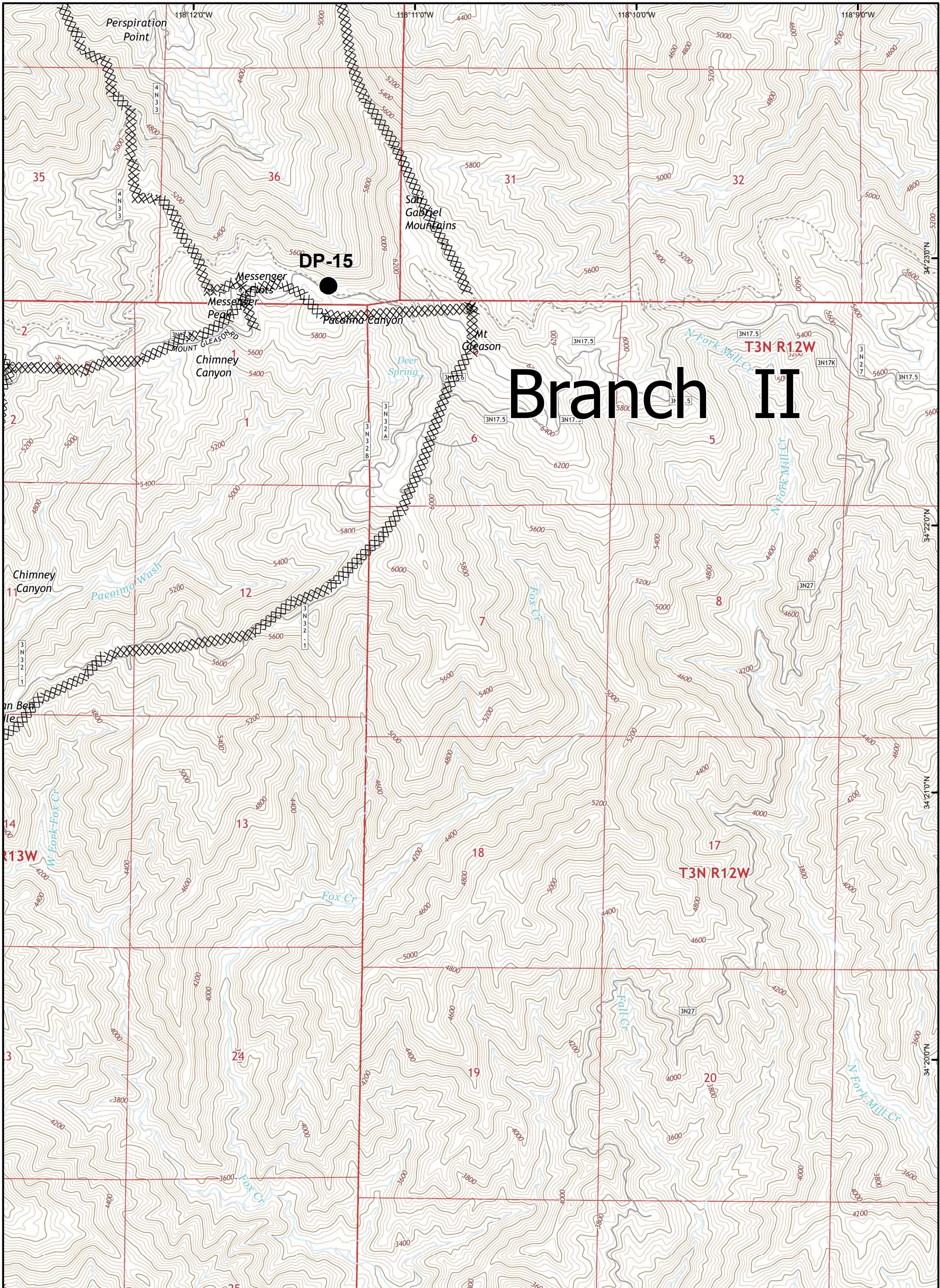
**IAP MAP**  
 Page C4

**Legend**

- Division
- Branch
- Uncontrolled Fire Edge
- Completed Line
- Planned Fire Line
- Mobile Retardant Base
- Dip Site
- Repeater
- Camp
- Drop Point
- Helispot
- HeliBase
- Incident Command Post

0 0.5 1  
 Datum: NAD83 Miles GISS E. Lamas Team 3





# Branch II

**SAND INCIDENT**  
 JULY 29, 2016 0600 HRS  
 CA - ANF - 003008

**IAP MAP**  
 Page C5

**Legend**

Division

Branch

- Uncontrolled Fire Edge
- Completed Line
- Proposed Dozer Line
- Planned Fire Line
- Mobile Retardant Base

- Dip Site
- Repeater
- Camp
- Drop Point
- Helispot
- HeliBase
- Incident Command Post

