

**Pilot Map**  
**Sand Fire**  
CA-ANF-003008  
July 29, 2016



**Branch I**

**Branch II**

**DIV A**

**DIV B**

**DIV Z**

**DIV E**

**Robinson Ranch Dip**

**NIFC C-1**

**NIFC C-26**

**Acton MRB**

**Delta Dip**

**DP-4**

**DP-18**

**DP-15**

**H-1**

**DP-1**

**DIV O**

**DIV W**

**DIV V**

**DIV T**

**ICP**

**Robinson Ranch Dip**

**Robinson Ranch Dip**

**Robinson Ranch Dip**


















**Robinson Ranch Dip**

**Robinson Ranch Dip**

**Robinson Ranch Dip**

**Robinson Ranch Dip**

Label	Type	Long	Lat
H-1	Helispot	118° 23.752'W	34° 21.489'N
DP-1	Drop Point	118° 23.541'W	34° 21.69'N
SAND HELIBASE	Helibase	118° 18.871'W	34° 30.178'N
DP-4	Drop Point	118° 28.725'W	34° 22.576'N
DP-10	Drop Point	118° 15.317'W	34° 26.383'N
	Incident Command Post	118° 29.634'W	34° 23.99'N
Central Park	Camp	118° 31.326'W	34° 25.926'N
NIFC C-1	Repeater	118° 19.754'W	34° 23.191'N
NIFC C-9	Repeater	118° 17.026'W	34° 13.056'N
NIFC C-26	Repeater	118° 13.125'W	34° 27.584'N
Delta Dip	Water Source	118° 11.59'W	34° 26.54'N
Roninson Ranch Dip	Water Source	118° 23.78'W	34° 24.481'N
DP-15	Drop Point	118° 11.375'W	34° 22.872'N
DP-18	Drop Point	118° 15.11'W	34° 23.27'N
Acton Retardant Base	Retardant/Mud Pit	118° 11.8'W	34° 27.16'N

 Branch	 Drop Point	 ICP	 Uncontrolled Fire Edge	 Planned Fire Line	 Administrative Forest
 Division	 Helibase	 Repeater	 Completed Dozer Line	 Proposed Dozer Line	 Wilderness
	 Helispot	 Camp	 Completed Line	 Transmission Lines	
	 Water Dip				