

SAND INCIDENT

Aug 2, 2016 - Aug 6, 2016

0600 hrs - 1800 hrs

CA - ANF - 003008

IAP INDEX

Map

Legend

) (Division

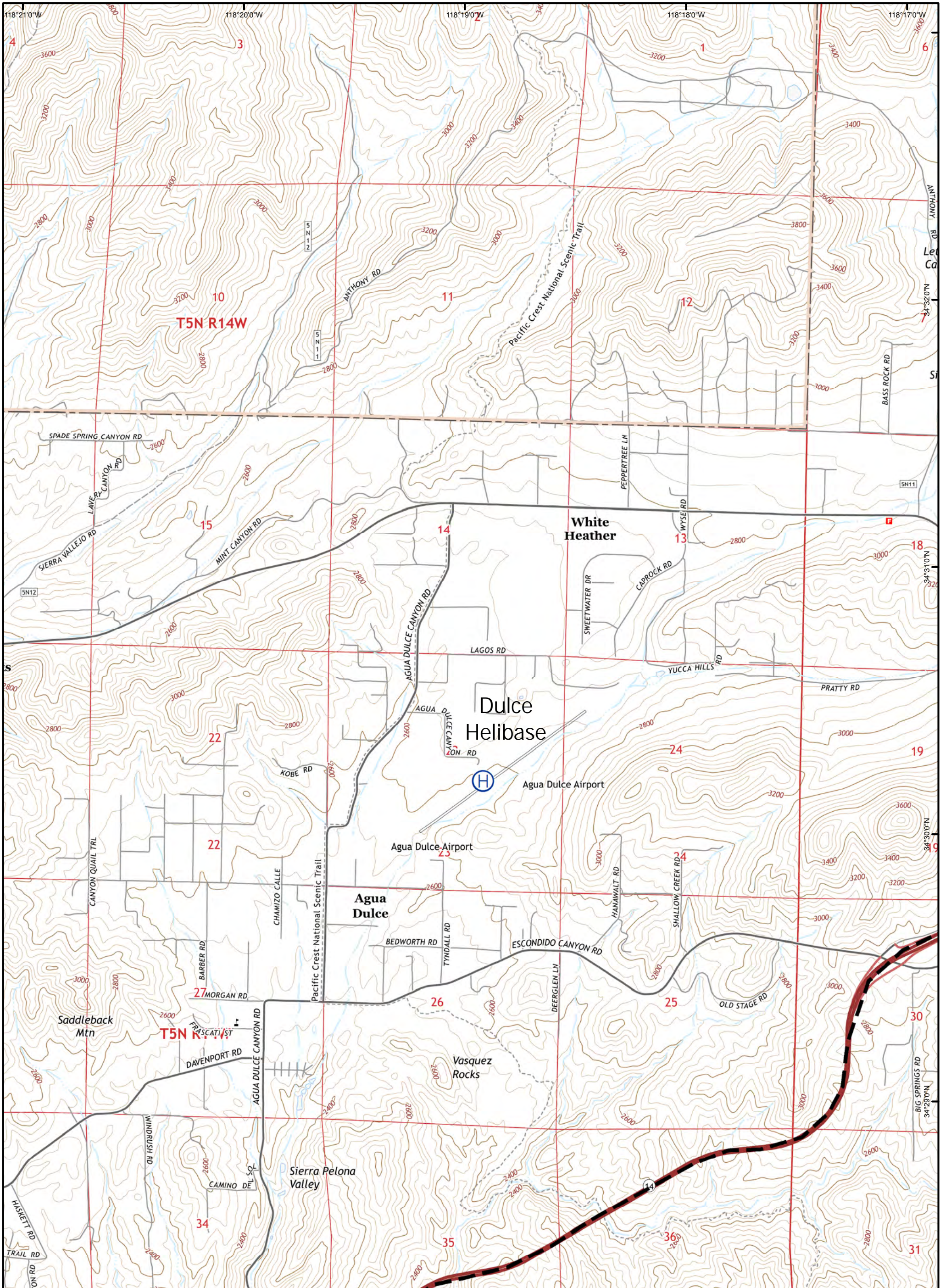
] [Branch

- Uncontrolled Fire Edge
- Completed Line
- Proposed Dozer Line
- Planned Fire Line
- Mobile Retardant Base
- Hazmat

- Dip Site
- Repeater
- Camp
- Drop Point
- Helispot
- HeliBase
- Incident Command Post

0 3.25 6.5
Datum: NAD83 Mile GISS E. Lamas Team 3





SAND INCIDENT

Aug 2, 2016 - Aug 6, 2016

0600 hrs - 1800 hrs

CA - ANF - 003008

IAP MAP

Page A3

Legend

) (Division

] [Branch

Uncontrolled Fire Edge

Completed Line

Proposed Dozer Line

Planned Fire Line

Mobile Retardant Base

Hazmat

Dip Site

Repeater

Camp

Drop Point

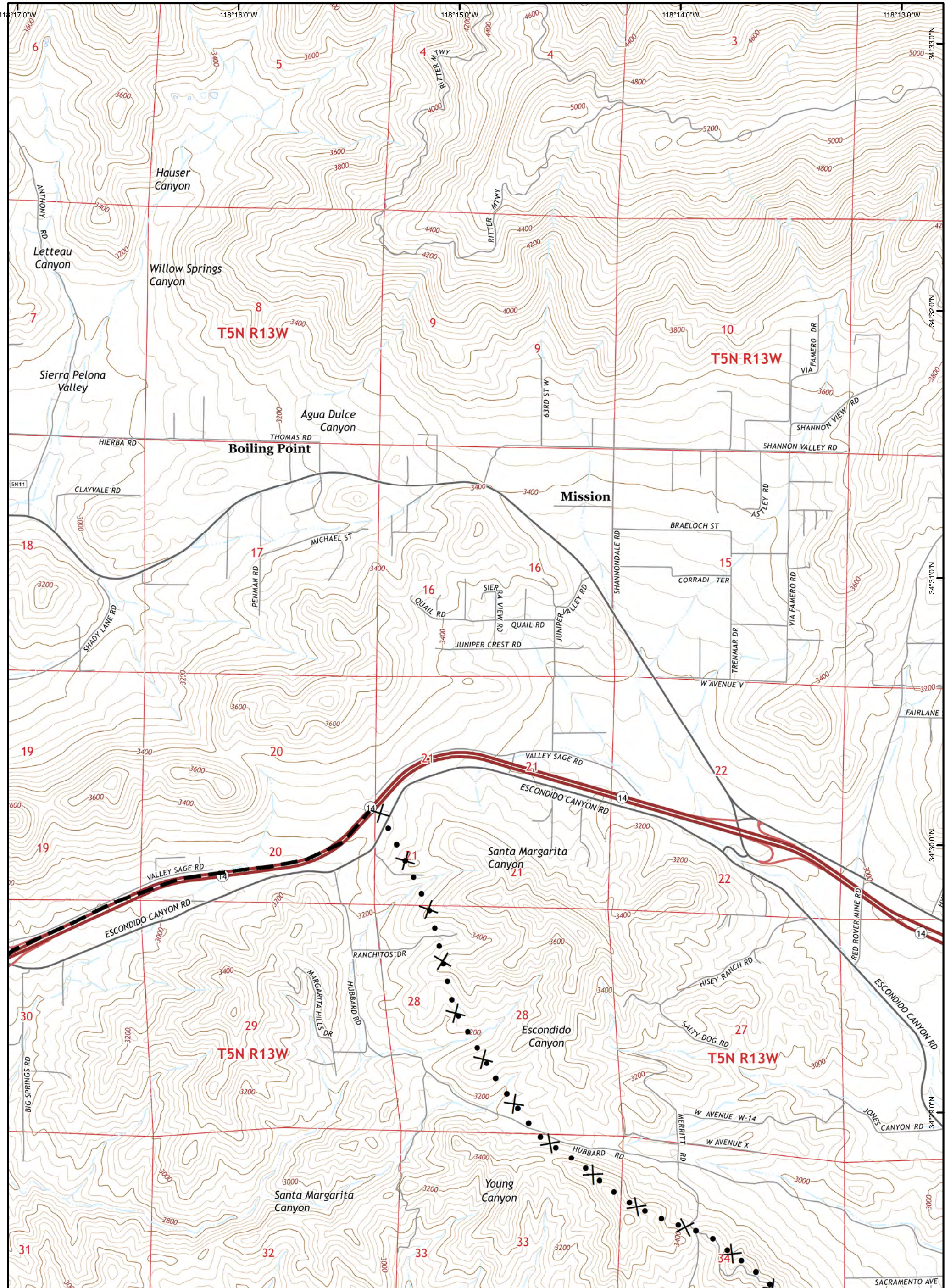
Helispot

HeliBase

Incident Command Post

0 0.5 1
Datum: NAD83 Miles GISS E. Lamas Team 3





SAND INCIDENT
 Aug 2, 2016 - Aug 6, 2016
 0600 hrs - 1800 hrs
 CA - ANF - 003008

IAP MAP
 Page A4

Legend

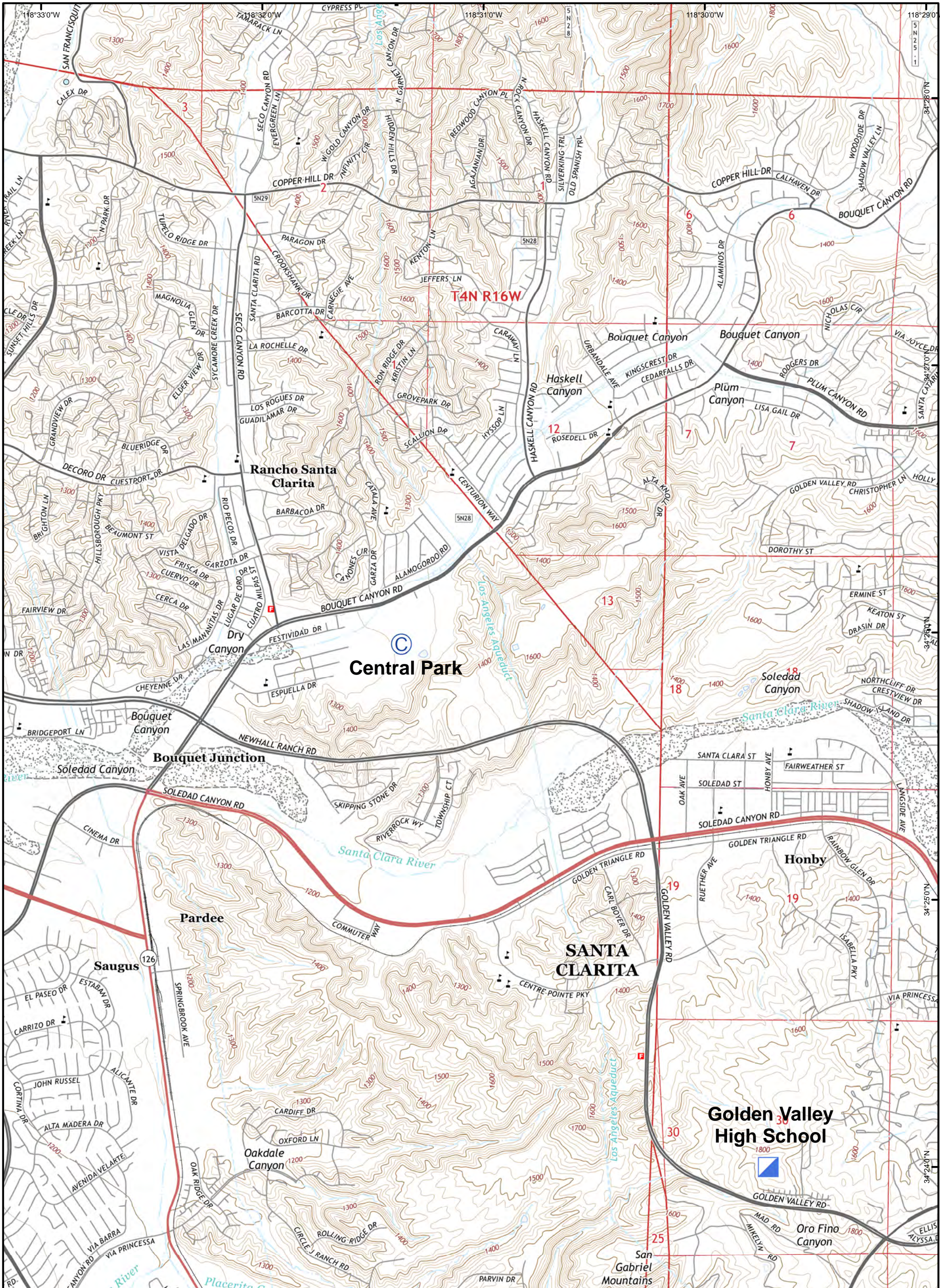
- Uncontrolled Fire Edge
- Completed Line
- Proposed Dozer Line
- Planned Fire Line
- Mobile Retardant Base
- Hazmat

- Dip Site
- Repeater
- Camp
- Drop Point
- Helispot
- HeliBase
- Incident Command Post

- Division
- Branch

0 0.5 1
 Datum: NAD83 Miles GISS E. Lamas Team 3





SAND INCIDENT


Aug 2, 2016 - Aug 6, 2016
0600 hrs - 1800 hrs
CA - ANF - 003008

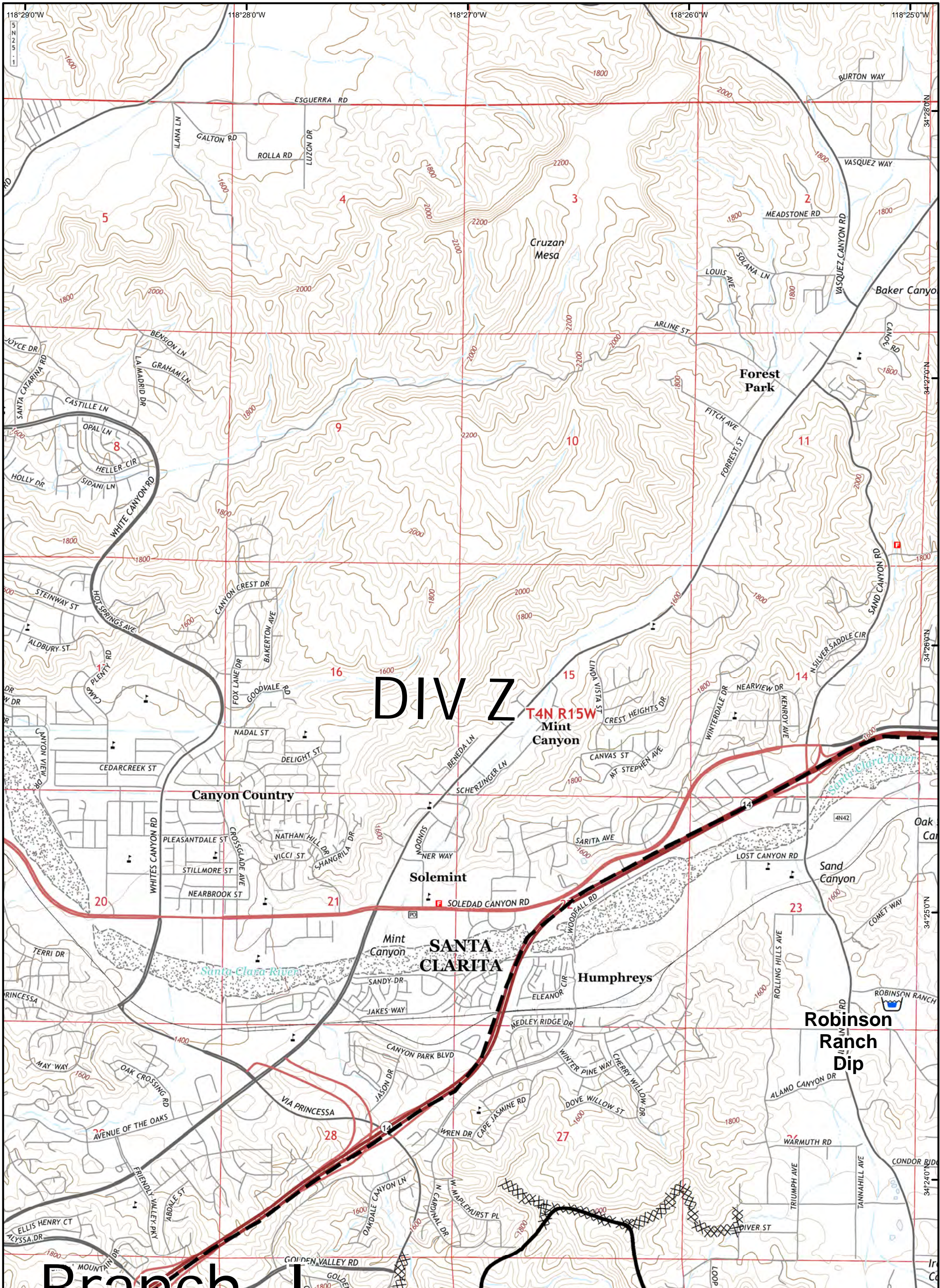
IAP MAP
Page B0

Legend

- Uncontrolled Fire Edge
- Completed Line
- Proposed Dozer Line
- Planned Fire Line
- Mobile Retardant Base
- Hazmat
- Division
- Branch

- Dip Site
- Repeater
- Camp
- Drop Point
- Helispot
- HeliBase
- Incident Command Post





DIV Z
T4N R15W
Mint Canyon


SAND INCIDENT
Aug 2, 2016 - Aug 6, 2016
0600 hrs - 1800 hrs
CA - ANF - 003008
IAP MAP
Page B1

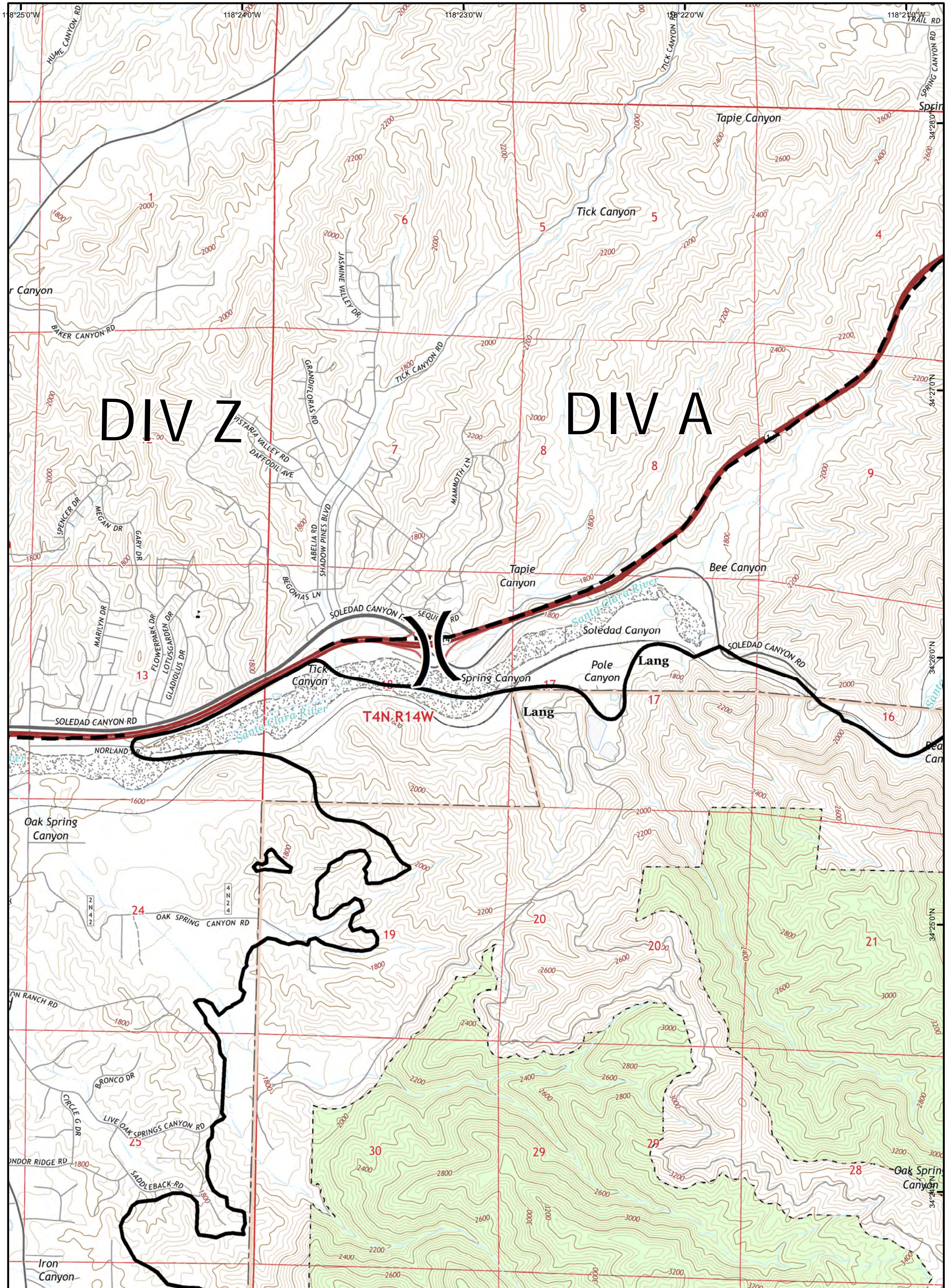
Legend

- Division
- Branch

- Uncontrolled Fire Edge
- Completed Line
- Proposed Dozer Line
- Planned Fire Line
- Mobile Retardant Base
- Hazmat

- Dip Site
- Repeater
- Camp
- Drop Point
- Helispot
- HeliBase
- Incident Command Post





SAND INCIDENT
 Aug 2, 2016 - Aug 6, 2016
 0600 hrs - 1800 hrs
 CA - ANF - 003008

IAP MAP
 Page B2

Legend

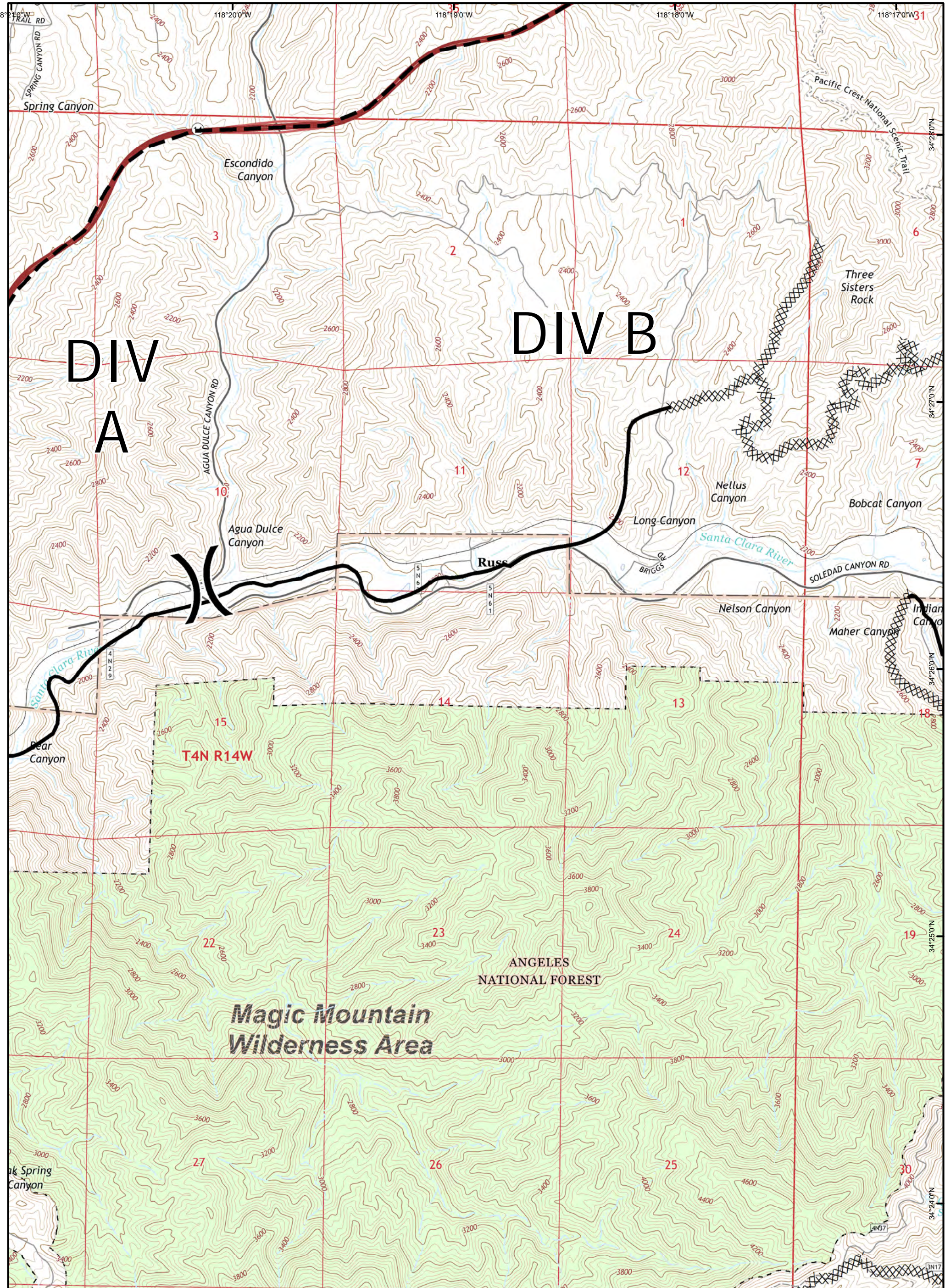
-) (Division
-][Branch

- Uncontrolled Fire Edge
- Completed Line
- Proposed Dozer Line
- Planned Fire Line
- Mobile Retardant Base
- Hazmat

- Dip Site
- Repeater
- Camp
- Drop Point
- Helispot
- HeliBase
- Incident Command Post

0 0.5 1
 Datum; NAD83 Miles GISS E. Lamas Team 3





SAND INCIDENT

Aug 2, 2016 - Aug 6, 2016

0600 hrs - 1800 hrs

CA - ANF - 003008

IAP MAP

Page B3


Legend

) (Division

] [Branch

- Uncontrolled Fire Edge
- Completed Line
- Proposed Dozer Line
- Planned Fire Line
- Mobile Retardant Base
- Hazmat

- Dip Site
- Repeater
- Camp
- Drop Point
- Helispot
- HeliBase
- Incident Command Post





DIV B

DIV E

SAND INCIDENT
 Aug 2, 2016 - Aug 6, 2016
 0600 hrs - 1800 hrs
 CA - ANF - 003008
IAP MAP
 Page B4

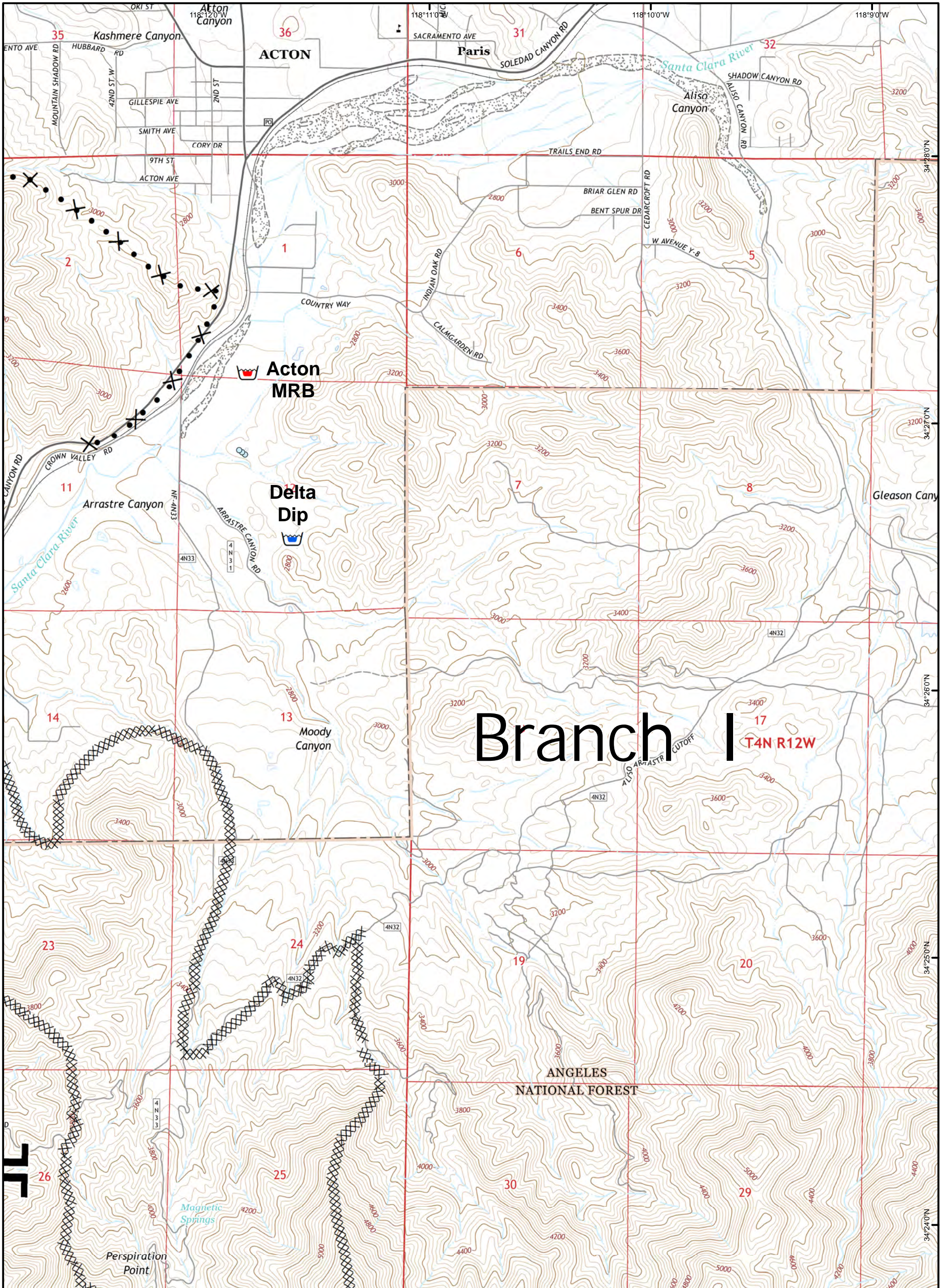
Legend

-) (Division
-][Branch

- Uncontrolled Fire Edge
- Completed Line
- Proposed Dozer Line
- Planned Fire Line
- Mobile Retardant Base
- Hazmat

- Dip Site
- Repeater
- Camp
- Drop Point
- Helispot
- HeliBase
- Incident Command Post

0 0.5 1
 Datum: NAD83 Miles GISS E. Lamas Team 3



SAND INCIDENT
 Aug 2, 2016 - Aug 6, 2016
 0600 hrs - 1800 hrs
 CA - ANF - 003008
IAP MAP
 Page B5

Legend

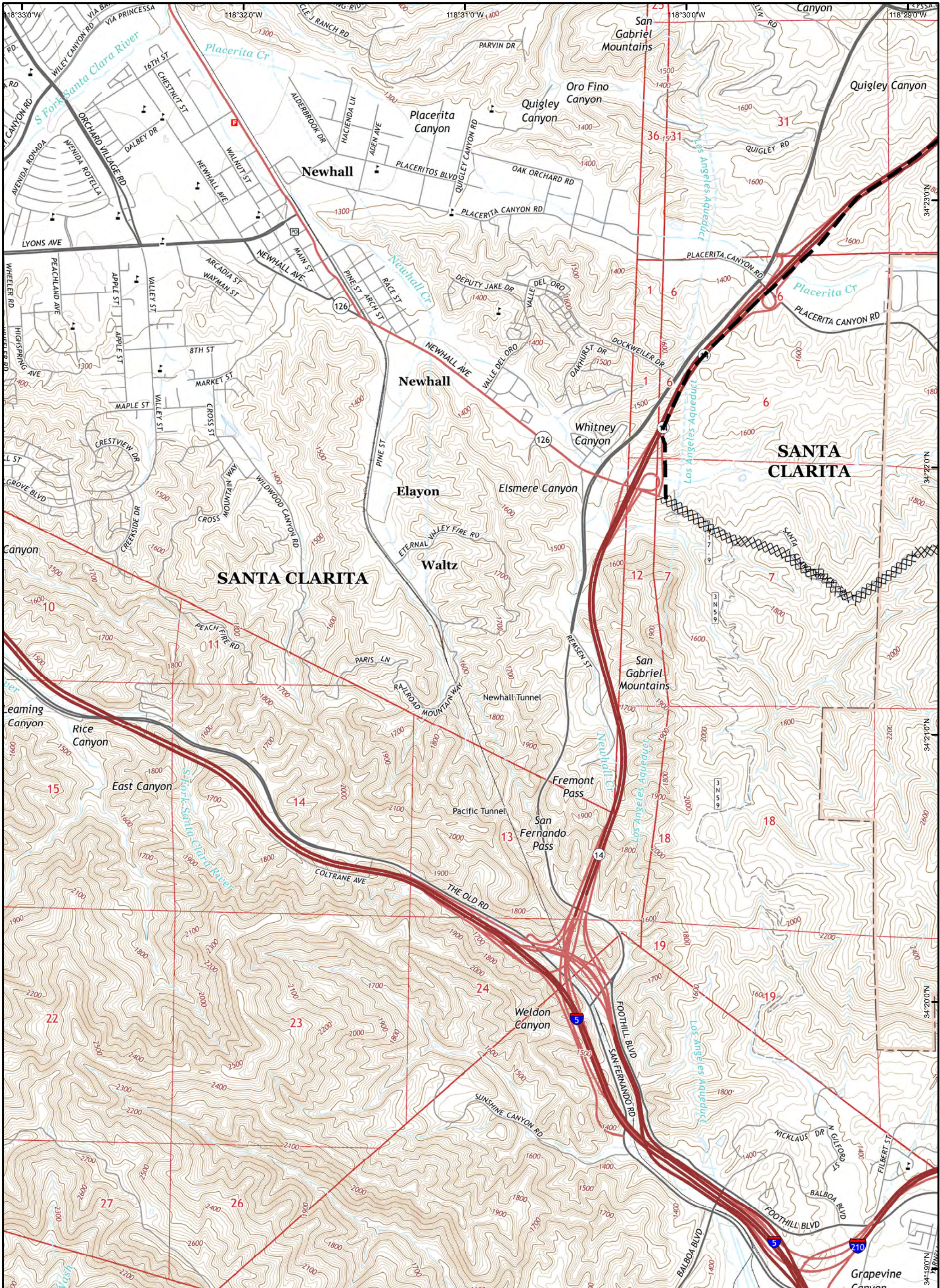
- Division
- Branch

- Uncontrolled Fire Edge
- Completed Line
- Proposed Dozer Line
- Planned Fire Line
- Mobile Retardant Base
- Hazmat

- Dip Site
- Repeater
- Camp
- Drop Point
- Helispot
- HeliBase
- Incident Command Post

0 0.5 1
 Datum; NAD83 Miles GISS E. Lamas Team 3





SAND INCIDENT
 Aug 2, 2016 - Aug 6, 2016
 0600 hrs - 1800 hrs
 CA - ANF - 003008

IAP MAP
 Page C0

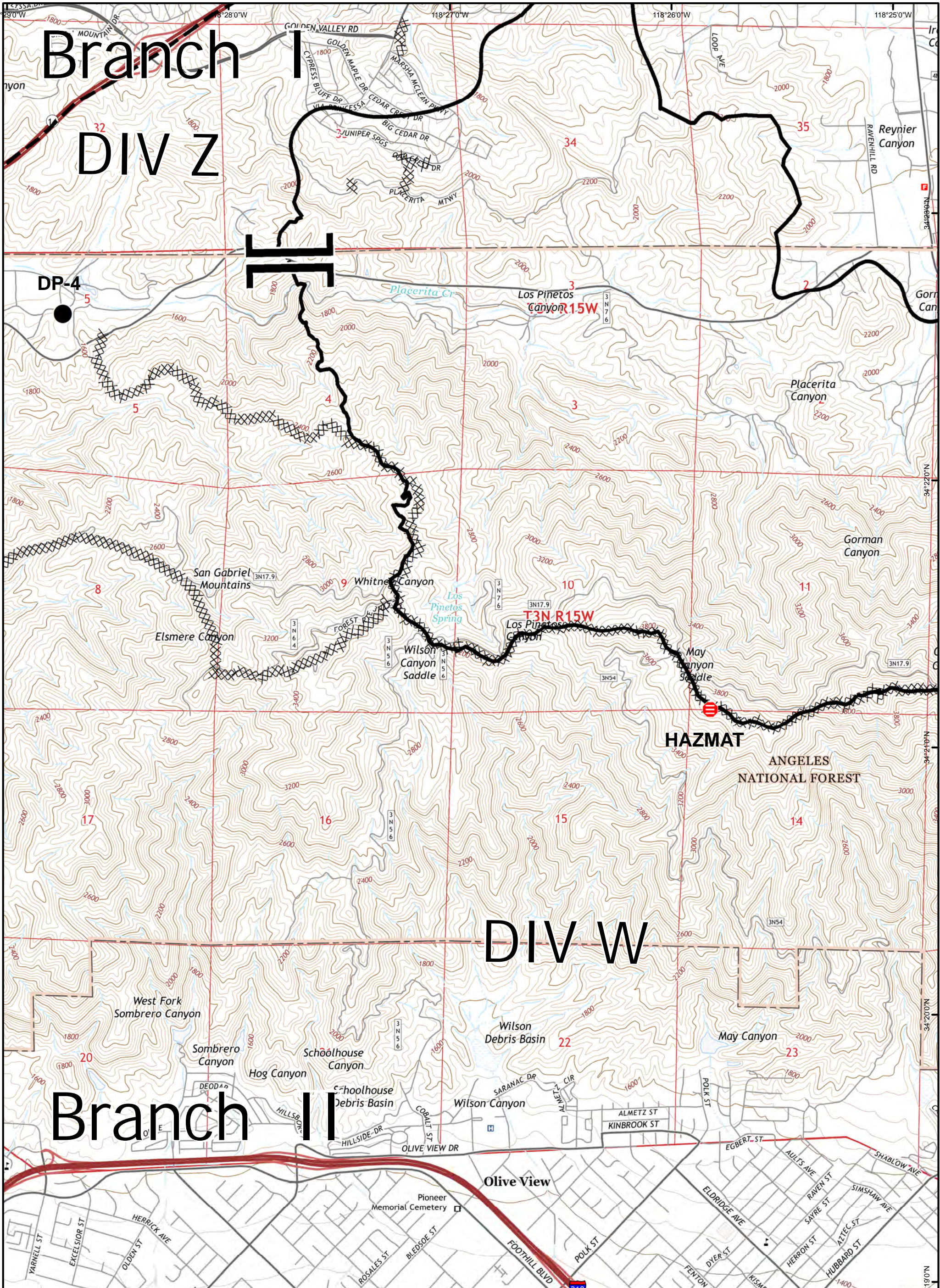
Legend

-) (Division
-]] Branch

- Uncontrolled Fire Edge
- Completed Line
- Proposed Dozer Line
- Planned Fire Line
- Mobile Retardant Base
- Hazmat

- Dip Site
- Repeater
- Camp
- Drop Point
- Helispot
- HeliBase
- Incident Command Post

0 0.5 1
 Datum: NAD83 Miles GISS E. Lamas Team 3



SAND INCIDENT

Aug 2, 2016 - Aug 6, 2016

0600 hrs - 1800 hrs

CA - ANF - 003008

IAP MAP


Page C1

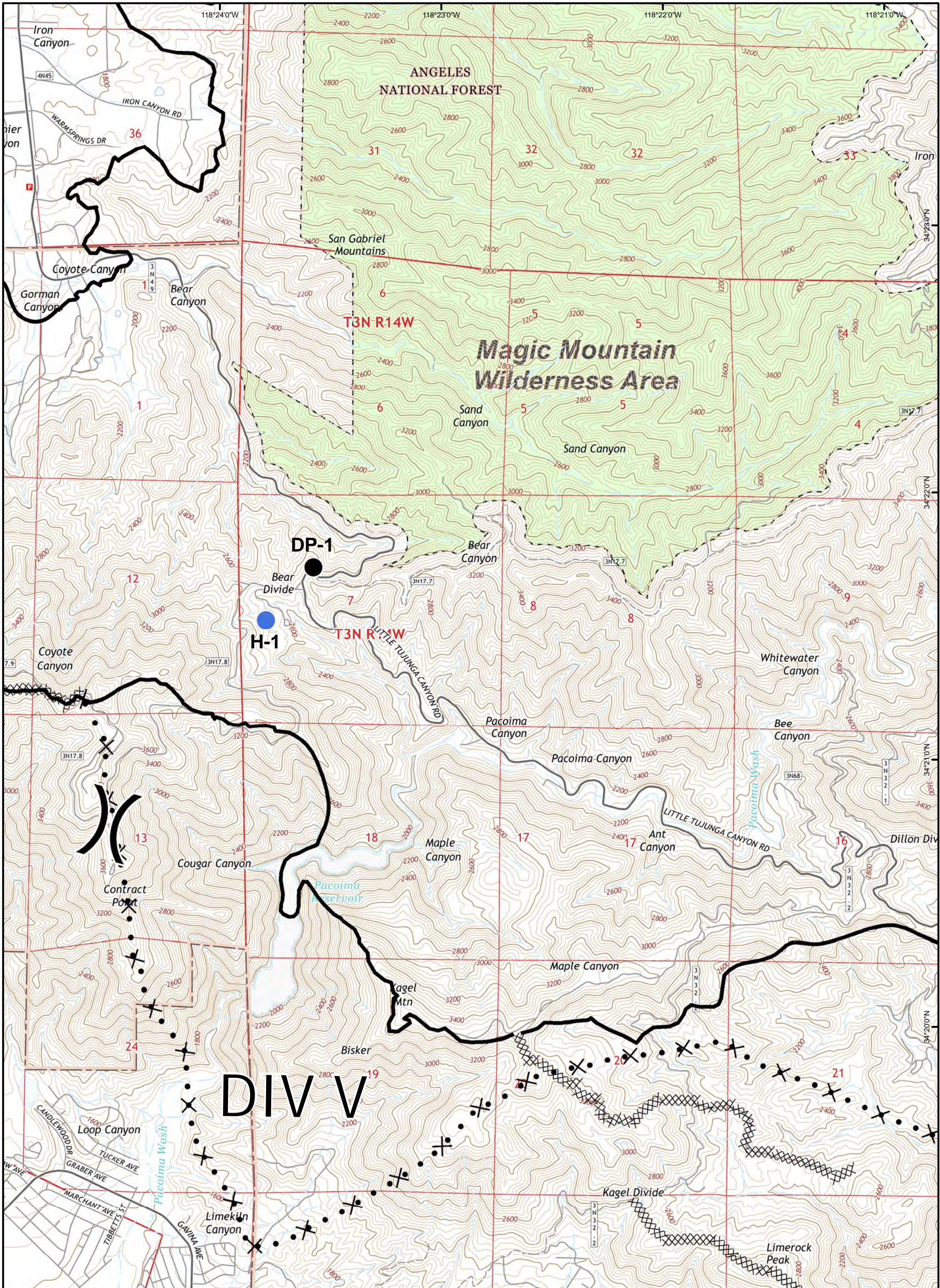
Legend

- Division
- Branch

- Uncontrolled Fire Edge
- Completed Line
- Proposed Dozer Line
- Planned Fire Line
- Mobile Retardant Base
- Hazmat

- Dip Site
- Repeater
- Camp
- Drop Point
- Helispot
- HeliBase
- Incident Command Post





SAND INCIDENT
 Aug 2, 2016 - Aug 6, 2016
 0600 hrs - 1800 hrs
 CA - ANF - 003008

IAP MAP
 Page C2

Legend

- | | | | |
|----------|---------------------|------------------------|-----------------------|
| Division | Completed Line | Uncontrolled Fire Edge | Dip Site |
| Branch | Proposed Dozer Line | Mobile Retardant Base | Repeater |
| | Planned Fire Line | Hazmat | Camp |
| | | | Drop Point |
| | | | HeliSpot |
| | | | HeliBase |
| | | | Incident Command Post |

0 0.5 1
 Datum; NAD83 Miles GISS E. Lamas Team 3



SAND INCIDENT
 Aug 2, 2016 - Aug 6, 2016
 0600 hrs - 1800 hrs
 CA - ANF - 003008


IAP MAP
 Page C3

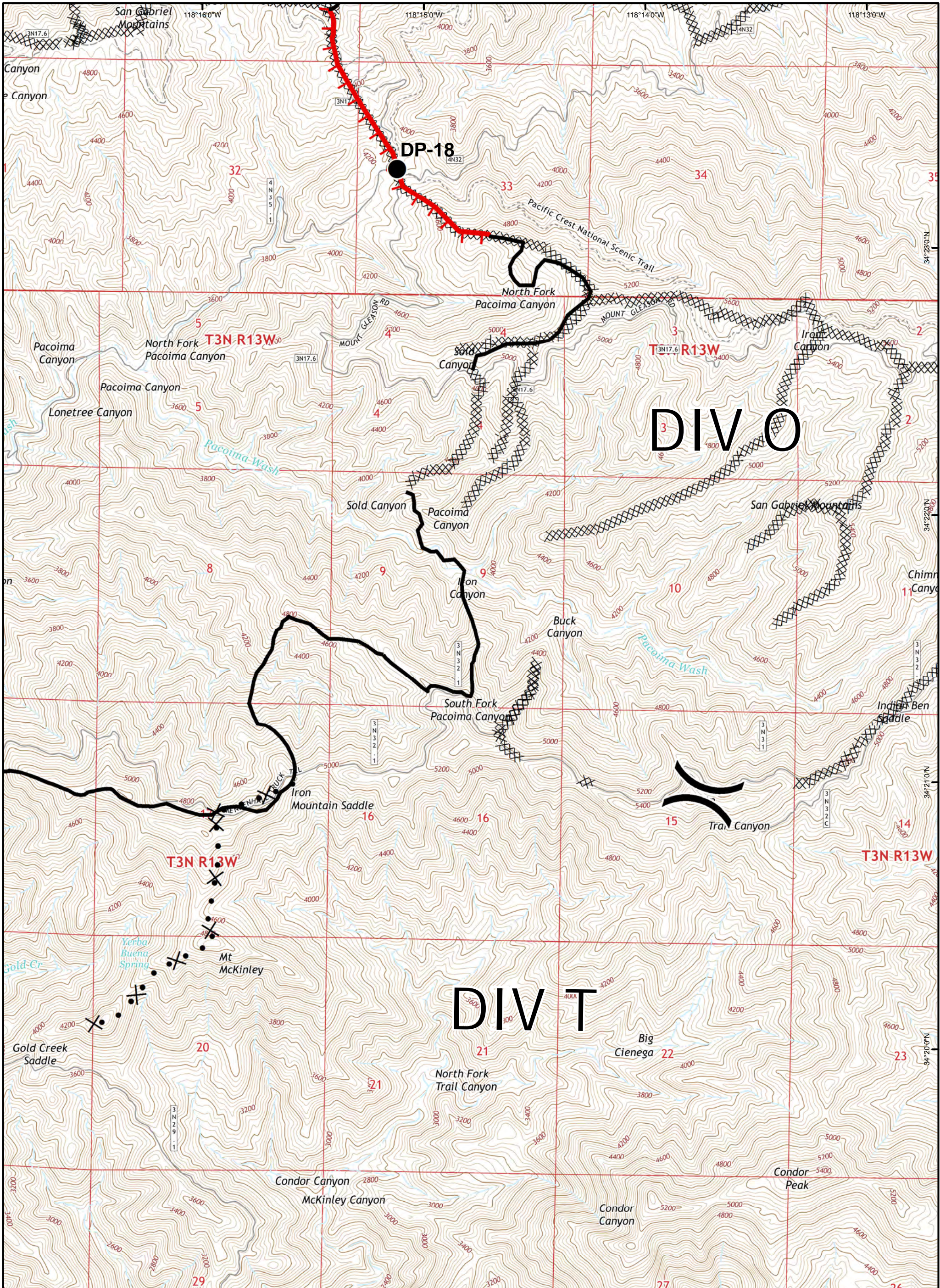
Legend

-) (Division
-]] Branch

- Uncontrolled Fire Edge
- Completed Line
- Proposed Dozer Line
- Planned Fire Line
- Mobile Retardant Base
- Hazmat

- Dip Site
- Repeater
- Camp
- Drop Point
- Helispot
- HeliBase
- Incident Command Post






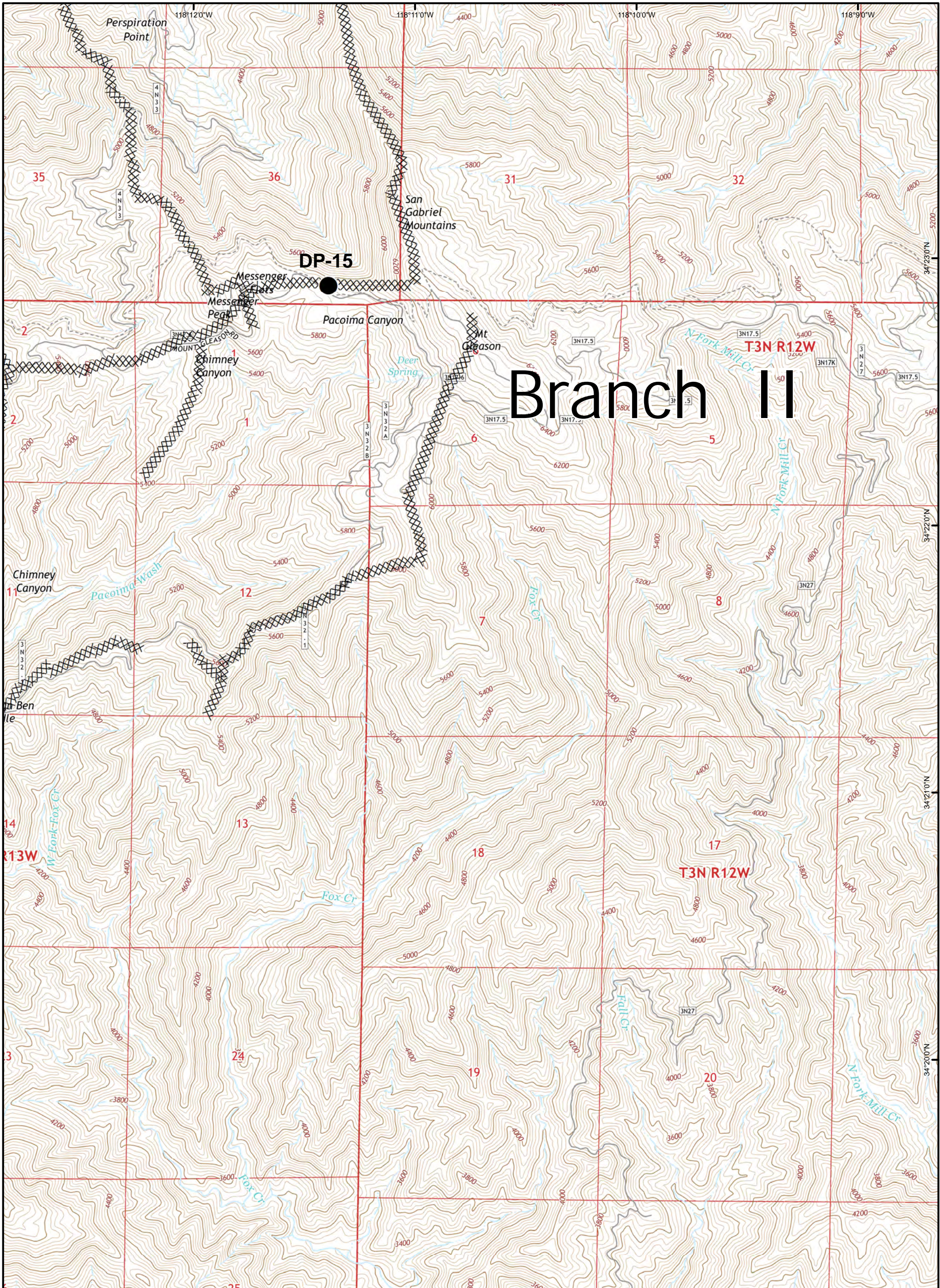
SAND INCIDENT
 Aug 2, 2016 - Aug 6, 2016
 0600 hrs - 1800 hrs
 CA - ANF - 003008

IAP MAP
 Page C4

Legend

- | | | | |
|--|------------------------|--|-----------------------|
| | Uncontrolled Fire Edge | | Dip Site |
| | Completed Line | | Repeater |
| | Proposed Dozer Line | | Camp |
| | Planned Fire Line | | Drop Point |
| | Mobile Retardant Base | | Helispot |
| | Hazmat | | HeliBase |
| | | | Incident Command Post |





SAND INCIDENT

Aug 2, 2016 - Aug 6, 2016

0600 hrs - 1800 hrs

CA - ANF - 003008







IAP MAP








Page C5

Legend

) (Division

] [Branch

-  Uncontrolled Fire Edge
-  Completed Line
-  Proposed Dozer Line
-  Planned Fire Line
-  Mobile Retardant Base
-  Hazmat

-  Dip Site
-  Repeater
-  Camp
-  Drop Point
-  Helispot
-  HeliBase
-  Incident Command Post

0 0.5 1
Datum: NAD83 Miles GISS E. Lamas Team 3

