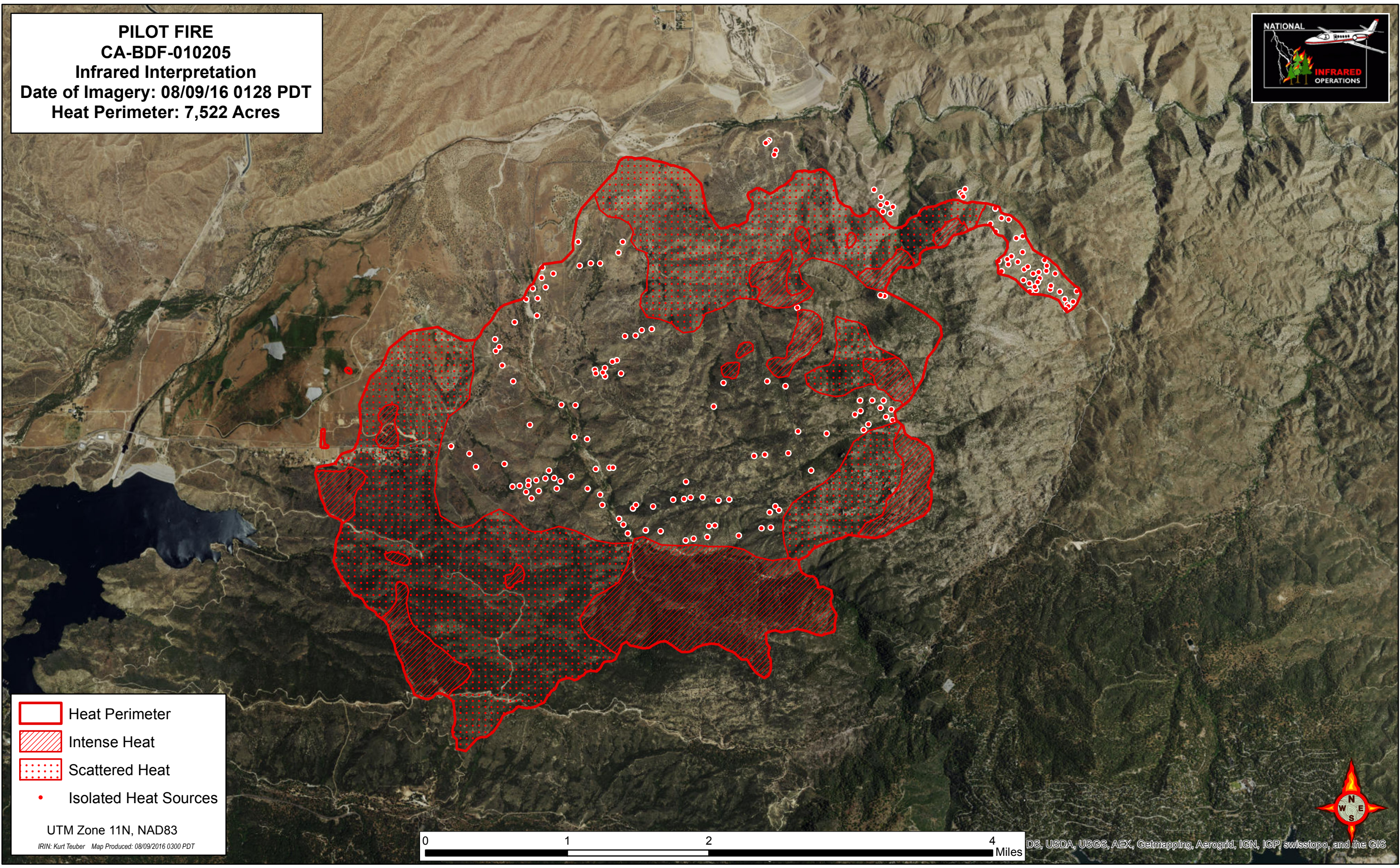




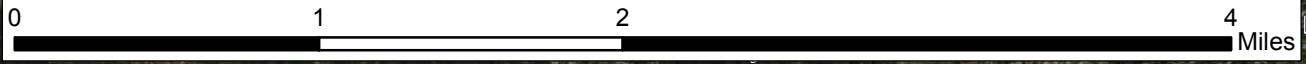


**PILOT FIRE**  
**CA-BDF-010205**  
**Infrared Interpretation**  
**Date of Imagery: 08/09/16 0128 PDT**  
**Heat Perimeter: 7,522 Acres**



 Heat Perimeter  
 Intense Heat  
 Scattered Heat  
 Isolated Heat Sources

UTM Zone 11N, NAD83  
IRIN: Kurt Teuber Map Produced: 08/09/2016 0300 PDT



DS, USDA, USGS, AEX, Getmapping, Aerogrid, IGN, IGP, swisstopo, and the GIS

