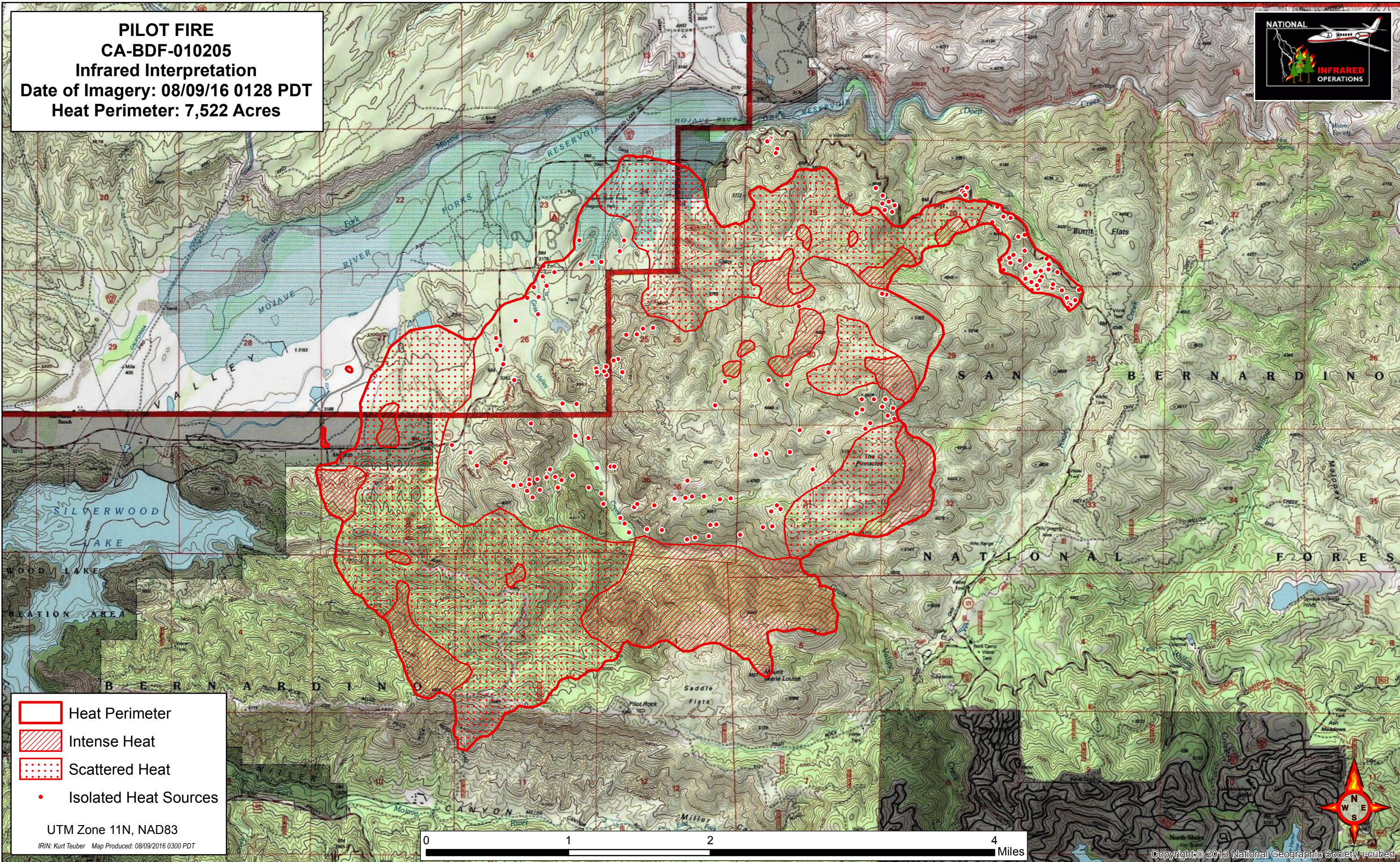






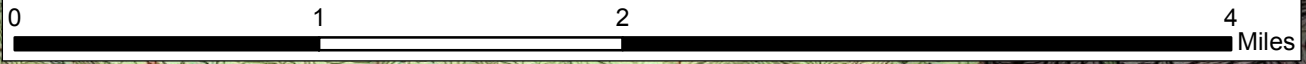
PILOT FIRE
CA-BDF-010205
Infrared Interpretation
Date of Imagery: 08/09/16 0128 PDT
Heat Perimeter: 7,522 Acres



-  Heat Perimeter
-  Intense Heat
-  Scattered Heat
-  Isolated Heat Sources

UTM Zone 11N, NAD83

IRIN: Kurt Teuber Map Produced: 08/09/2016 0300 PDT



Copyright © 2013 National Geographic Society, i-cubed