

117°17'W

117°16'W

117°15'W





117°14'W

117°13'W

117°12'W

# Pilot Fire CA-BDF-010205 Infrared Heat Sources

1:32,000

-  Heat Perimeter
-  Intense Heat Areas
-  Scattered Heat Areas
-  Isolated Heat Sources

GCS North American 1983

34°20'N

34°20'N

34°19'N

34°19'N


34°18'N

34°18'N

34°17'N

34°17'N

0 0.25 0.5 1 Miles



IR Interpreter: Brian Monroe  
 IR interpreted acres: 8,104  
 Date:08/22/2016  
 Time received the Image: 2110 hrs

Source: Esri, DigitalGlobe, GeoEye, Earthstar Geographics, CNES/Airbus DS, USDA, USGS, AEX, Getmapping, Aerogrid, IGN, IGP, swisstopo, and the GIS User Community

117°17'W

117°16'W

117°15'W

117°14'W

117°13'W

117°12'W