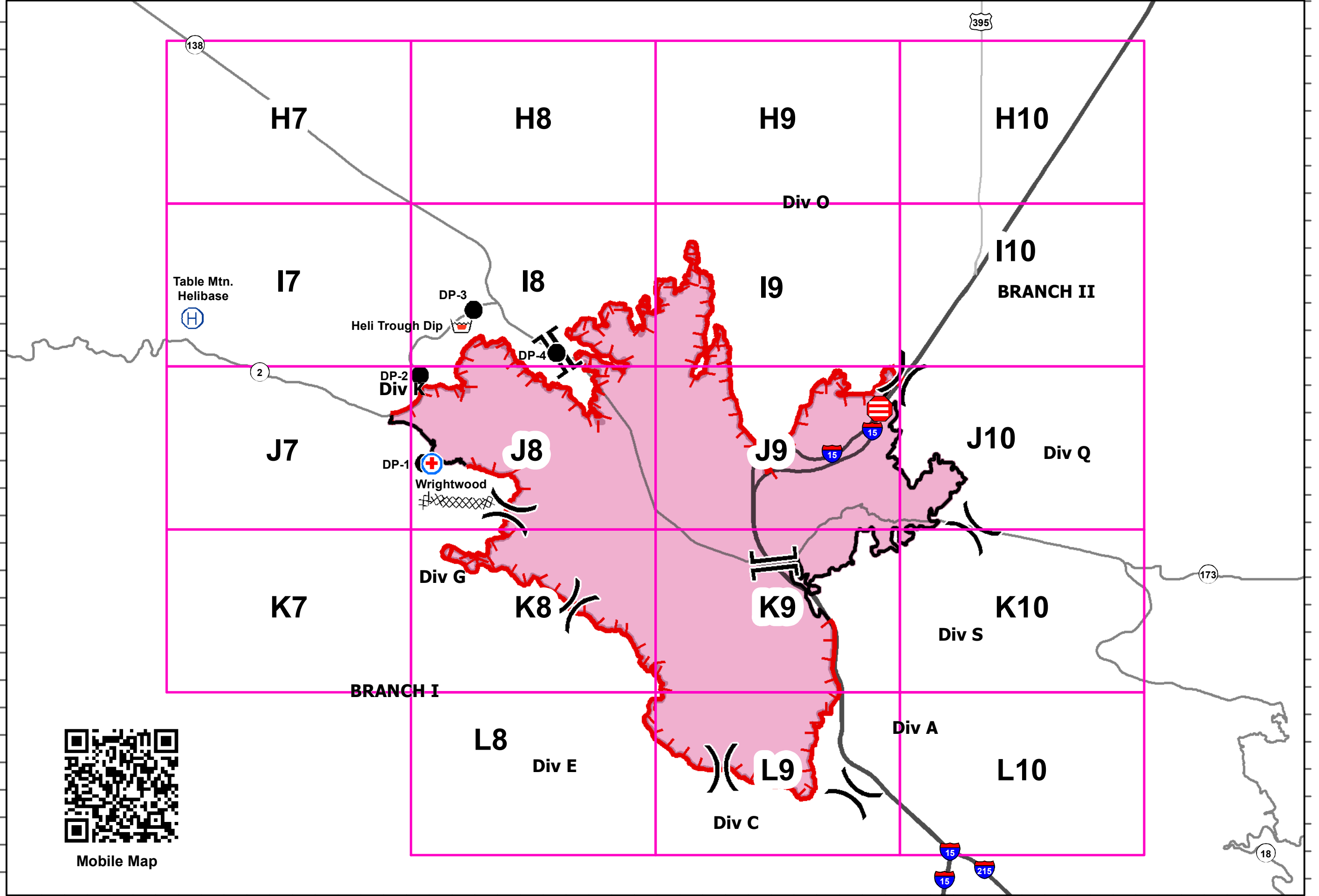


117°45'0"W 117°44'0"W 117°43'0"W 117°42'0"W 117°41'0"W 117°40'0"W 117°39'0"W 117°38'0"W 117°37'0"W 117°36'0"W 117°35'0"W 117°34'0"W 117°33'0"W 117°32'0"W 117°31'0"W 117°30'0"W 117°29'0"W 117°28'0"W 117°27'0"W 117°26'0"W 117°25'0"W 117°24'0"W 117°23'0"W 117°22'0"W 117°21'0"W 117°20'0"W 117°19'0"W 117°18'0"W 117°17'0"W

34°28'30"N
34°27'30"N
34°26'30"N
34°25'30"N
34°24'30"N
34°23'30"N
34°22'30"N
34°21'30"N
34°20'30"N
34°19'30"N
34°18'30"N
34°17'30"N
34°16'30"N
34°15'30"N
34°14'30"N
34°13'30"N



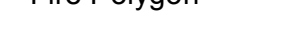
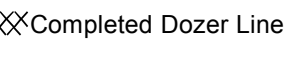
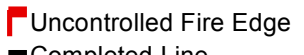
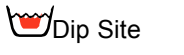
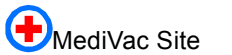
Blue Cut

CA-BDF-10468

IAP Index

August 19, 2016

Day Shift



Mobile Map

117°45'0"W 117°44'0"W 117°43'0"W 117°42'0"W 117°41'0"W 117°40'0"W 117°39'0"W 117°38'0"W 117°37'0"W 117°36'0"W 117°35'0"W 117°34'0"W 117°33'0"W 117°32'0"W 117°31'0"W 117°30'0"W 117°29'0"W 117°28'0"W 117°27'0"W 117°26'0"W 117°25'0"W 117°24'0"W 117°23'0"W 117°22'0"W 117°21'0"W 117°20'0"W 117°19'0"W 117°18'0"W 117°17'0"W

Blue Cut

CA-BDF-10468

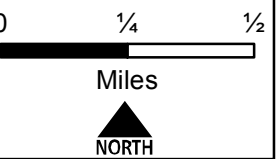
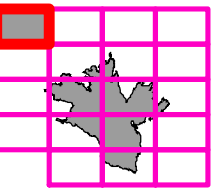
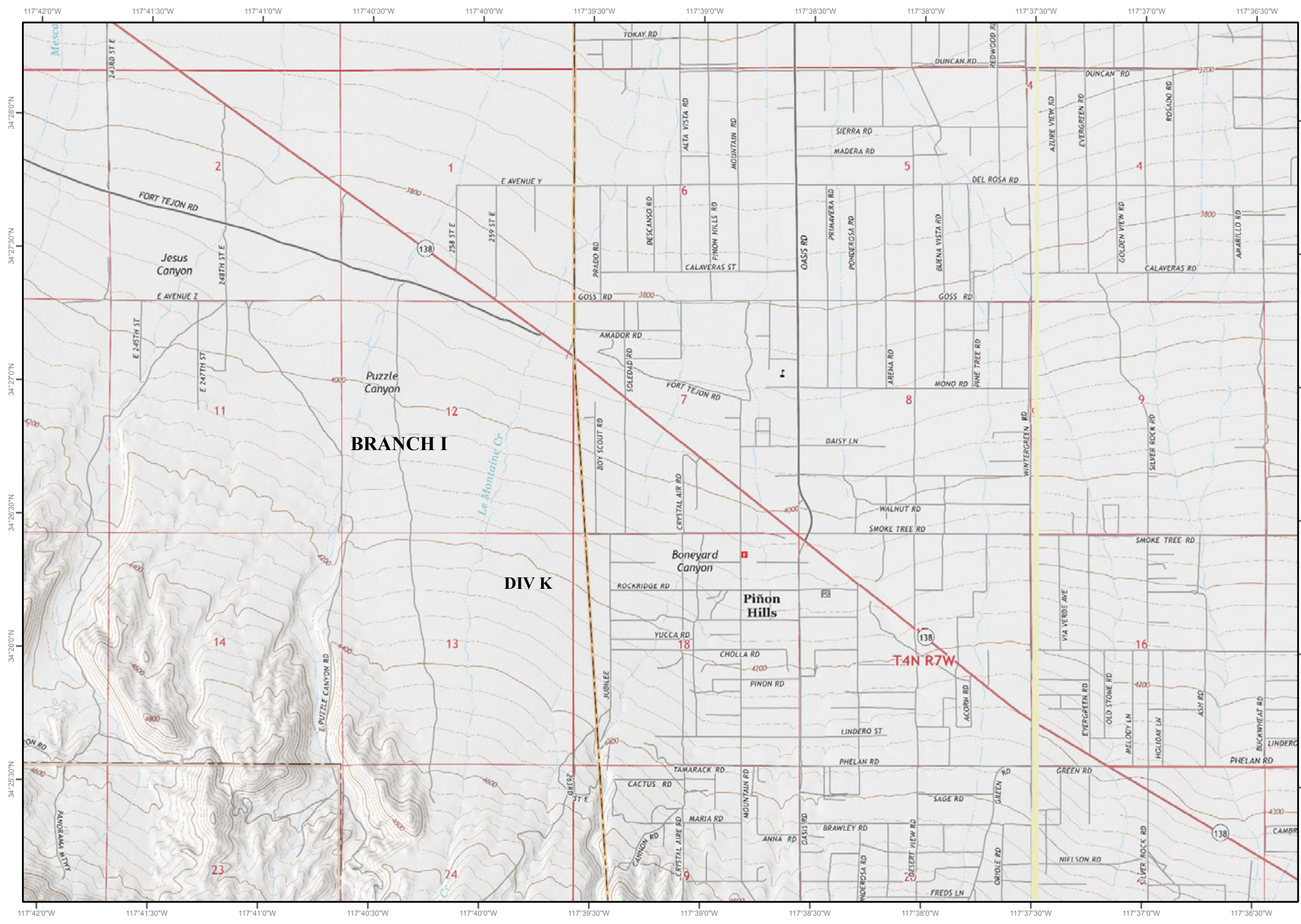
IAP Tiles

August 19, 2016

Day Shift



Index Tile
H7



Blue Cut

CA-BDF-10468

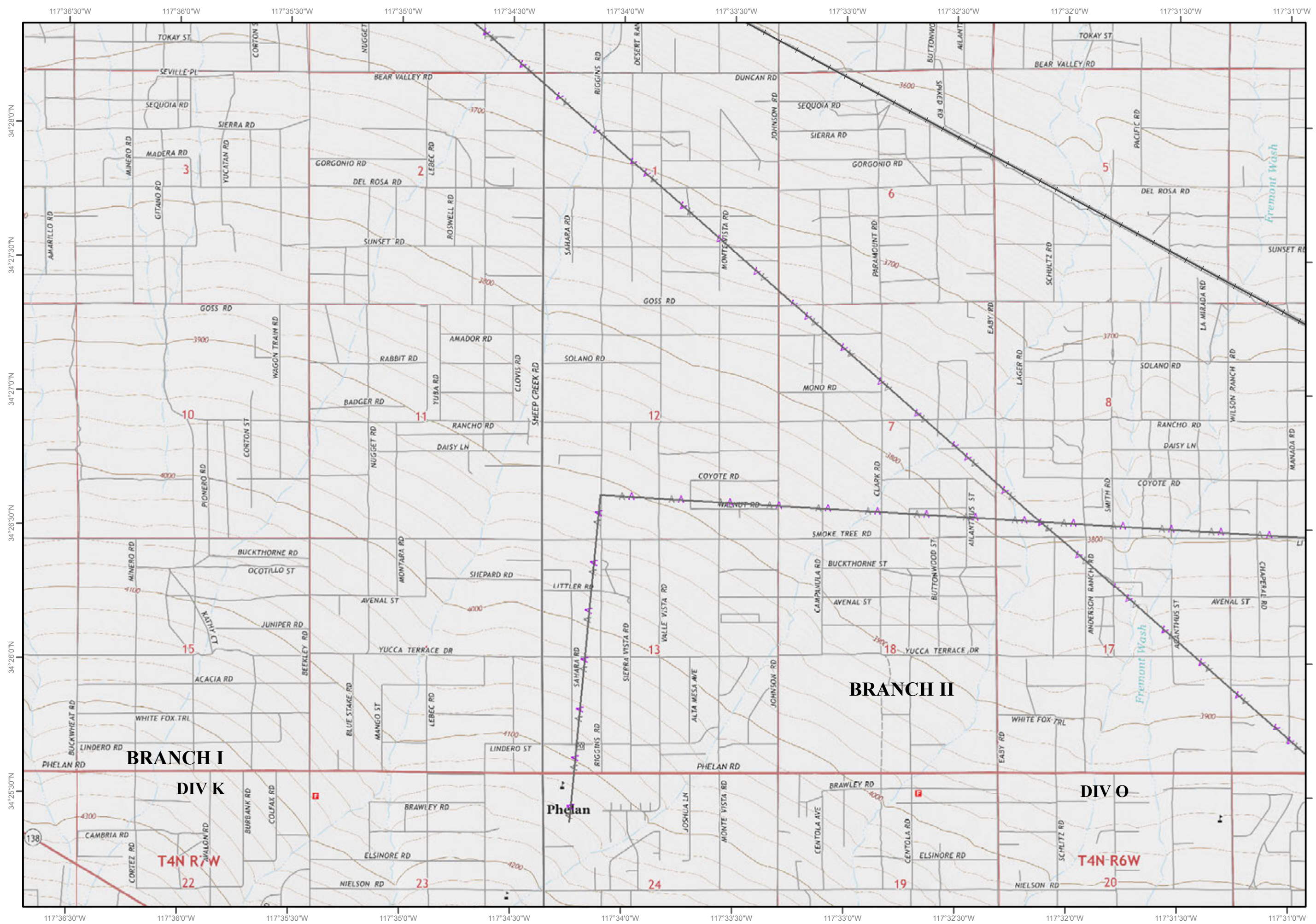
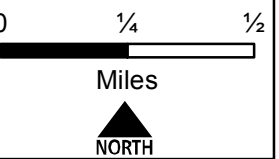
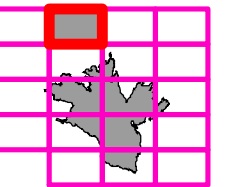
IAP Tiles

August 19, 2016
Day Shift



Index Tile
H8

- Railroads
- Transmission Lines



BRANCH I

DIV K

T4N R7W

BRANCH II

DIV O

T4N R6W

Blue Cut

CA-BDF-10468

IAP Tiles

August 19, 2016

Day Shift



Index Tile H9

Railroads

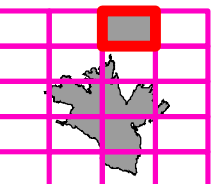
Transmission Lines

High Pressure Pipeline

PIPETYPE

Gas Pipeline

Liquid Pipeline

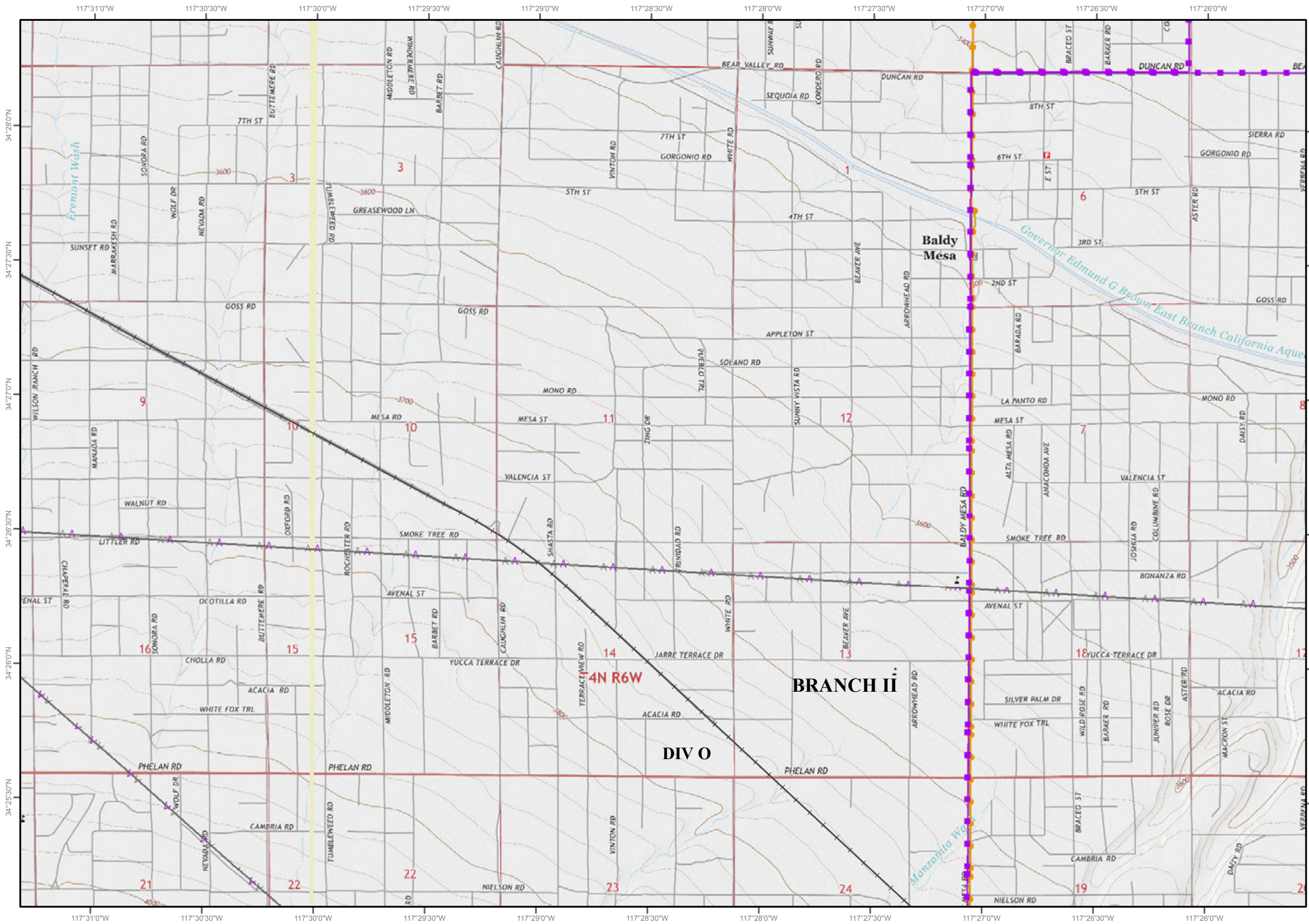


0 1/4 1/2

Miles



NORTH



Blue Cut

CA-BDF-10468

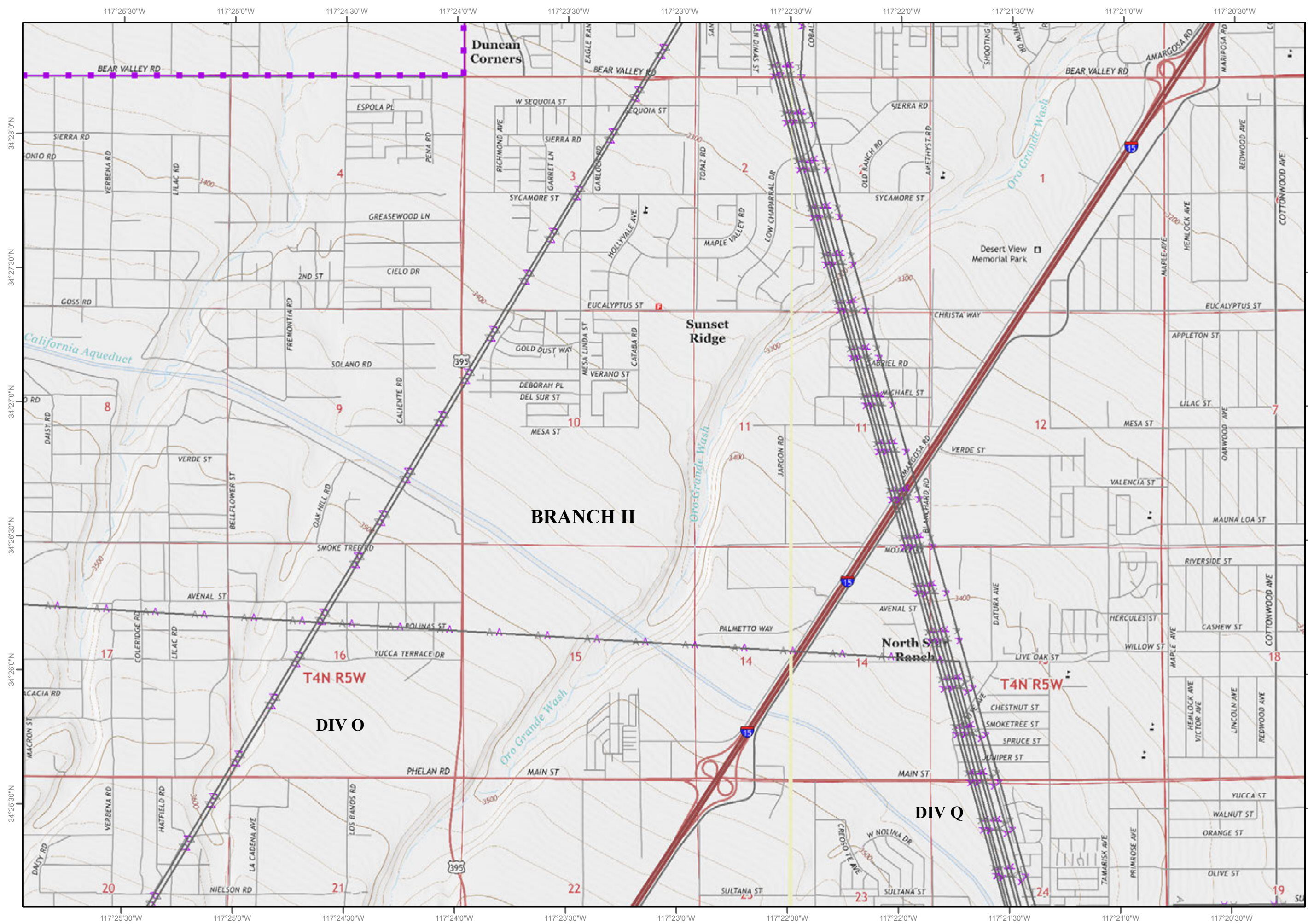
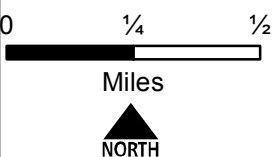
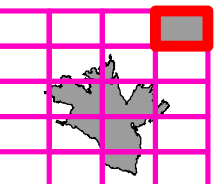
IAP Tiles

August 19, 2016
Day Shift



Index Tile
H10

- Transmission Lines
- High Pressure Pipeline
- PIPETYPE
- Liquid Pipeline



Blue Cut

CA-BDF-10468

IAP Tiles

August 19, 2016

Day Shift

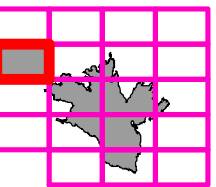


Index Tile

17

● Drop Point

Ⓜ Helibase

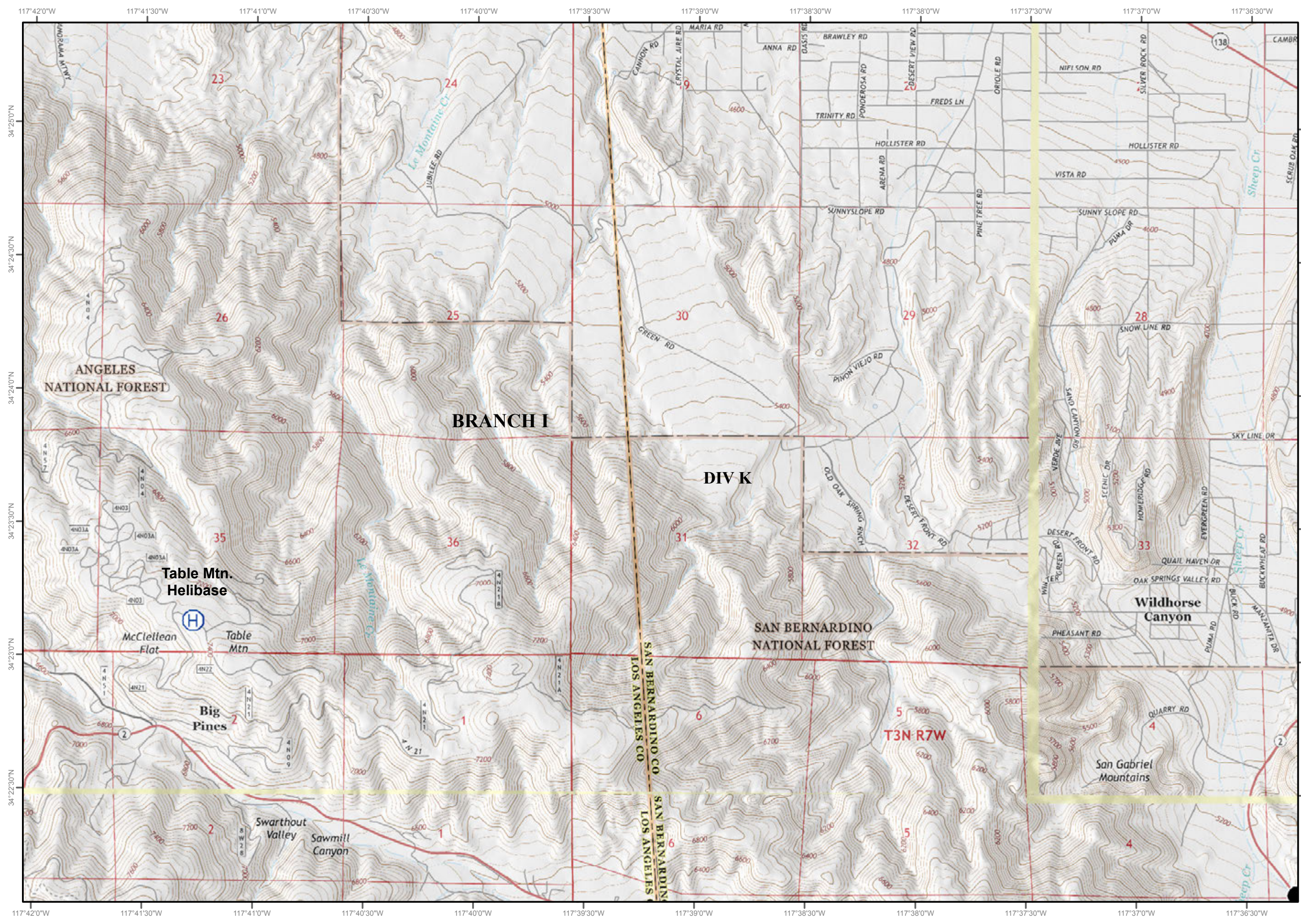


0 1/4 1/2

Miles



NORTH



23

24

26

25

30

29

28

35

36

31

32

33

2

1

6

5

4

T3N R7W

2

1

6

5

4

BRANCH I

DIV K

SAN BERNARDINO NATIONAL FOREST

Wildhorse Canyon

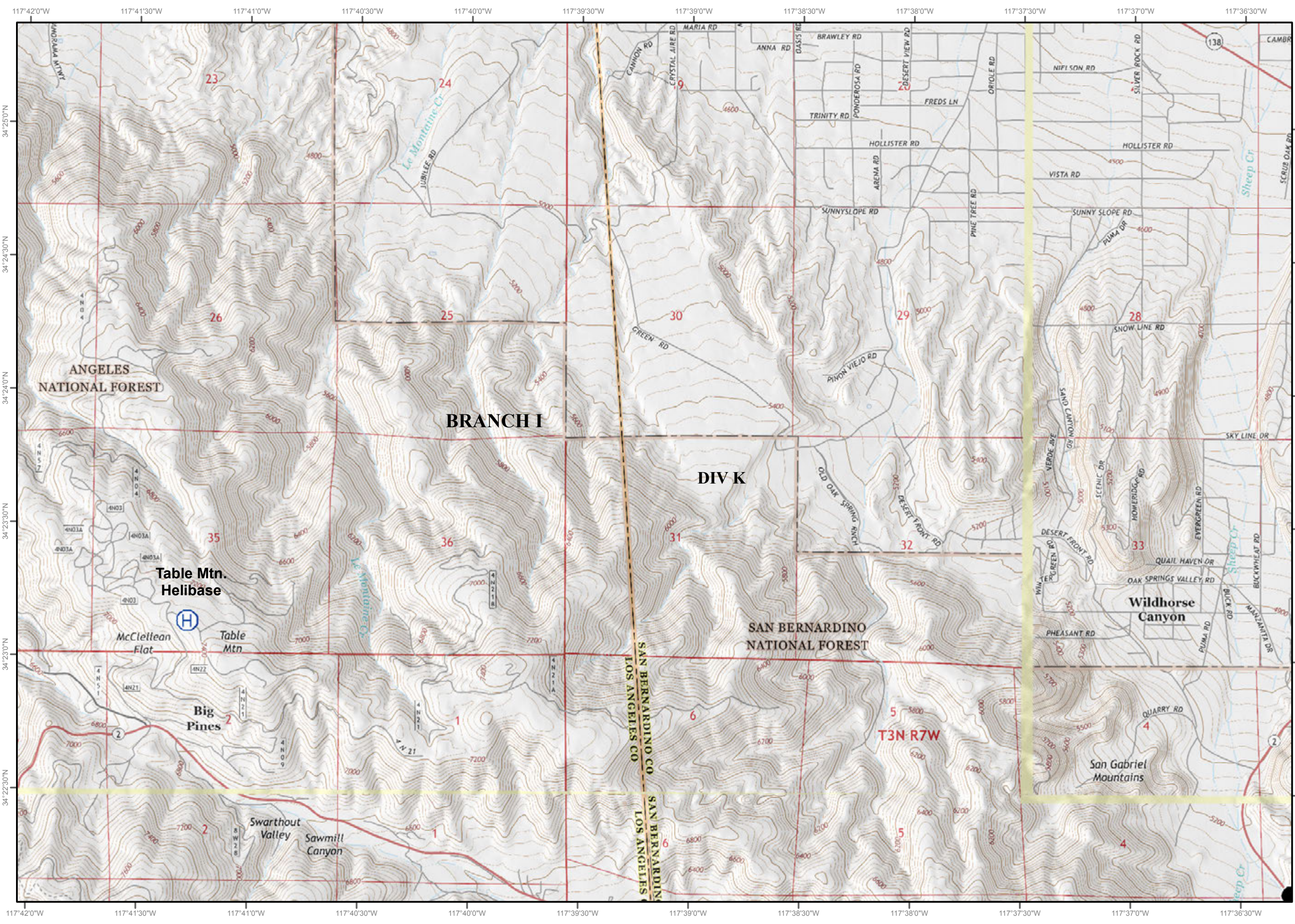
San Gabriel Mountains

Table Mtn. Helibase

Big Pines

Swarthout Valley
Sawmill Canyon

ANGELES NATIONAL FOREST



Blue Cut

CA-BDF-10468

IAP Tiles

August 19, 2016

Day Shift



Index Tile
18

● Drop Point

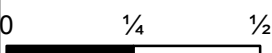
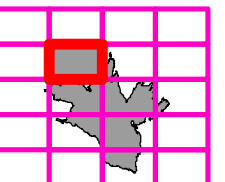
👑 Dip Site

|| Branch

▬ Uncontrolled Fire Edge

⚡ Transmission Lines

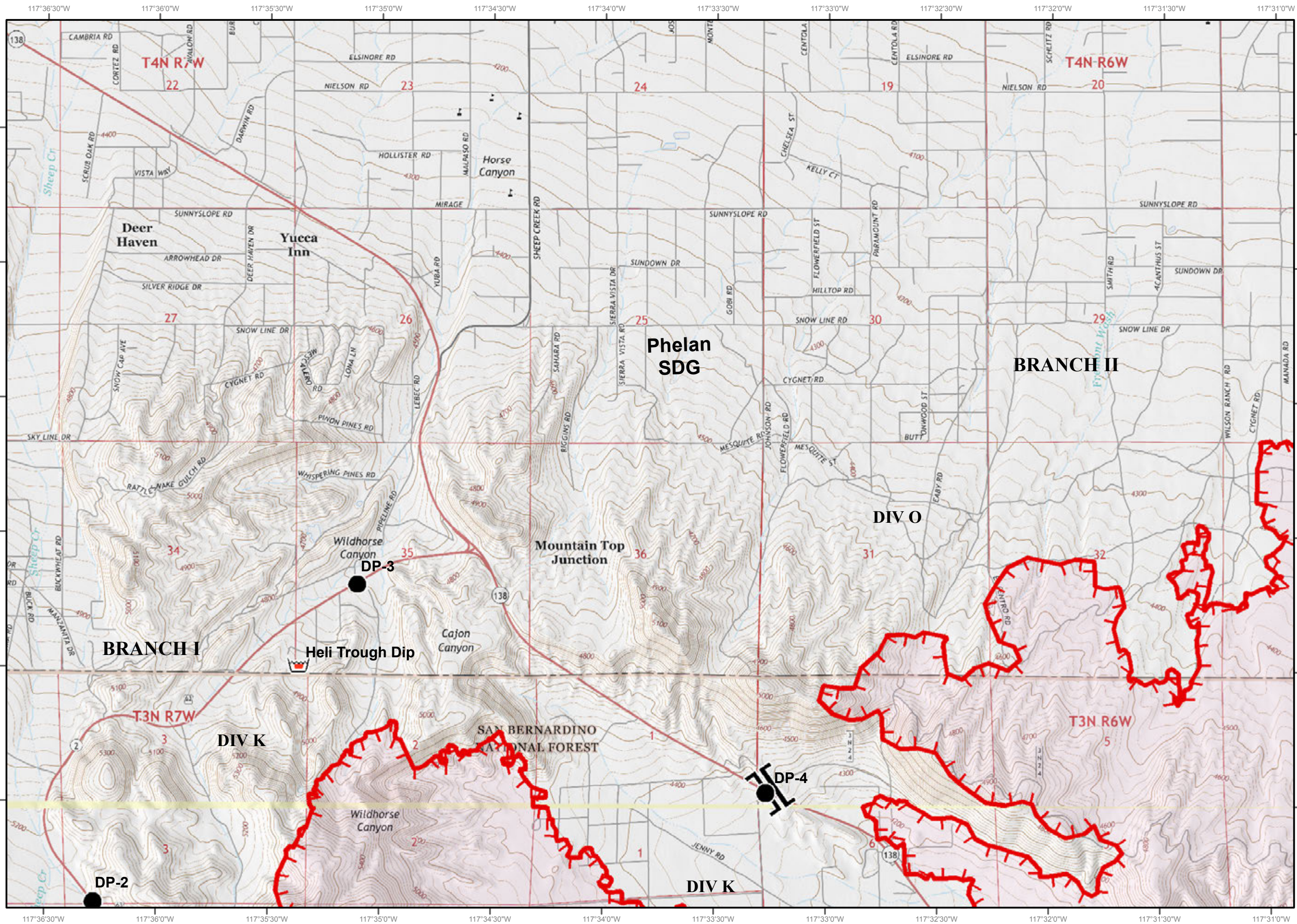
■ FirePolygon



Miles



NORTH



Blue Cut

CA-BDF-10468

IAP Tiles

August 19, 2016
Day Shift

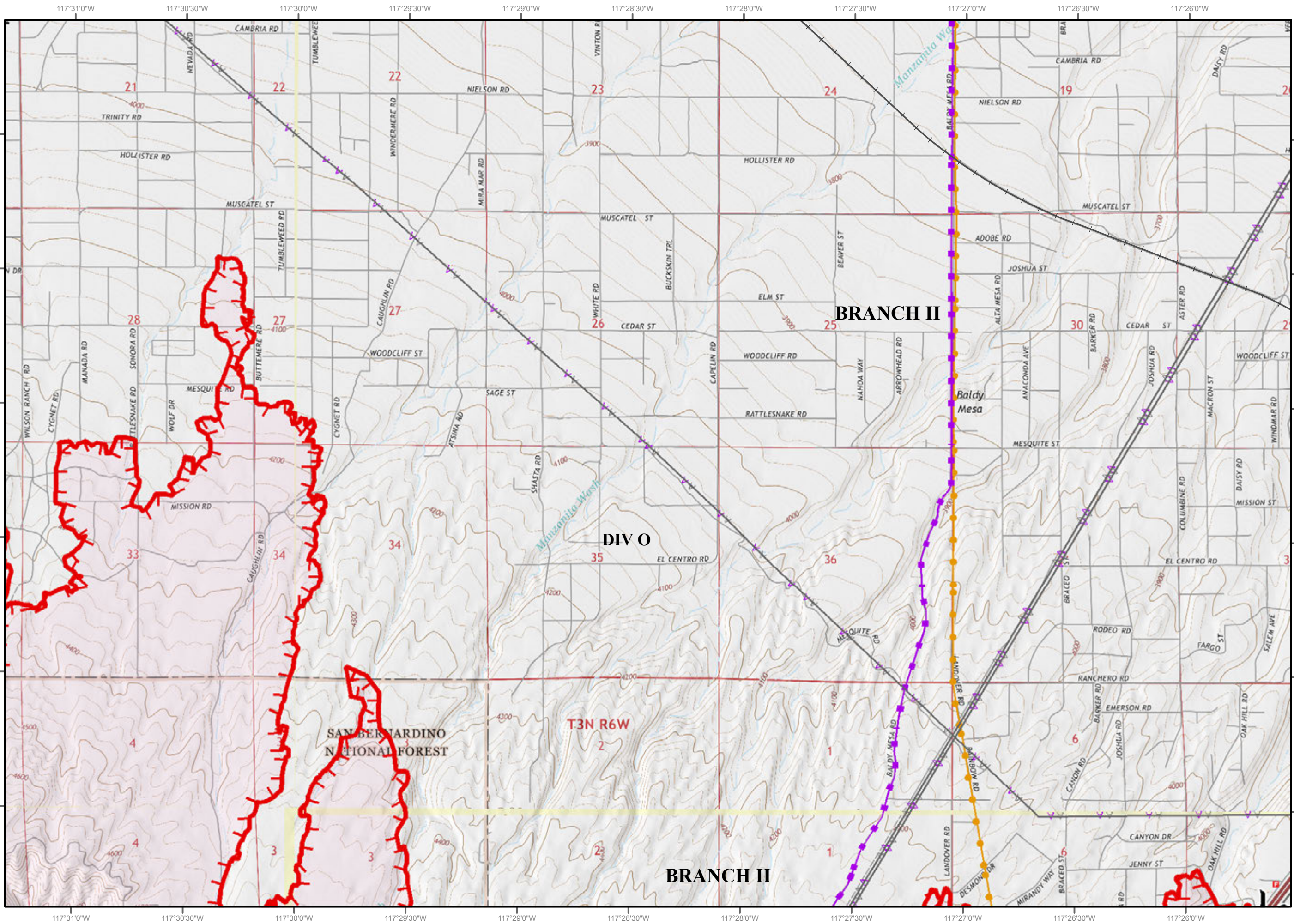
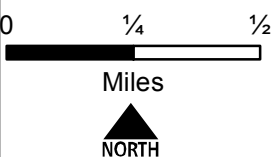
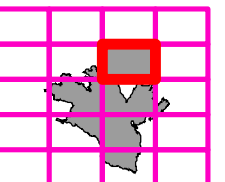


Index Tile
19



Division

- Uncontrolled Fire Edge
- Railroads
- Transmission Lines
- High Pressure Pipeline**
- PIPETYPE**
- Gas Pipeline
- Liquid Pipeline
- FirePolygon



Blue Cut

CA-BDF-10468

IAP Tiles

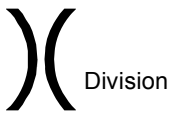
August 19, 2016

Day Shift



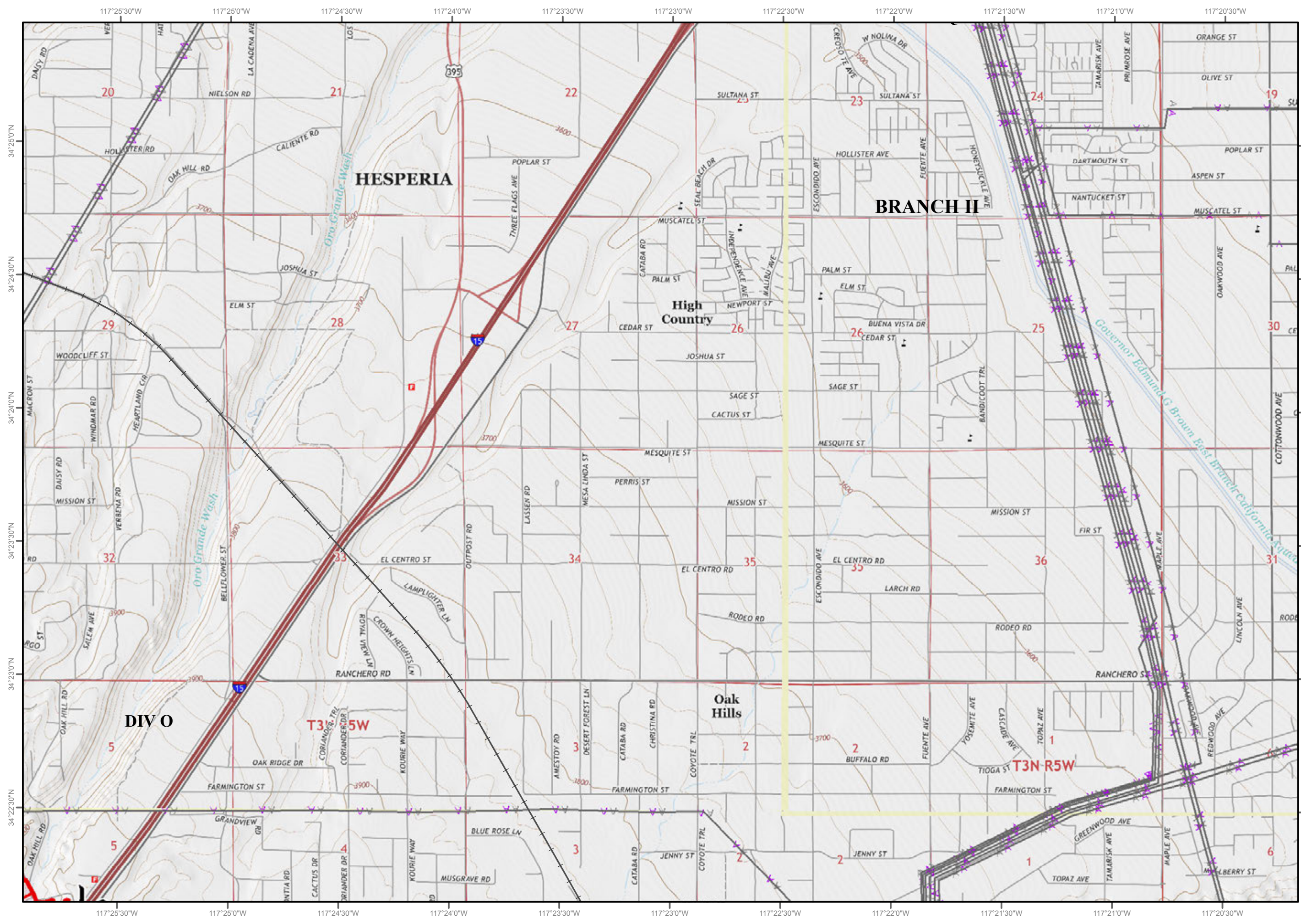
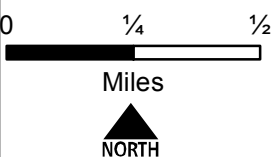
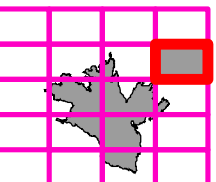
Index Tile

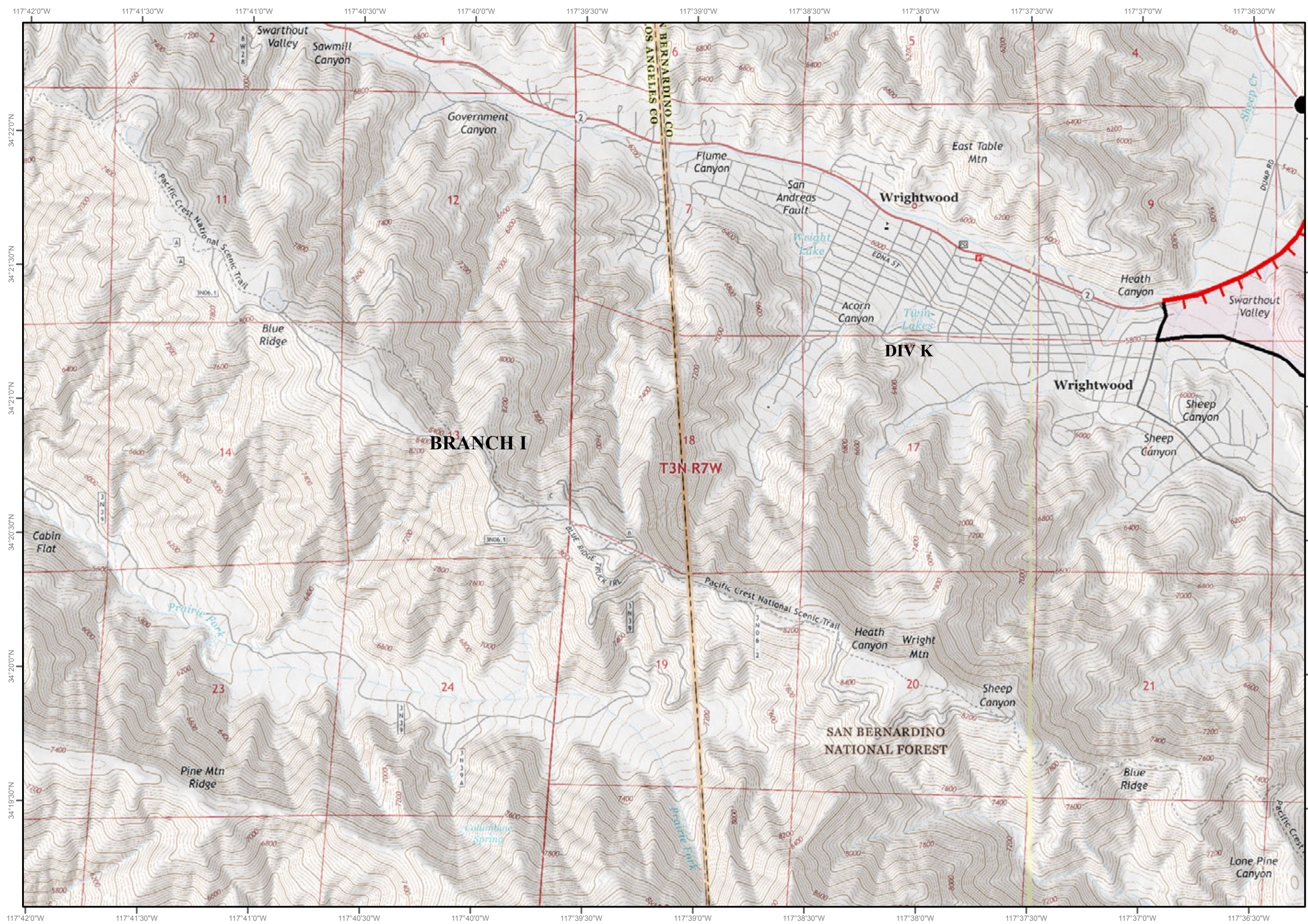
110



Division

- Uncontrolled Fire Edge
- Railroads
- Transmission Lines
- FirePolygon







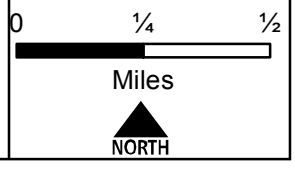
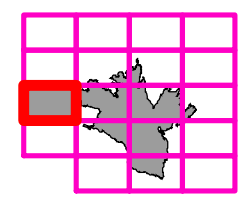


Blue Cut
 CA-BDF-10468
 IAP Tiles
 August 19, 2016
 Day Shift



Index Tile
J7

-  Drop Point
-  Uncontrolled Fire Edge
-  Completed Line
-  FirePolygon



Blue Cut

CA-BDF-10468

IAP Tiles

August 19, 2016

Day Shift



Index Tile
J8

● Drop Point

⊕ MediVac Site

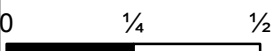
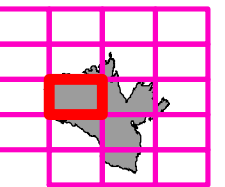
) Division

▬ Uncontrolled Fire Edge

⊗ Completed Dozer Line

▬ Completed Line

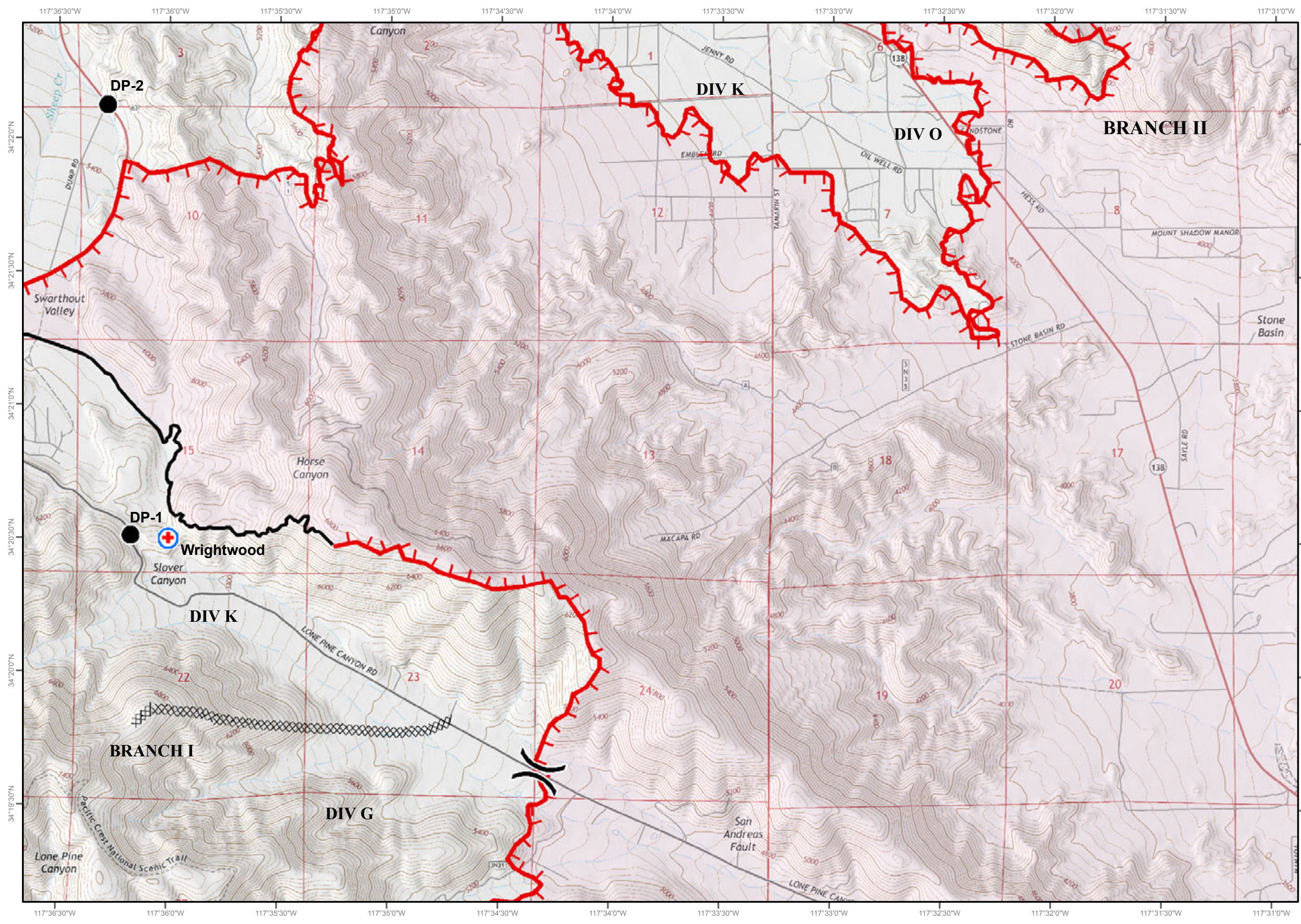
■ FirePolygon



Miles



NORTH



Blue Cut

CA-BDF-10468

IAP Tiles

August 19, 2016

Day Shift



Index Tile
J9

Life Hazard

Division

Uncontrolled Fire Edge

Completed Line

Railroads

Transmission Lines

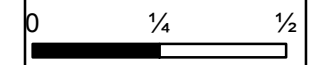
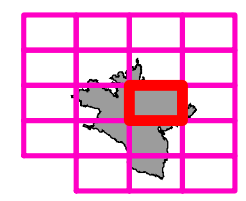
High Pressure Pipeline

PIPETYPE

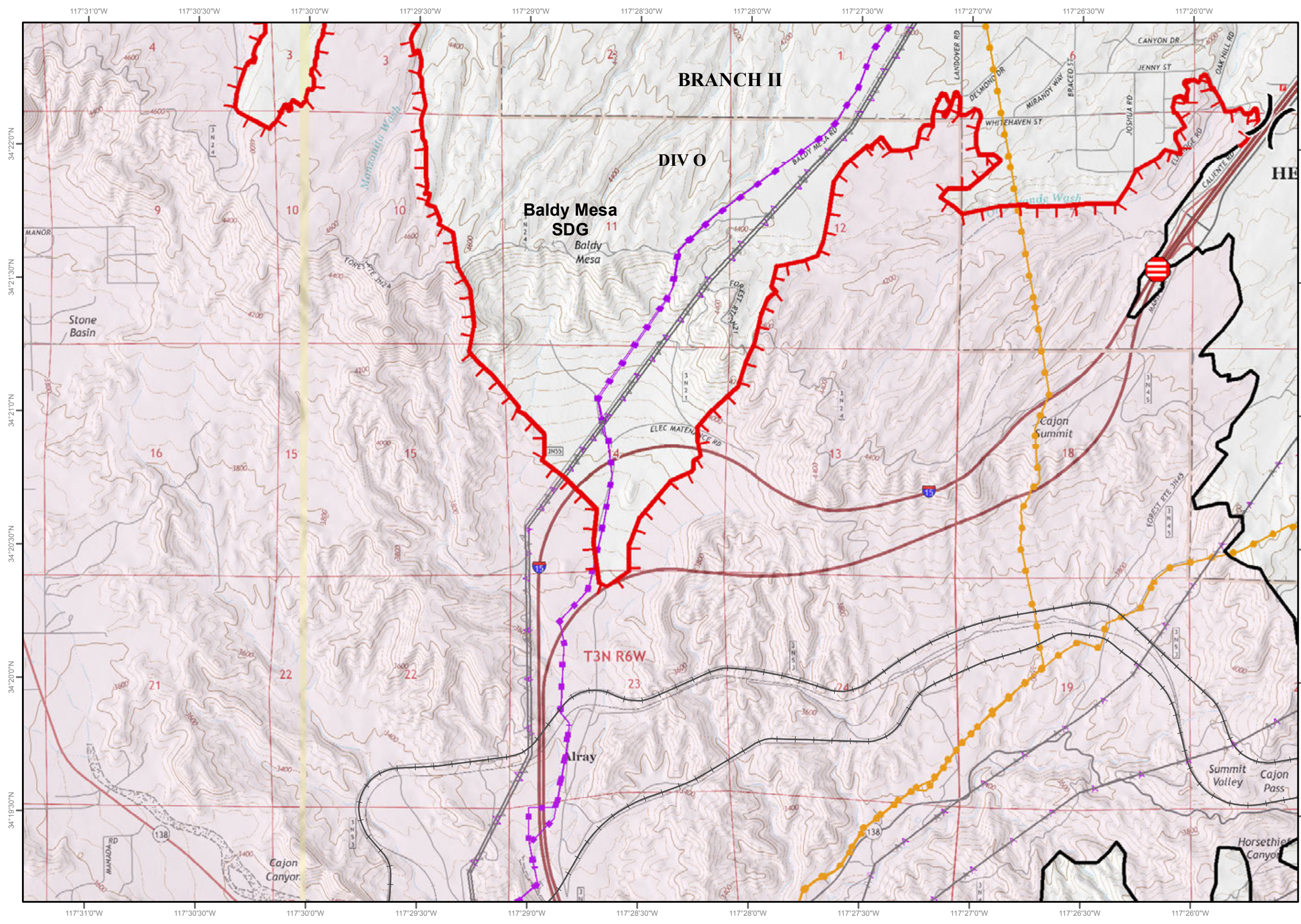
Gas Pipeline

Liquid Pipeline

FirePolygon



Miles



Blue Cut

CA-BDF-10468

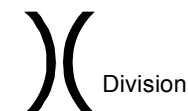
IAP Tiles

August 19, 2016

Day Shift



Index Tile
J10




Division

 Uncontrolled Fire Edge

 Completed Line

 Railroads

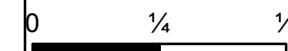
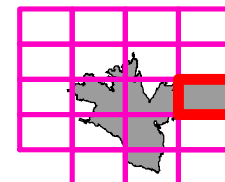
 Transmission Lines

High Pressure Pipeline

PIPETYPE

 Gas Pipeline

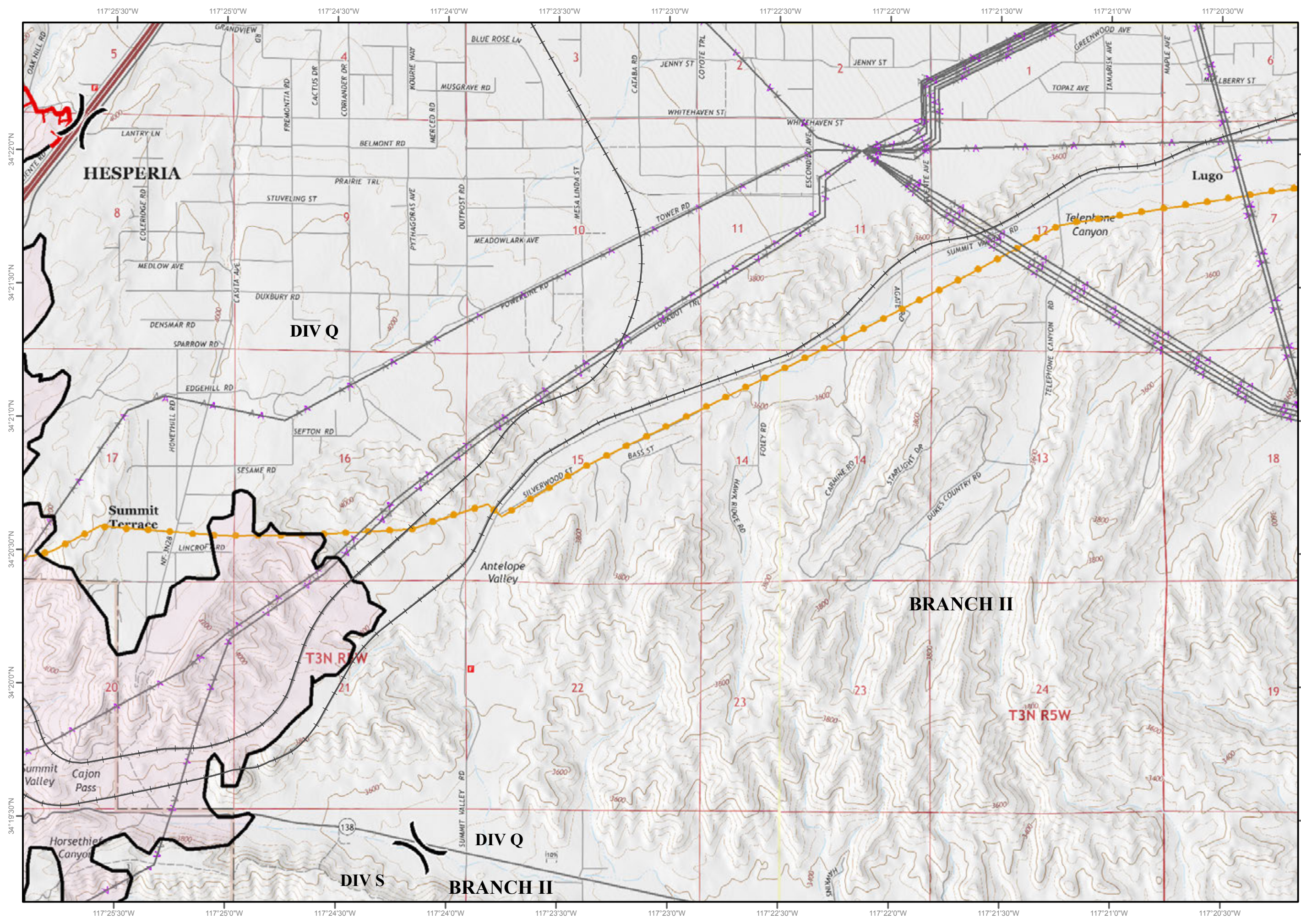
 FirePolygon

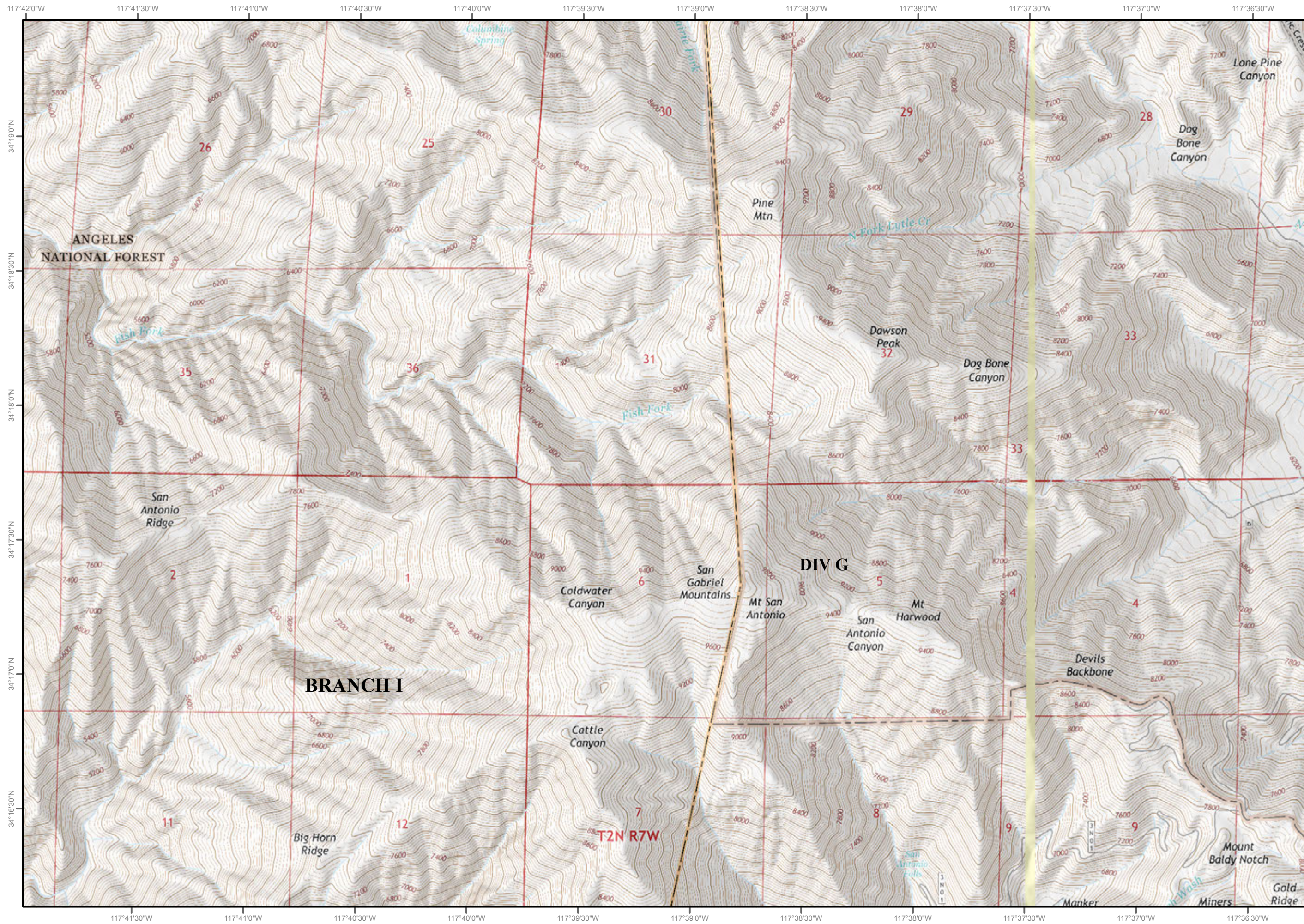



Miles

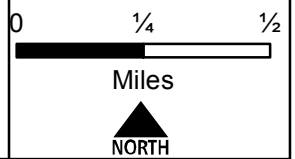
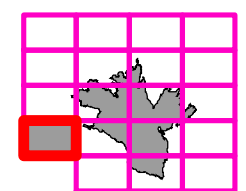


NORTH





Blue Cut
 CA-BDF-10468
 IAP Tiles
 August 19, 2016
 Day Shift

 Index Tile
 K7



Blue Cut

CA-BDF-10468

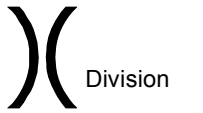
IAP Tiles

August 19, 2016

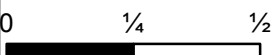
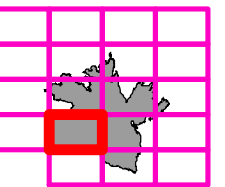
Day Shift



Index Tile
K8



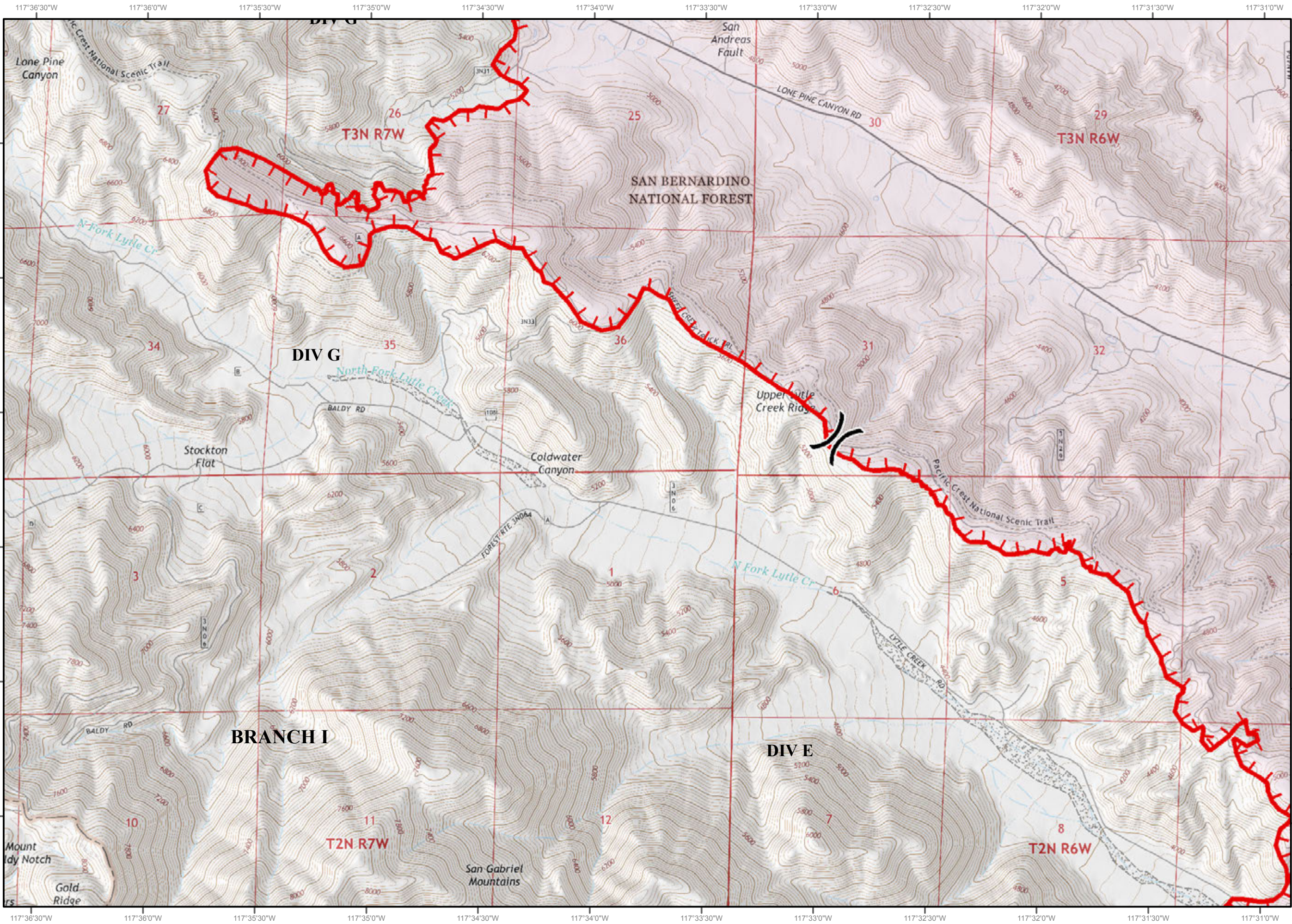
Uncontrolled Fire Edge
FirePolygon



Miles



NORTH



Blue Cut

CA-BDF-10468

IAP Tiles

August 19, 2016

Day Shift



Index Tile
K9



Branch

Uncontrolled Fire Edge

Completed Line

Railroads

Transmission Lines

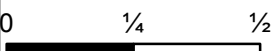
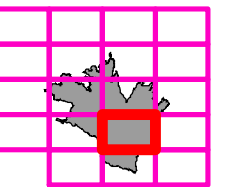
High Pressure Pipeline

PIPETYPE

Gas Pipeline

Liquid Pipeline

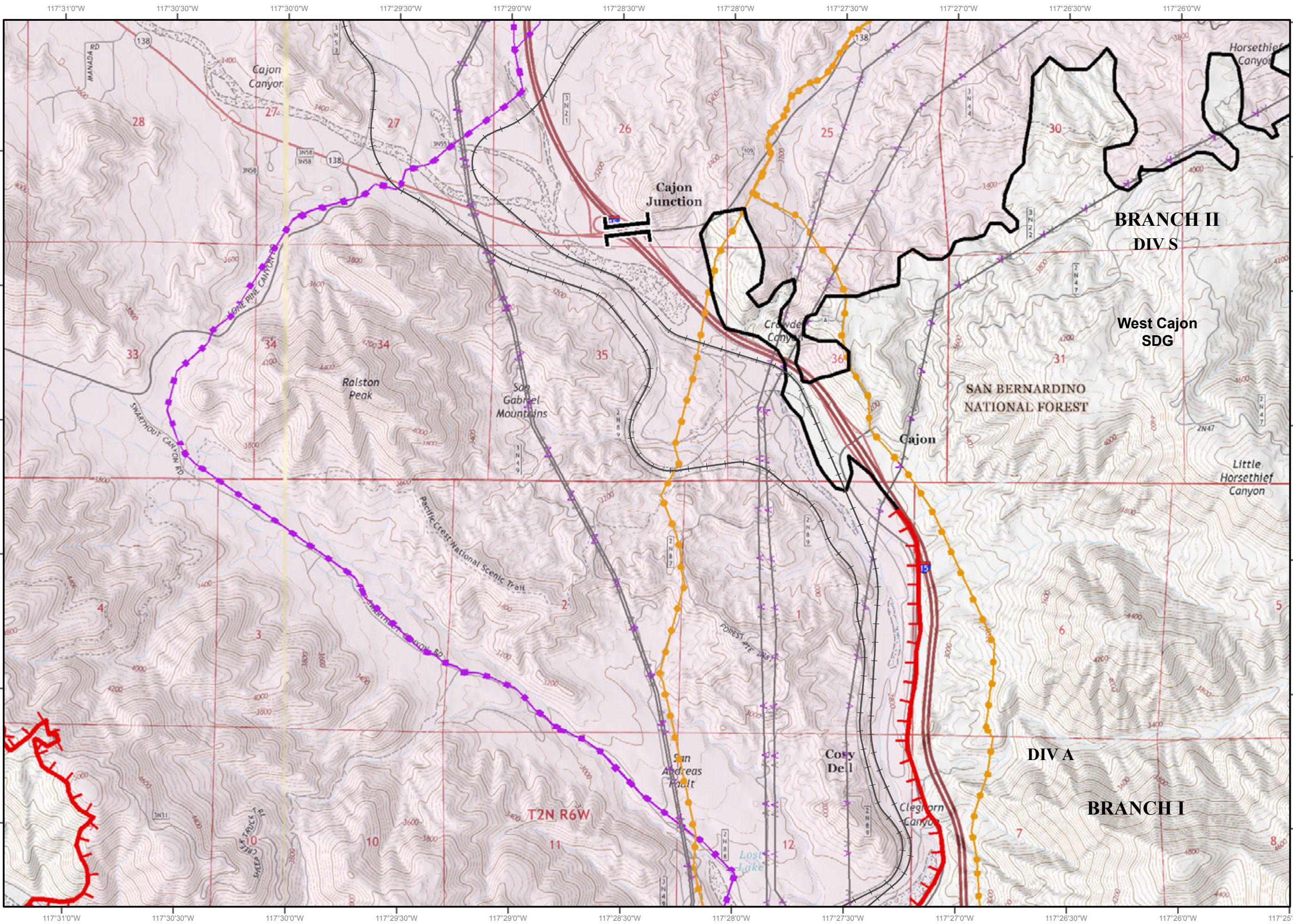
FirePolygon



Miles



NORTH



Blue Cut

CA-BDF-10468

IAP Tiles

August 19, 2016

Day Shift

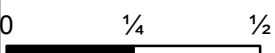
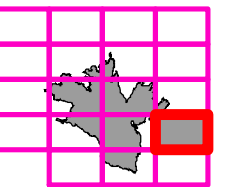


Index Tile
K10

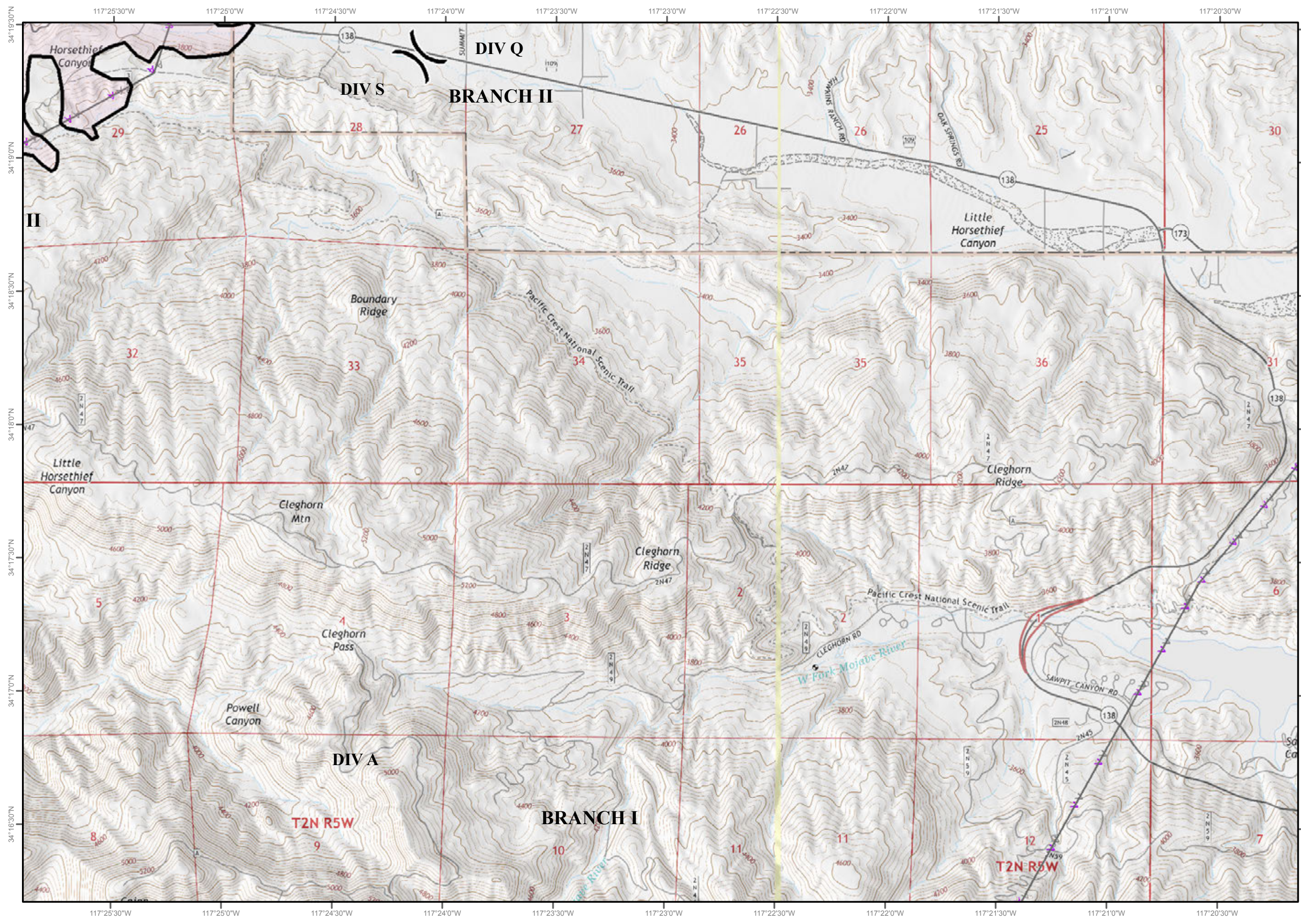


Division

- Completed Line
- Transmission Lines
- FirePolygon



Miles



Blue Cut

CA-BDF-10468

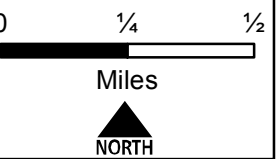
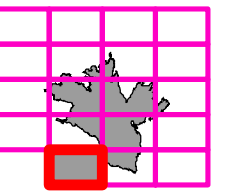
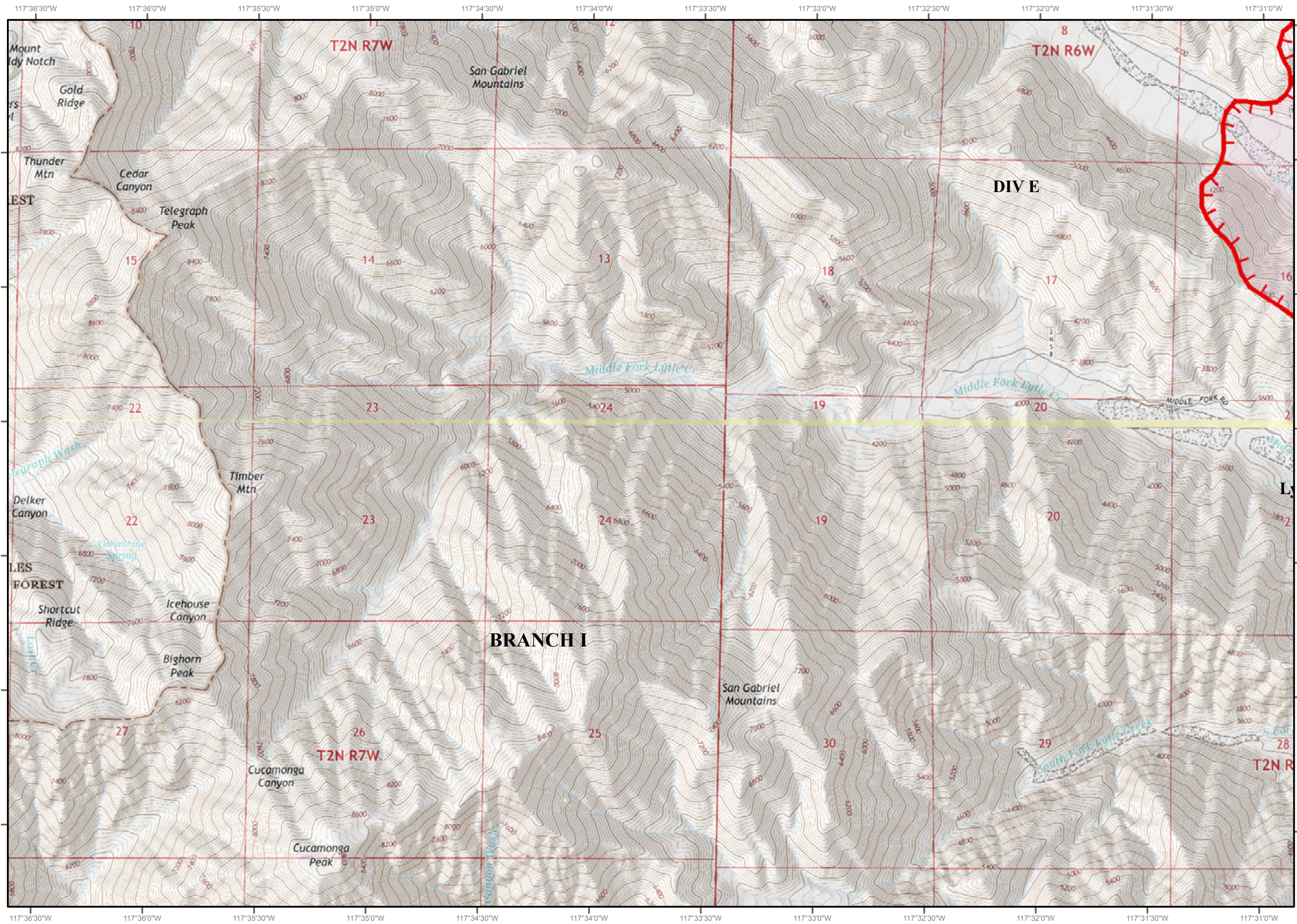
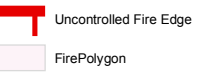
IAP Tiles

August 19, 2016

Day Shift



Index Tile
L8



Blue Cut

CA-BDF-10468

IAP Tiles

August 19, 2016

Day Shift



Index Tile
L9



Division

Uncontrolled Fire Edge

Railroads

Transmission Lines

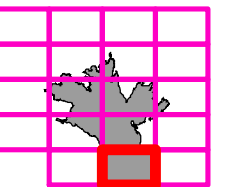
High Pressure Pipeline

PIPETYPE

Gas Pipeline

Liquid Pipeline

FirePolygon

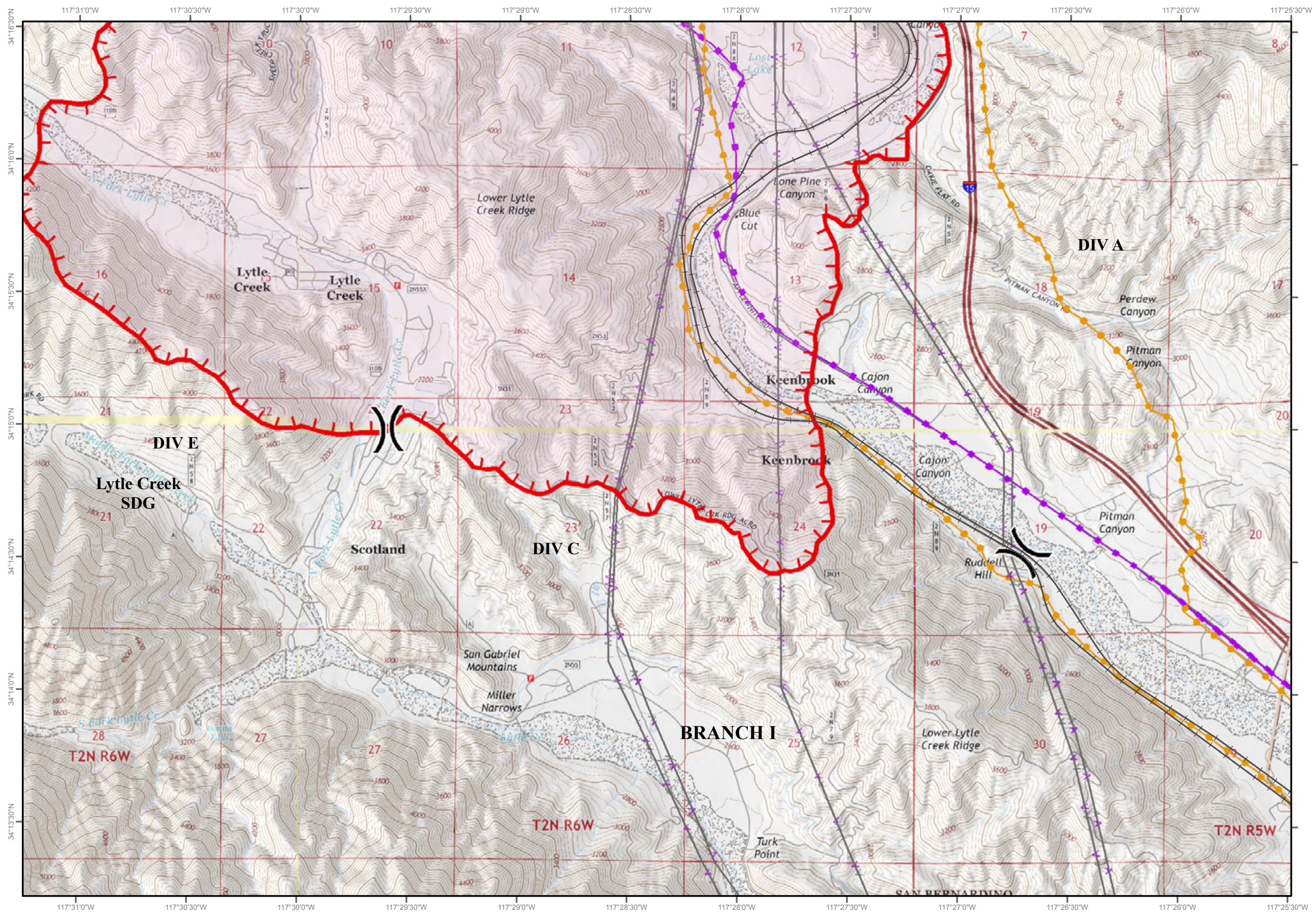


0 1/4 1/2

Miles



NORTH



Blue Cut

CA-BDF-10468

IAP Tiles

August 19, 2016
Day Shift



Index Tile
L10

- Railroads
- Transmission Lines
- High Pressure Pipeline**
- PIPETYPE**
- Gas Pipeline
- Liquid Pipeline

