







Infrared Map: 08/19/16
Imagery Date: 08/18/16
Imagery Time: 2327

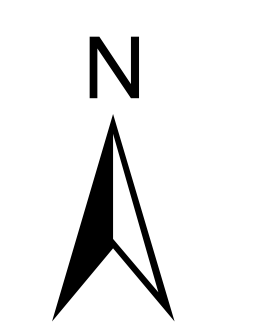
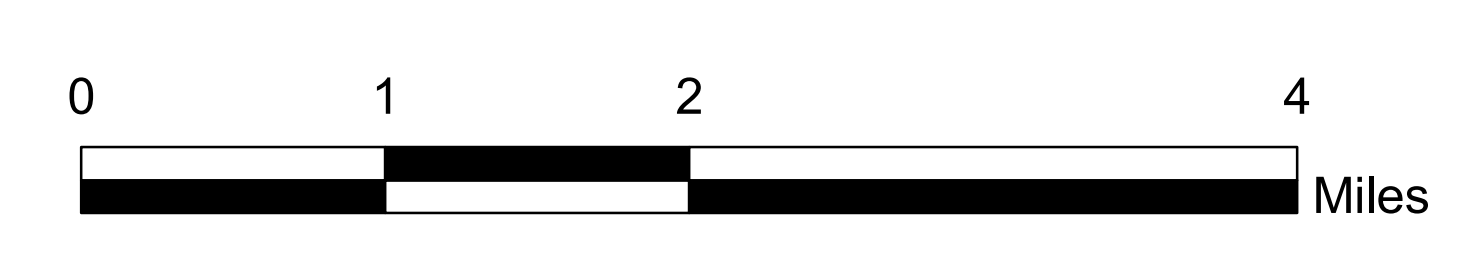
Interpreted Total Acres: 37,002
IRIN: Jorge A. Enriquez



Bluecut Fire CA-BDF-010468: Infrared Map

Legend

-  Heat Perimeter (estimated)
-  Intense Heat
-  Scattered Heat
-  Isolated Heat
-  1800 Ops Map Perimeter



Sources: Esri, HERE, DeLorme, OpenStreetMap, contributors