





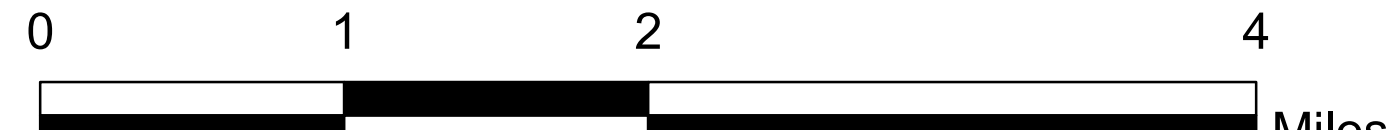


Infrared Map: 08/19/16
 Imagery Date: 08/18/16
 Imagery Time: 2327
 Interpreted Total Acres: 37,002
 IRIN: Jorge A. Enriquez


Bluecut Fire
 CA-BDF-010468: Infrared Map

Legend

-  Heat Perimeter (estimated)
-  Intense Heat
-  Scattered Heat
-  Isolated Heat
-  1800 Ops Map Perimeter

 0 1 2 4 Miles
