


Infrared Map: 08/20/16
 Imagery Date: 08/19/16
 Imagery Time: 2228






 Interpreted Total Acres: 36,250
 IRIN: Jorge A. Enriquez



Bluecut Fire

CA-BDF-010468: Infrared Map

Legend

<p> Heat Perimeter (estimated)</p> <p> Intense Heat</p> <p> Scattered Heat</p>	<p> Isolated Heat</p> <p> Ops Map Perimeter</p>
---	---

0 1 2 4 Miles

N