

BRANCH VI

DIV 5

IAP MAP Erskine Fire CA-CND-001415

June 25, 2016
0600-1800
Day Shift
PAGE B7



Legend

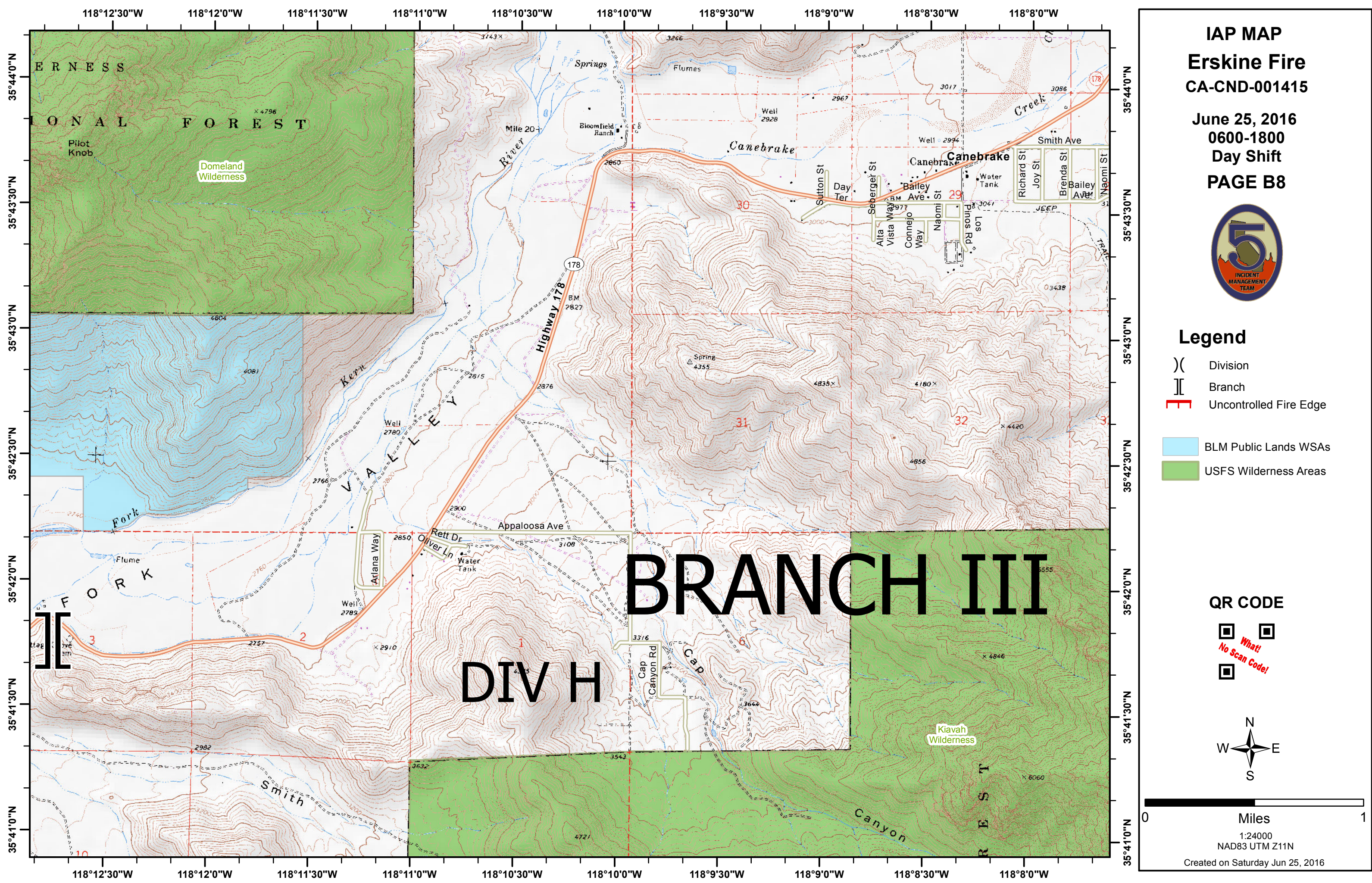
- Division
- Branch
- Uncontrolled Fire Edge
- BLM Public Lands WSAs
- USFS Wilderness Areas

QR CODE



Miles
1:24000
NAD83 UTM Z11N

Created on Saturday Jun 25, 2016



IAP MAP
Erskine Fire
CA-CND-001415

June 25, 2016
 0600-1800
 Day Shift
PAGE B8



Legend

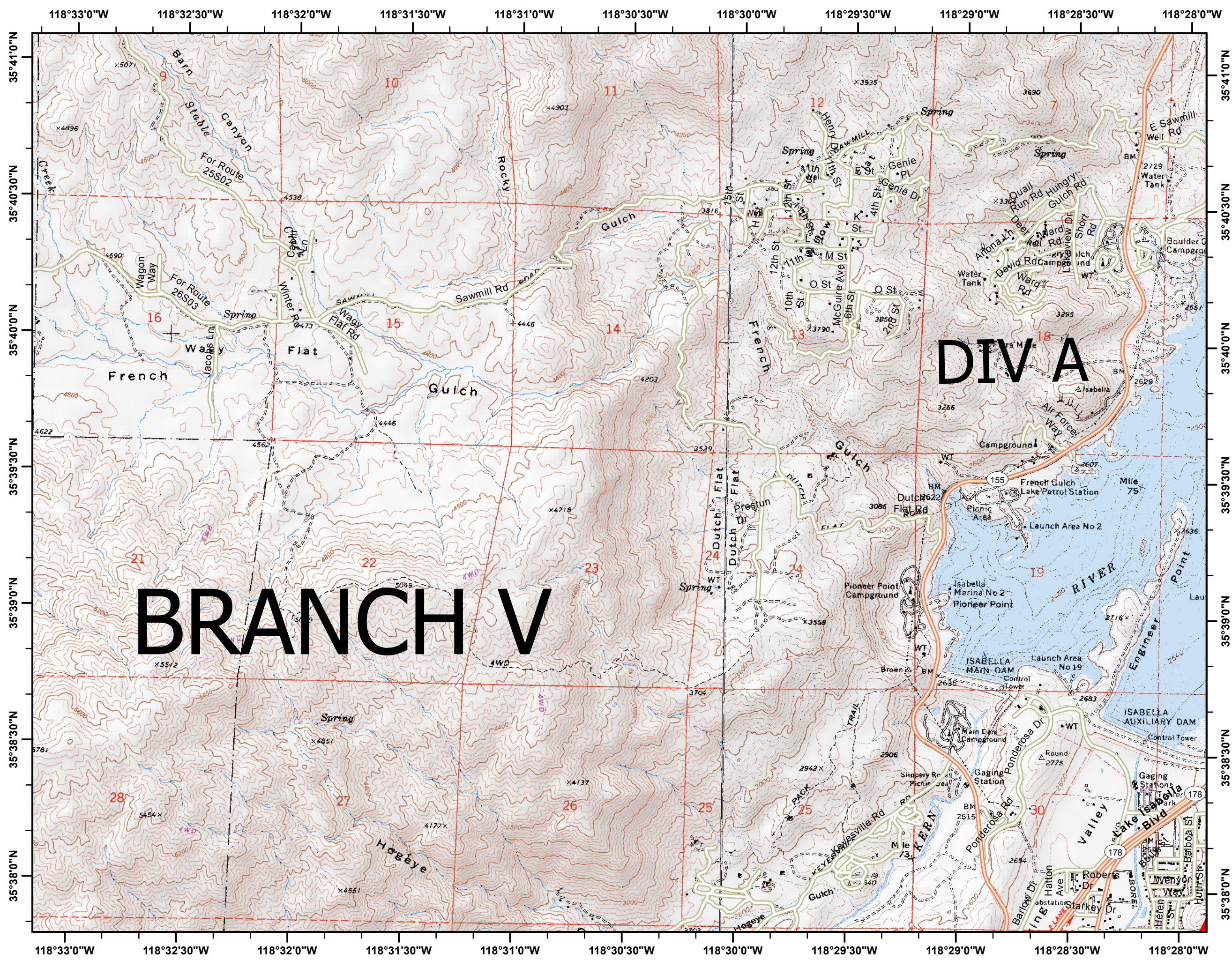
- Division
- Branch
- Uncontrolled Fire Edge
- BLM Public Lands WSAs
- USFS Wilderness Areas

QR CODE



Miles
 1:24000
 NAD83 UTM Z11N

Created on Saturday Jun 25, 2016



IAP MAP
Erskine Fire
CA-CND-001415

June 25, 2016
 0600-1800
 Day Shift
PAGE C4



Legend

- Division
- Branch
- Uncontrolled Fire Edge
- BLM Public Lands WSAs
- USFS Wilderness Areas

QR CODE



Miles
 1:24000
 NAD83 UTM Z11N

Created on Saturday Jun 25, 2016

BRANCH V

DIV A

DIV C

IAP MAP
Erskine Fire
CA-CND-001415

June 25, 2016
0600-1800
Day Shift
PAGE C5



Legend

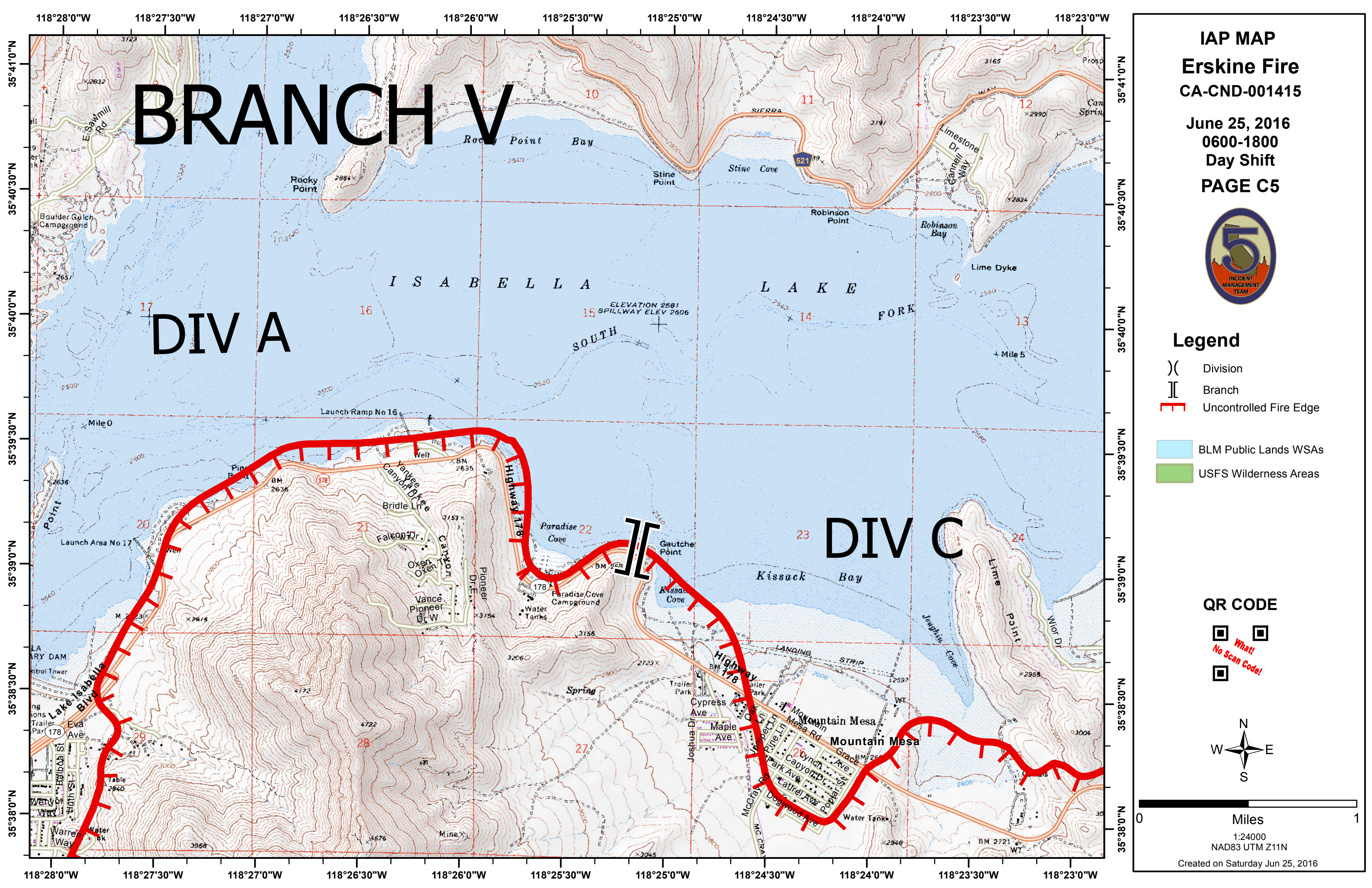
- Division
- Branch
- Uncontrolled Fire Edge
- BLM Public Lands WSAs
- USFS Wilderness Areas

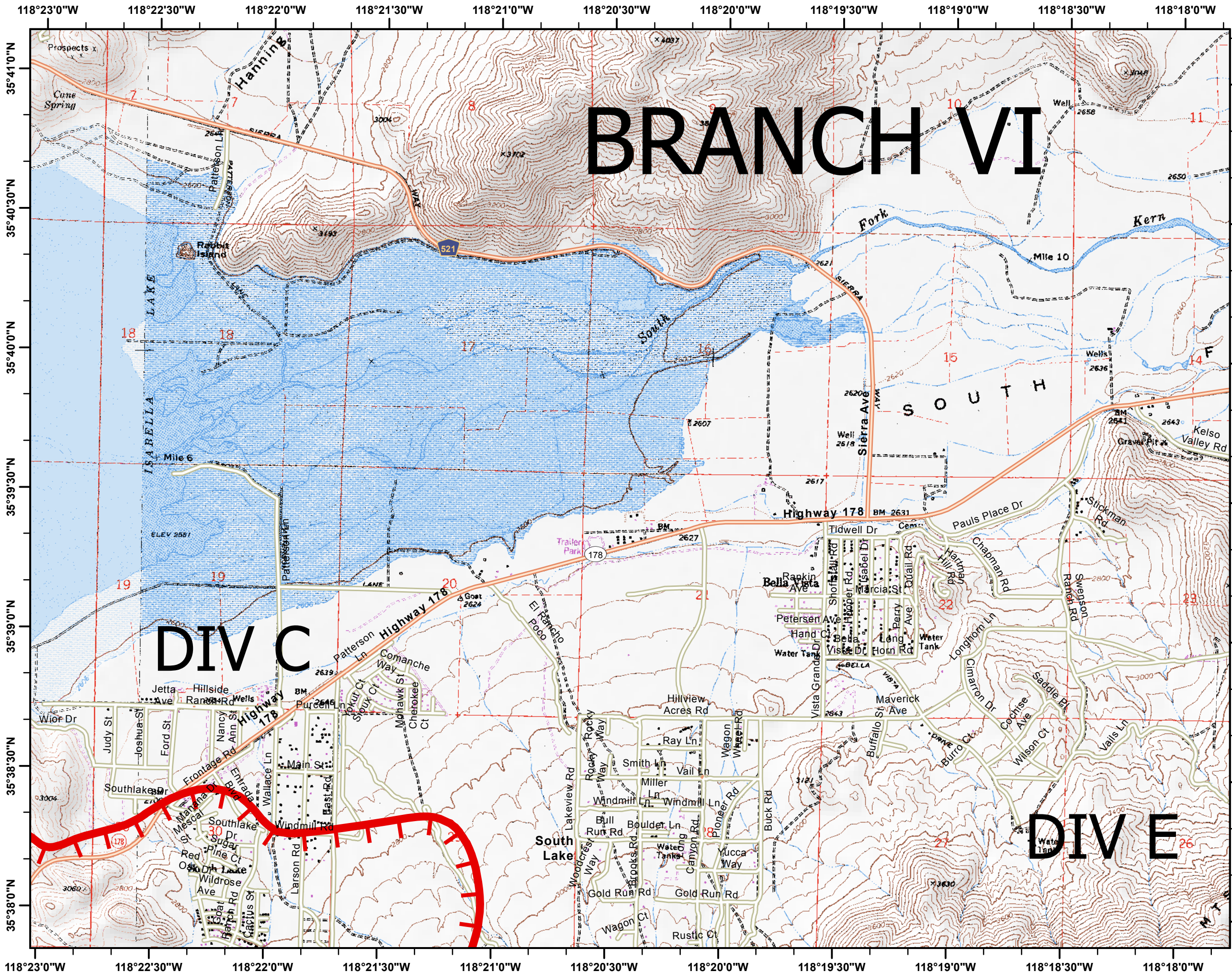
QR CODE



Miles
1:24000
NAD83 UTM Z11N

Created on Saturday Jun 25, 2016





BRANCH VI

DIV C

DIVE

IAP MAP
Erskine Fire
CA-CND-001415


June 25, 2016
 0600-1800
 Day Shift
PAGE C6



Legend

- Division
- Branch
- Uncontrolled Fire Edge
- BLM Public Lands WSAs
- USFS Wilderness Areas

QR CODE



Miles
 1:24000
 NAD83 UTM Z11N

Created on Saturday Jun 25, 2016

IAP MAP
Erskine Fire
CA-CND-001415

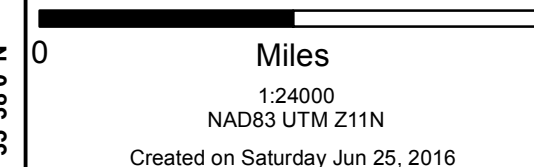
June 25, 2016
0600-1800
Day Shift
PAGE C7



Legend

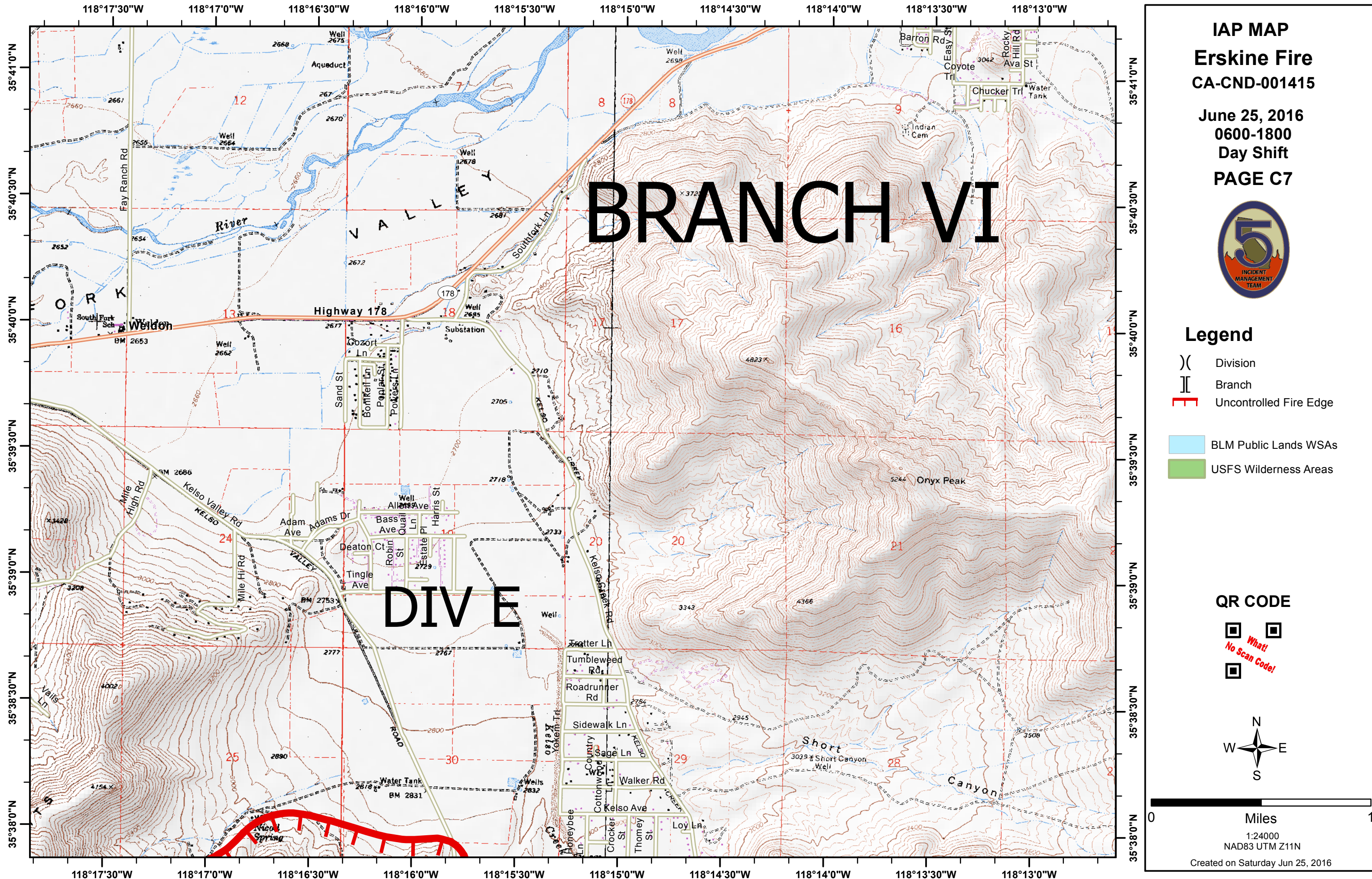
- () Division
- [] Branch
- [] Uncontrolled Fire Edge
- BLM Public Lands WSAs
- USFS Wilderness Areas

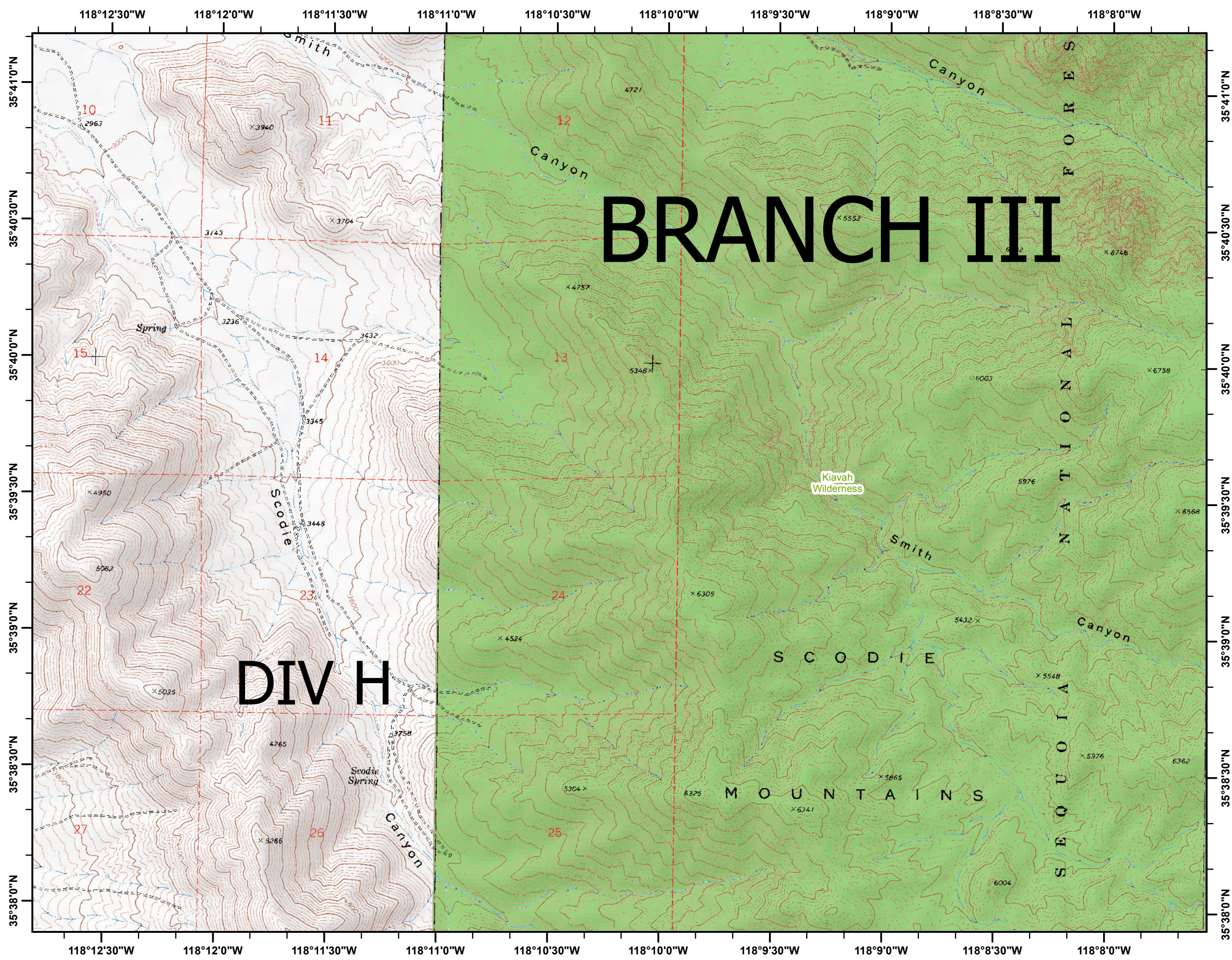
QR CODE



BRANCH VI

DIV E





BRANCH III

DIV H

IAP MAP
Erskine Fire
CA-CND-001415

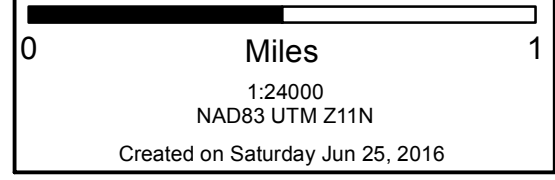
June 25, 2016
 0600-1800
 Day Shift
PAGE C8

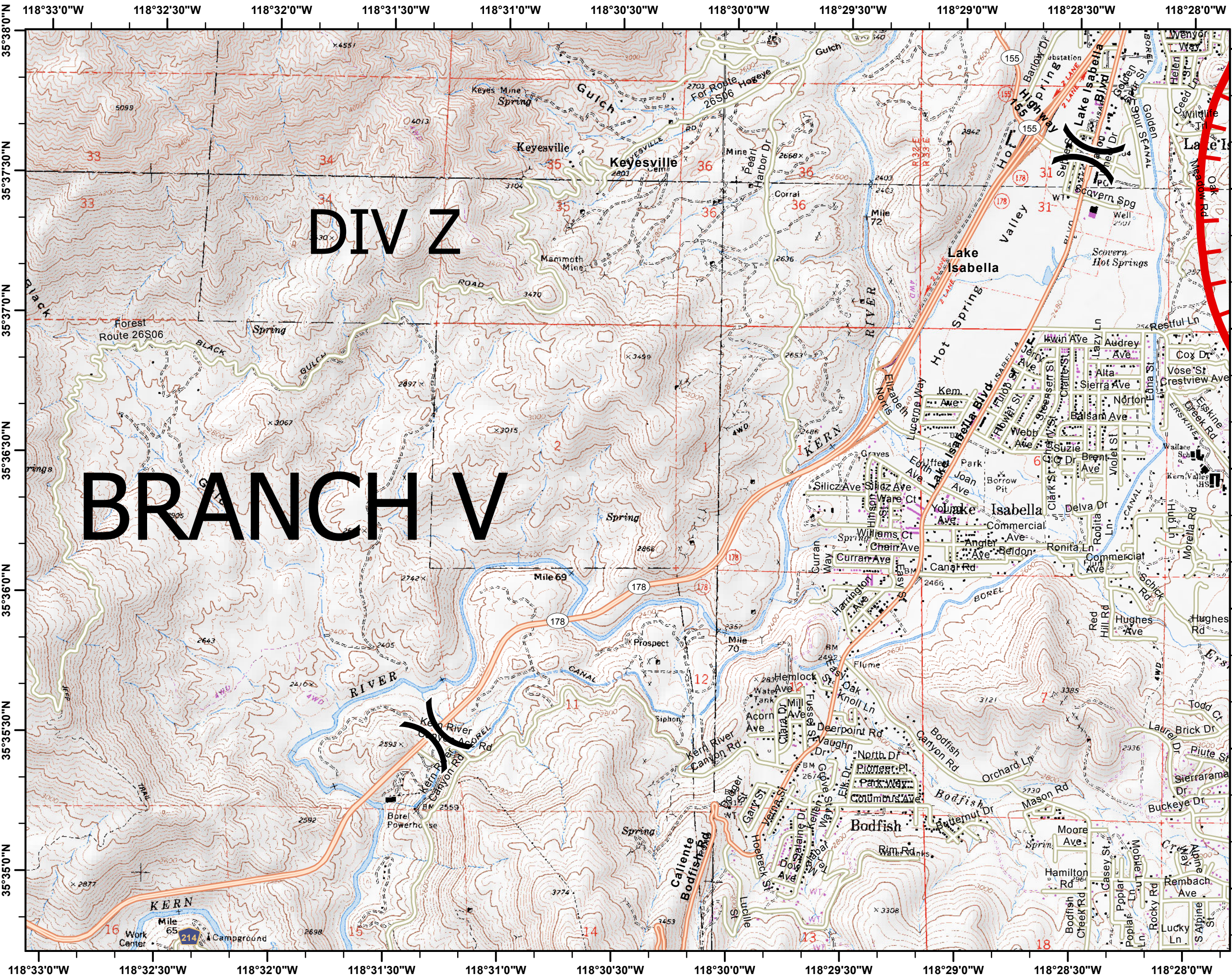


Legend

- Division
- Branch
- Uncontrolled Fire Edge
- BLM Public Lands WSAs
- USFS Wilderness Areas

QR CODE










IAP MAP
Erskine Fire
CA-CND-001415

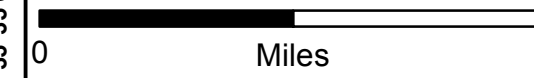
June 25, 2016
 0600-1800
 Day Shift
PAGE D4



Legend

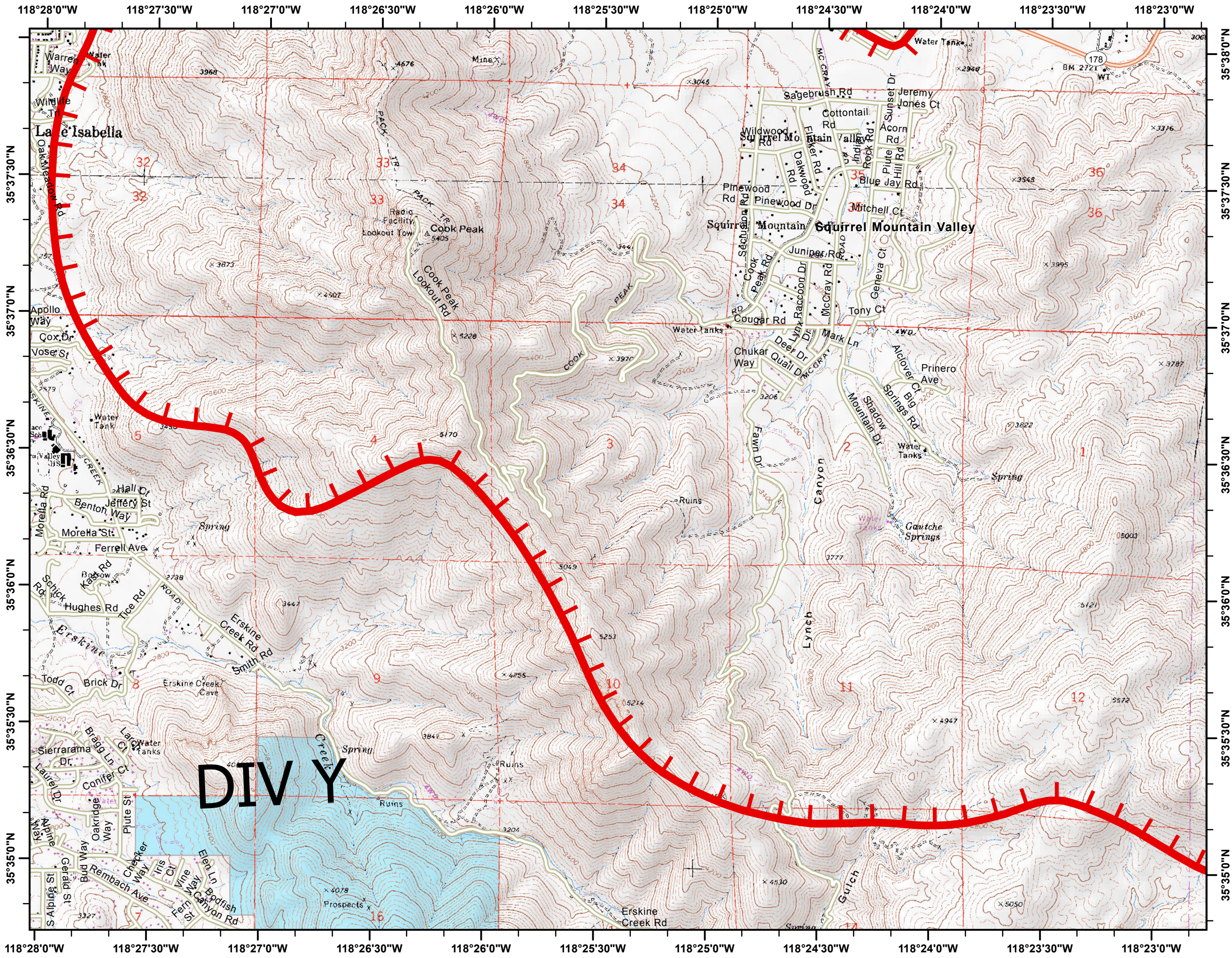
-  Division
-  Branch
-  Uncontrolled Fire Edge
-  BLM Public Lands WSAs
-  USFS Wilderness Areas

QR CODE



Miles
 1:24000
 NAD83 UTM Z11N

Created on Saturday Jun 25, 2016








IAP MAP
Erskine Fire
CA-CND-001415

June 25, 2016
0600-1800
Day Shift
PAGE D5



Legend

-  Division
-  Branch
-  Uncontrolled Fire Edge
-  BLM Public Lands WSAs
-  USFS Wilderness Areas

QR CODE



Miles
 1:24000
 NAD83 UTM Z11N

Created on Saturday Jun 25, 2016






DIV Y

IAP MAP
Erskine Fire
CA-CND-001415

June 25, 2016
0600-1800
Day Shift
PAGE D6



Legend

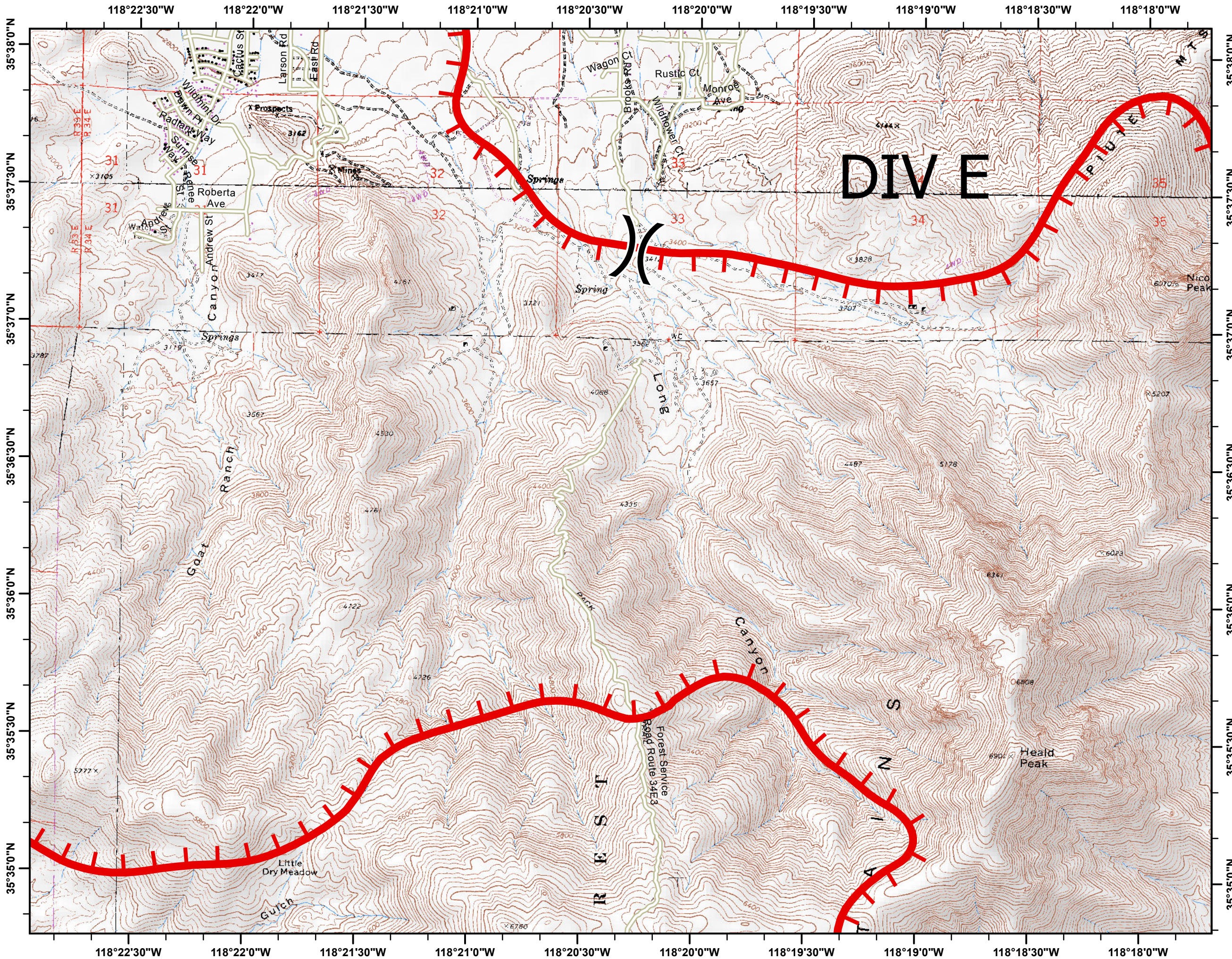
-  Division
-  Branch
-  Uncontrolled Fire Edge
-  BLM Public Lands WSAs
-  USFS Wilderness Areas

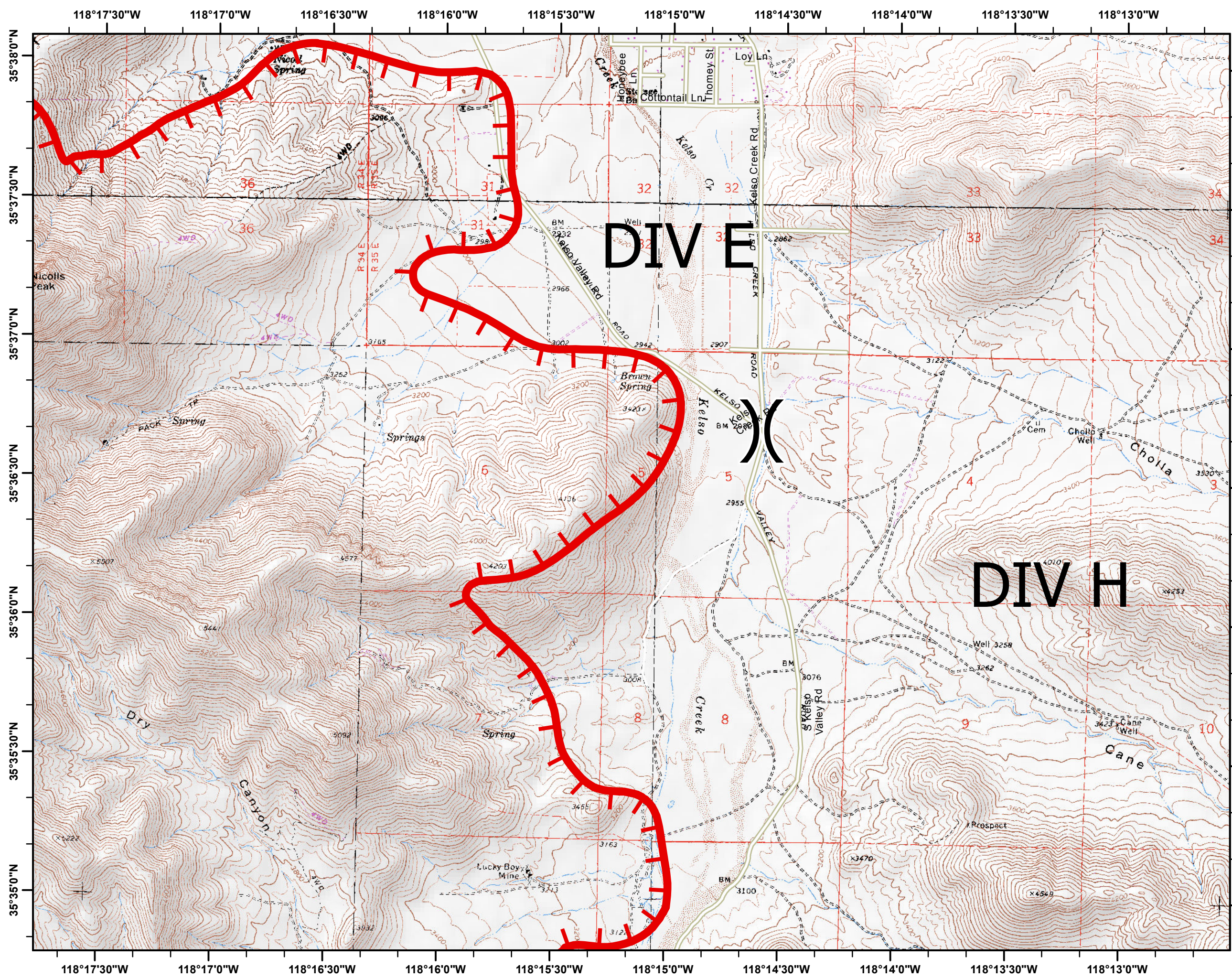
QR CODE



Miles
1:24000
NAD83 UTM Z11N

Created on Saturday Jun 25, 2016





IAP MAP
Erskine Fire
CA-CND-001415

June 25, 2016
 0600-1800
 Day Shift
PAGE D7



Legend

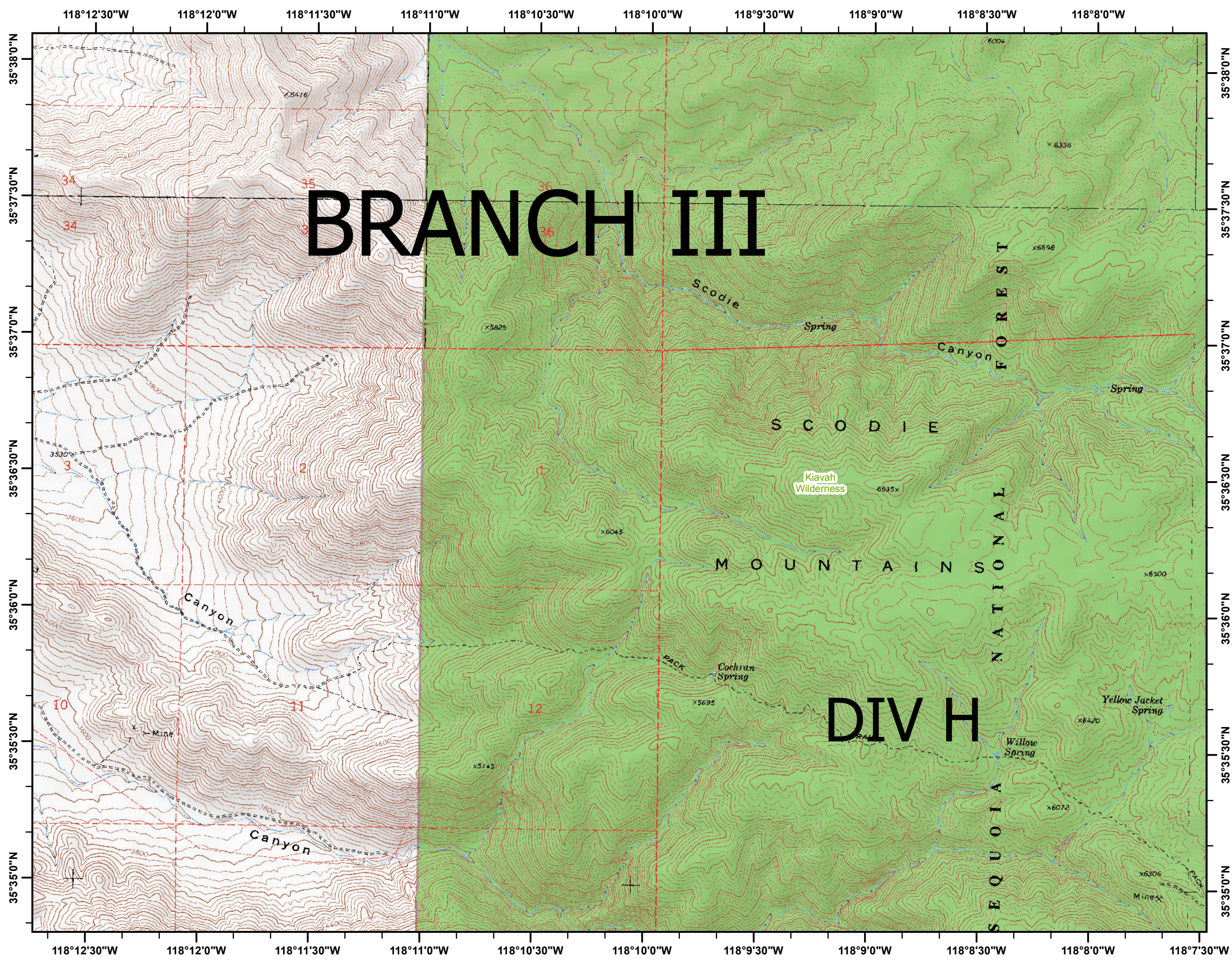
- Division
- Branch
- Uncontrolled Fire Edge
- BLM Public Lands WSAs
- USFS Wilderness Areas

QR CODE



Miles
 1:24000
 NAD83 UTM Z11N

Created on Saturday Jun 25, 2016



BRANCH III

DIV H

IAP MAP
Erskine Fire
CA-CND-001415

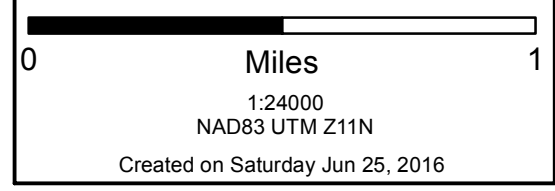
June 25, 2016
0600-1800
Day Shift
PAGE D8



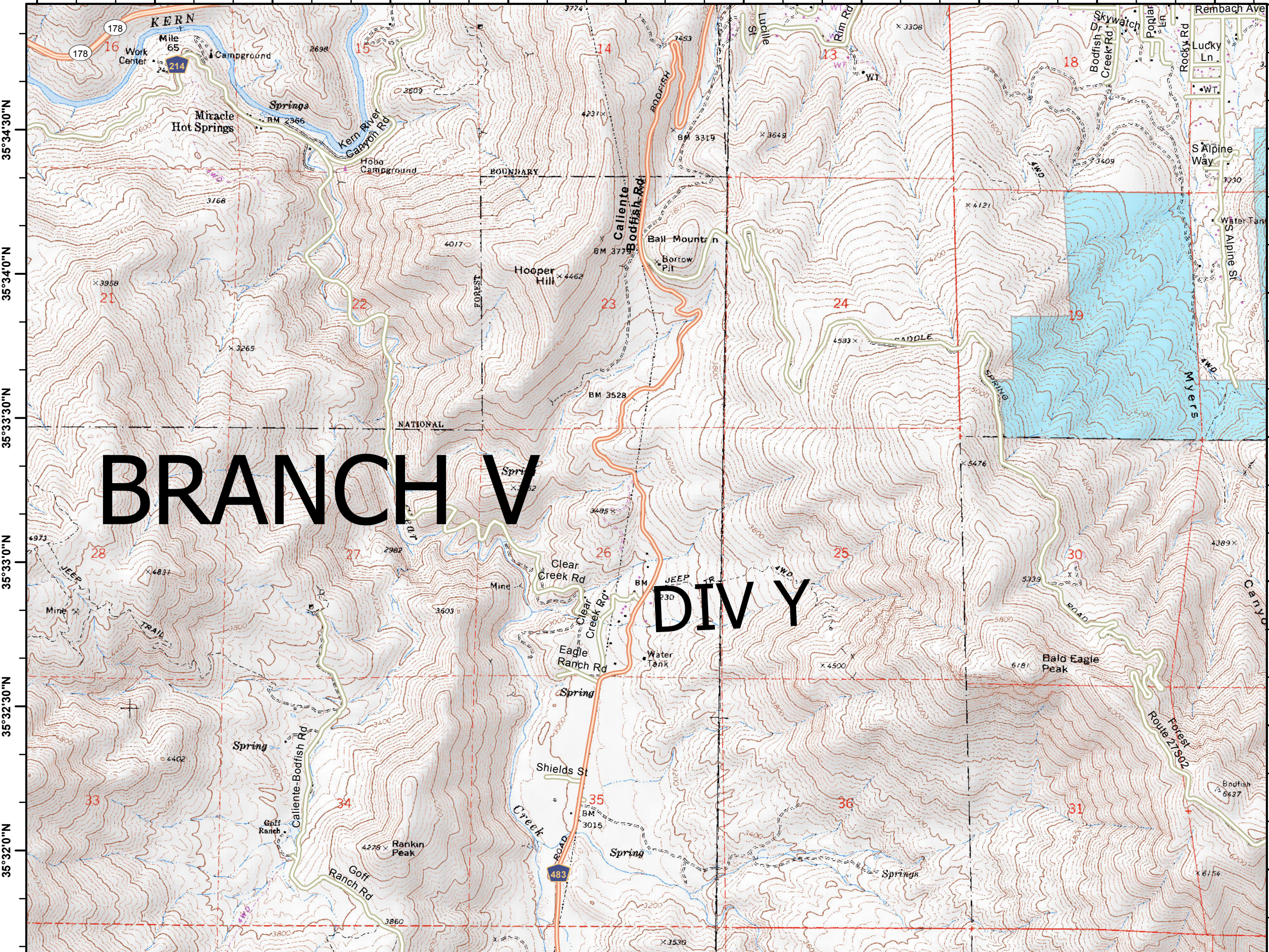
Legend

- Division
- Branch
- Uncontrolled Fire Edge
- BLM Public Lands WSAs
- USFS Wilderness Areas

QR CODE



118°33'0"W 118°32'30"W 118°32'0"W 118°31'30"W 118°31'0"W 118°30'30"W 118°30'0"W 118°29'30"W 118°29'0"W 118°28'30"W 118°28'0"W



IAP MAP






Erskine Fire

CA-CND-001415


June 25, 2016
0600-1800
Day Shift
PAGE E4



Legend

-  Division
-  Branch
-  Uncontrolled Fire Edge
-  BLM Public Lands WSAs
-  USFS Wilderness Areas

QR CODE



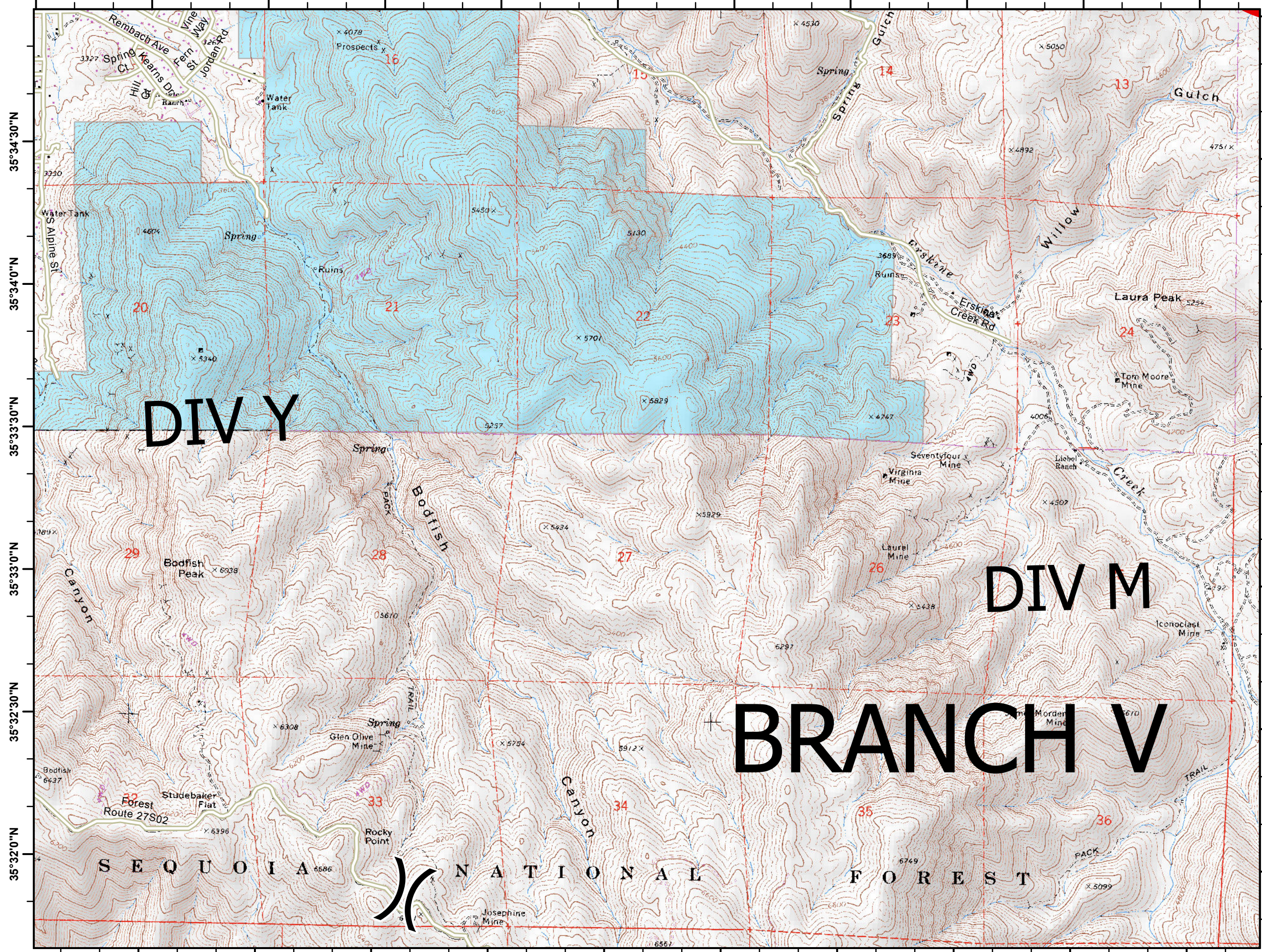
Miles
1:24000
NAD83 UTM Z11N

Created on Saturday Jun 25, 2016

BRANCH V

DIV Y

118°28'0"W 118°27'30"W 118°27'0"W 118°26'30"W 118°26'0"W 118°25'30"W 118°25'0"W 118°24'30"W 118°24'0"W 118°23'30"W 118°23'0"W



IAP MAP






Erskine Fire

CA-CND-001415

June 25, 2016
0600-1800
Day Shift
PAGE E5



Legend

-  Division
-  Branch
-  Uncontrolled Fire Edge
-  BLM Public Lands WSAs
-  USFS Wilderness Areas

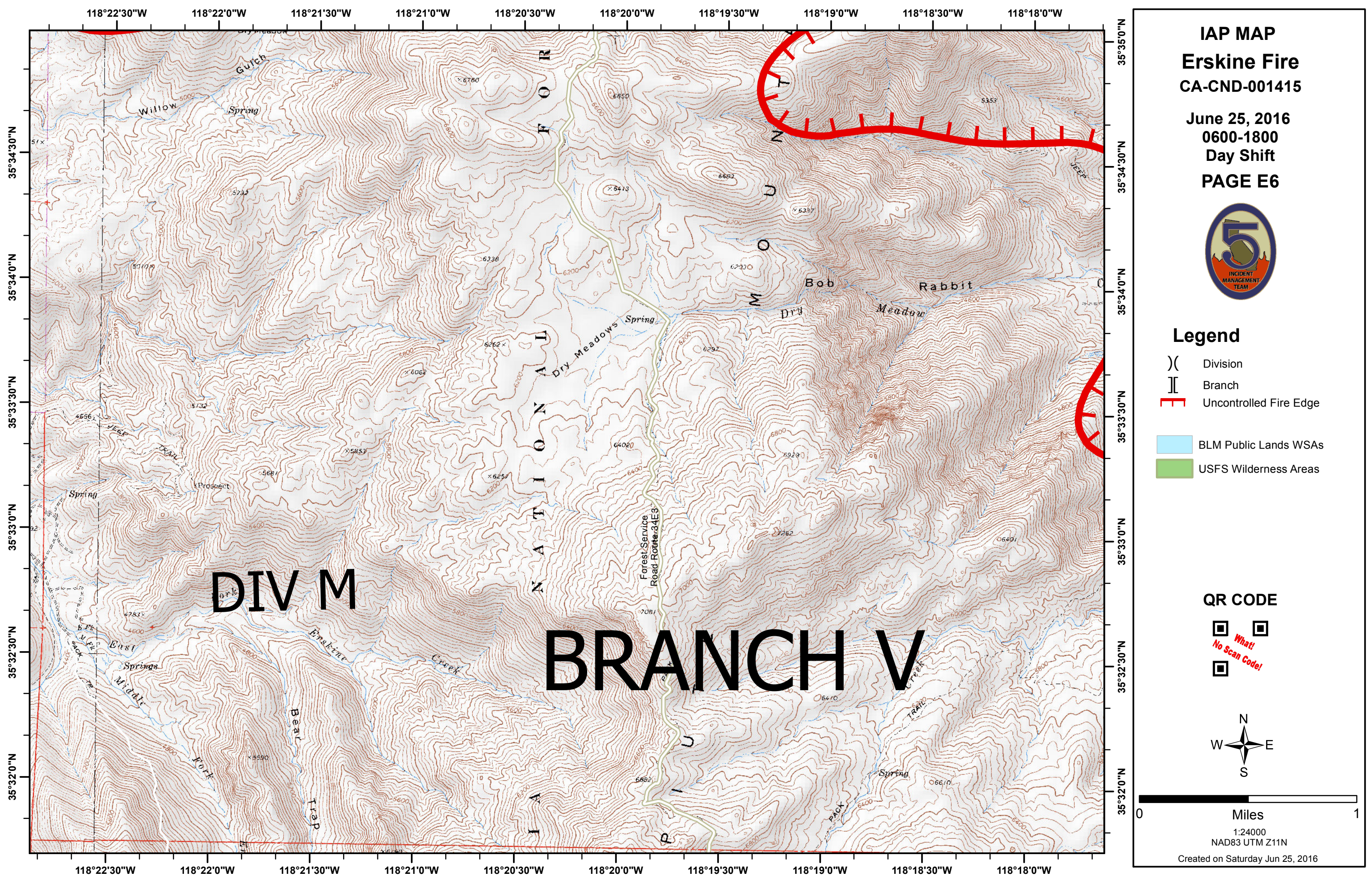
QR CODE



Miles
1:24000
NAD83 UTM Z11N

Created on Saturday Jun 25, 2016

118°27'30"W 118°27'0"W 118°26'30"W 118°26'0"W 118°25'30"W 118°25'0"W 118°24'30"W 118°24'0"W 118°23'30"W 118°23'0"W



IAP MAP






Erskine Fire

CA-CND-001415

June 25, 2016
0600-1800
Day Shift
PAGE E6



Legend

-  Division
-  Branch
-  Uncontrolled Fire Edge
-  BLM Public Lands WSAs
-  USFS Wilderness Areas

QR CODE



Miles
1:24000
NAD83 UTM Z11N

Created on Saturday Jun 25, 2016

IAP MAP
Erskine Fire
CA-CND-001415

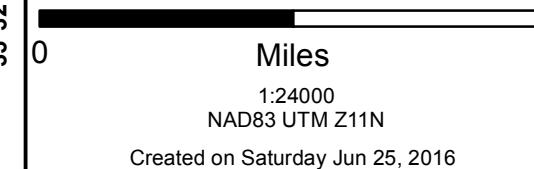
June 25, 2016
0600-1800
Day Shift
PAGE E7



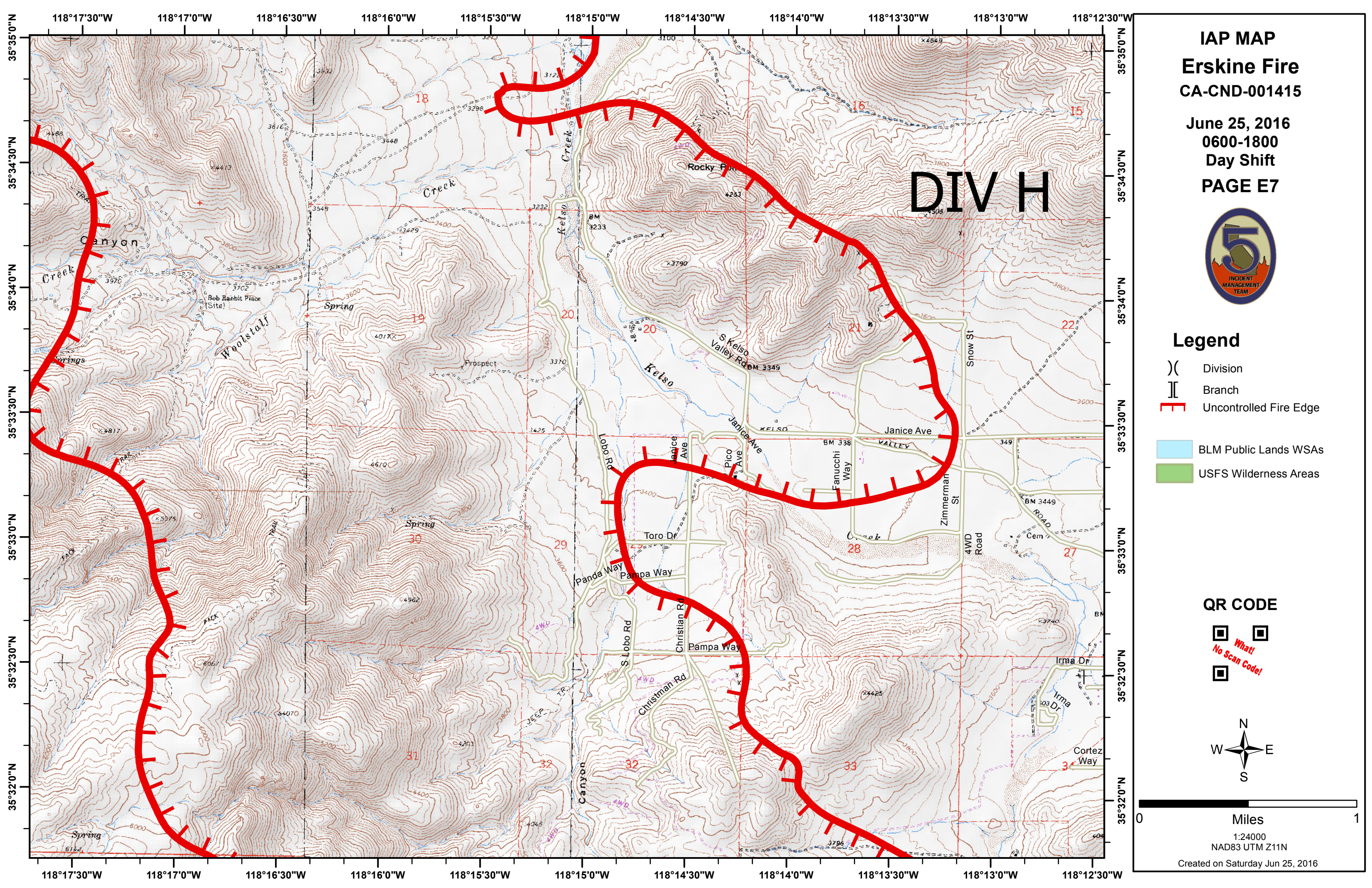
Legend

- Division
- Branch
- Uncontrolled Fire Edge
- BLM Public Lands WSAs
- USFS Wilderness Areas

QR CODE



DIV H



IAP MAP
Erskine Fire
CA-CND-001415

June 25, 2016
0600-1800
Day Shift
PAGE E8



Legend

- () Division
- [] Branch
- [] Uncontrolled Fire Edge
- [] BLM Public Lands WSAs
- [] USFS Wilderness Areas

QR CODE



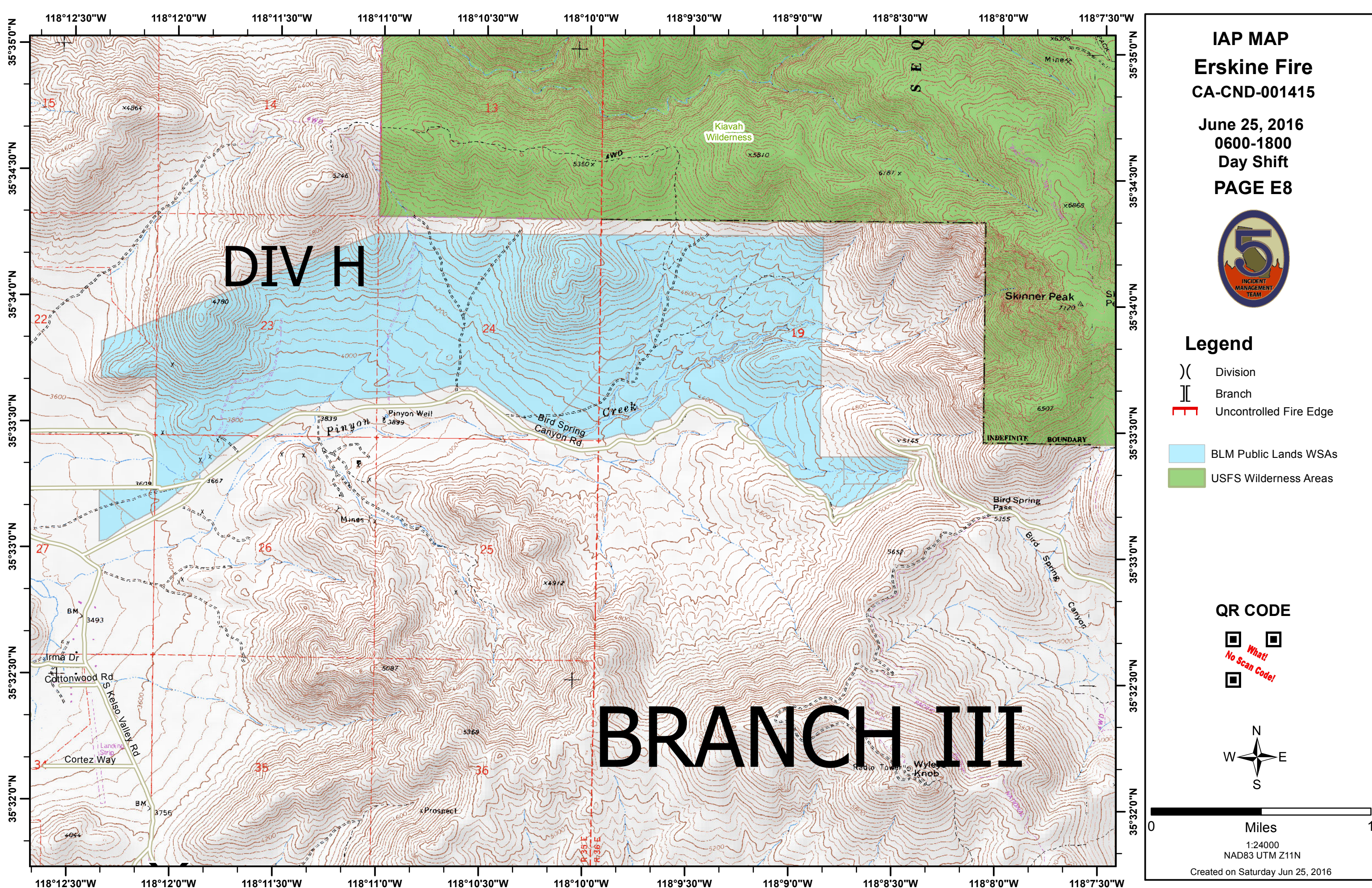
0 Miles 1

1:24000
NAD83 UTM Z11N

Created on Saturday Jun 25, 2016

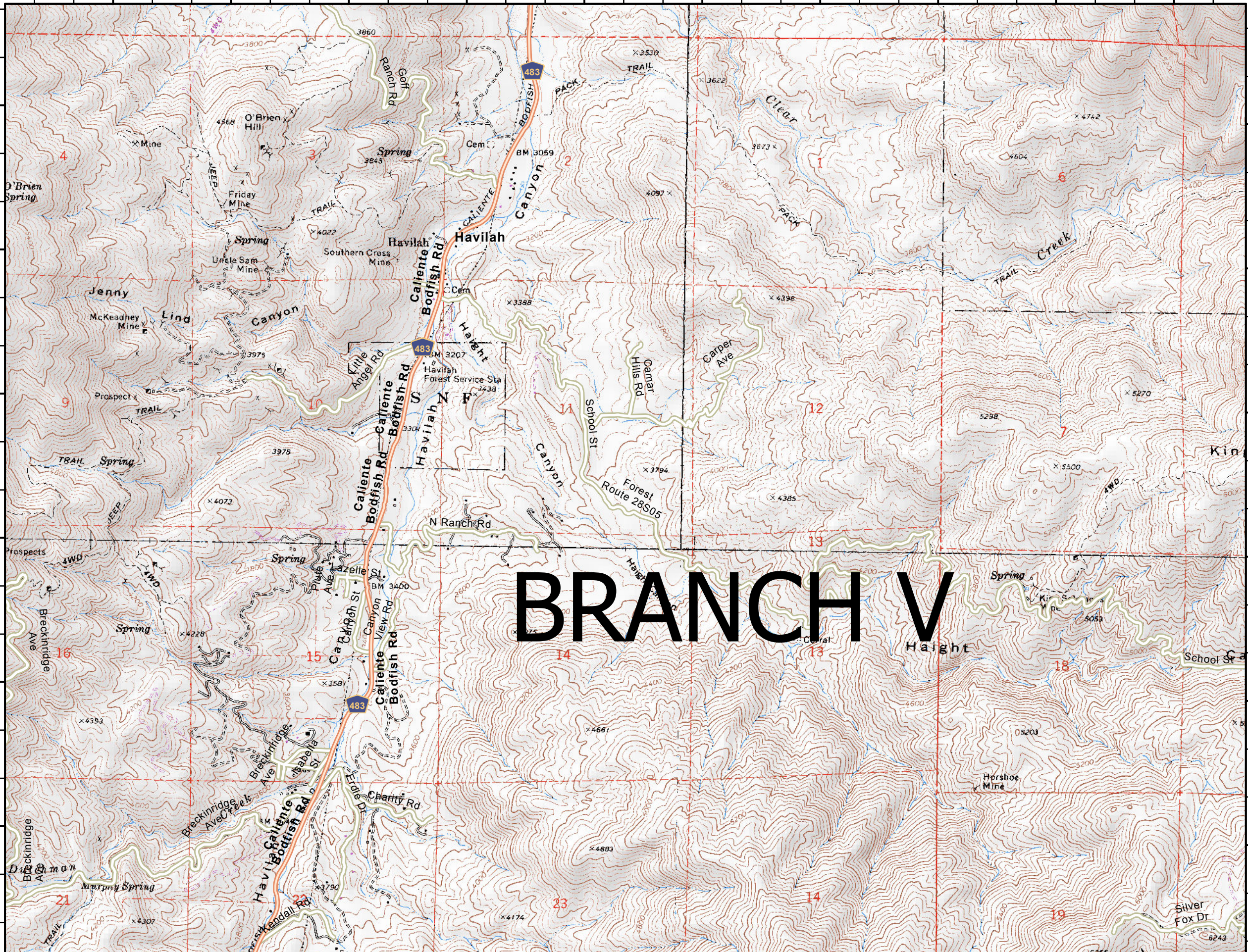
DIV H

BRANCH III



118°32'30"W 118°32'0"W 118°31'30"W 118°31'0"W 118°30'30"W 118°30'0"W 118°29'30"W 118°29'0"W 118°28'30"W 118°28'0"W

35°31'30"N
35°31'0"N
35°30'30"N
35°30'0"N
35°29'30"N
35°29'0"N



118°32'30"W 118°32'0"W 118°31'30"W 118°31'0"W 118°30'30"W 118°30'0"W 118°29'30"W 118°29'0"W 118°28'30"W 118°28'0"W

IAP MAP






Erskine Fire

CA-CND-001415

June 25, 2016
0600-1800
Day Shift
PAGE F4



Legend

-  Division
-  Branch
-  Uncontrolled Fire Edge
-  BLM Public Lands WSAs
-  USFS Wilderness Areas

QR CODE



Miles
1:24000
NAD83 UTM Z11N

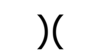




Created on Saturday Jun 25, 2016

IAP MAP
Erskine Fire
CA-CND-001415

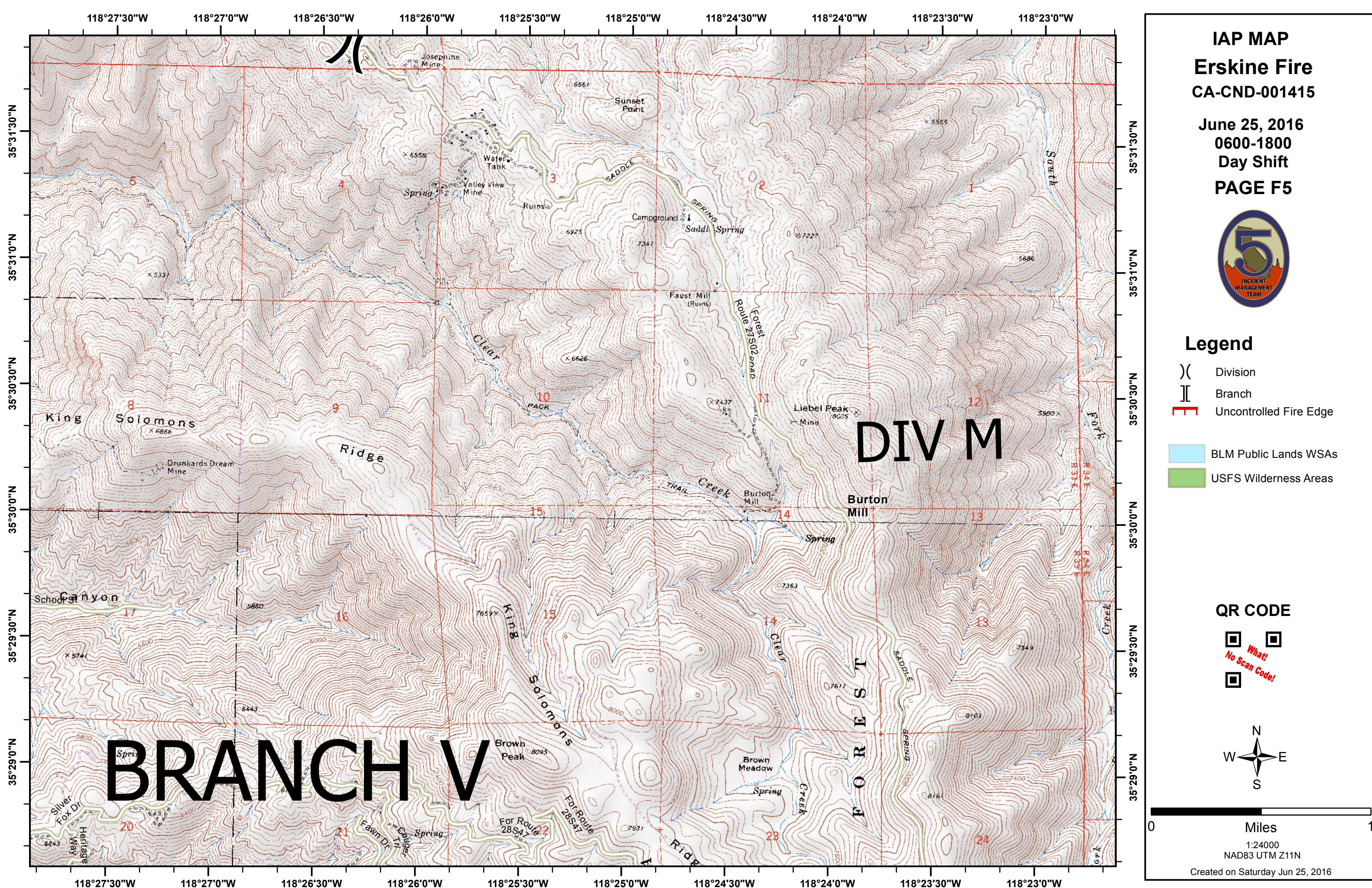
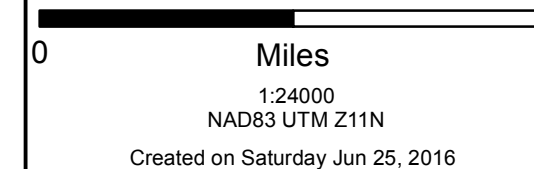
June 25, 2016
0600-1800
Day Shift
PAGE F5

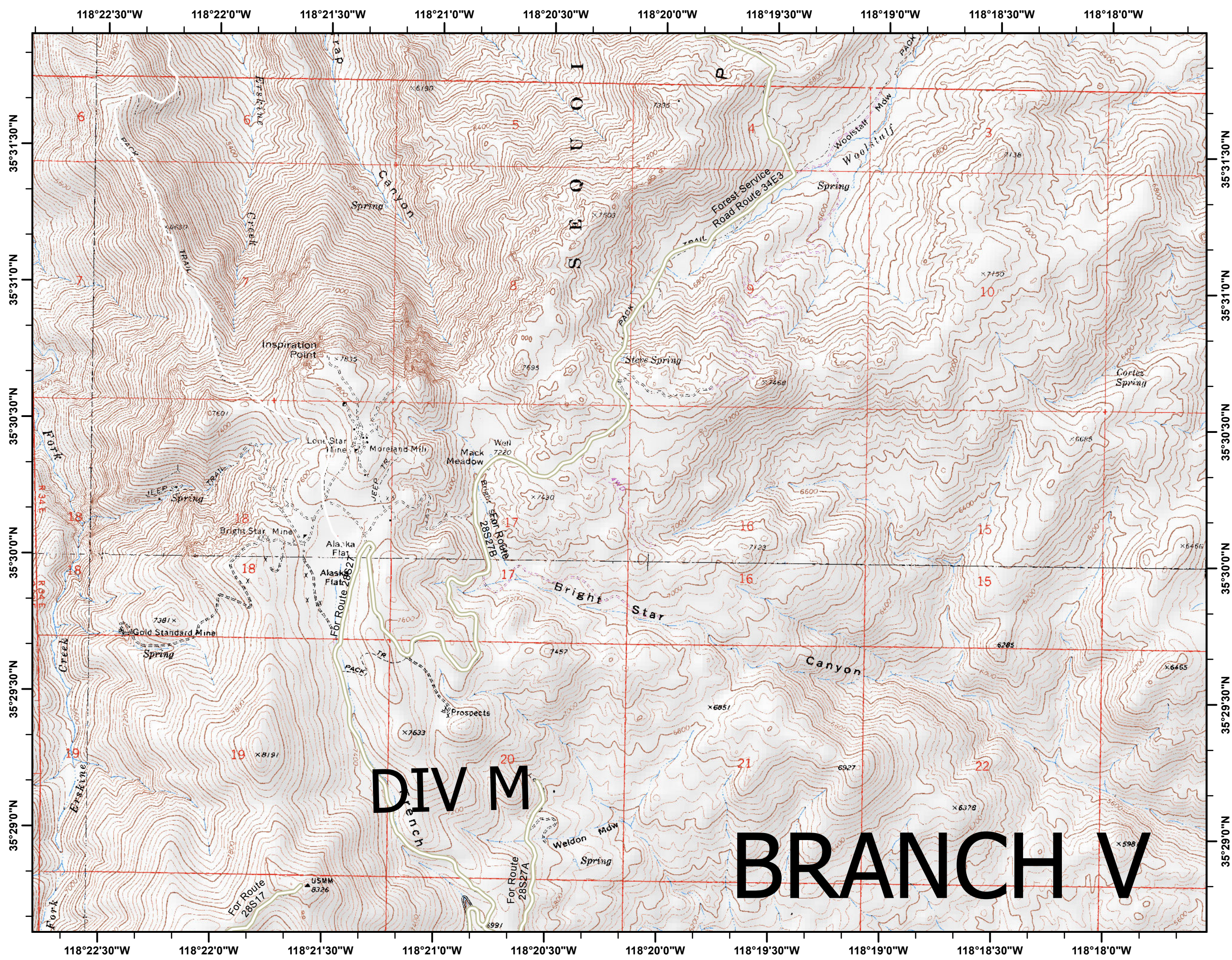


Legend

-  Division
-  Branch
-  Uncontrolled Fire Edge
-  BLM Public Lands WSAs
-  USFS Wilderness Areas

QR CODE





IAP MAP
Erskine Fire
CA-CND-001415

June 25, 2016
 0600-1800
 Day Shift
PAGE F6



Legend

- Division
- Branch
- Uncontrolled Fire Edge
- BLM Public Lands WSAs
- USFS Wilderness Areas

QR CODE



Miles
 1:24000
 NAD83 UTM Z11N

Created on Saturday Jun 25, 2016

DIV M

BRANCH V

118°17'30"W 118°17'0"W 118°16'30"W 118°16'0"W 118°15'30"W 118°15'0"W 118°14'30"W 118°14'0"W 118°13'30"W 118°13'0"W 118°12'30"W

35°31'30"N

35°31'0"N

35°30'30"N

35°30'0"N

35°29'30"N

35°29'0"N

35°31'30"N

35°31'0"N

35°30'30"N

35°30'0"N

35°29'30"N

35°29'0"N

118°17'30"W 118°17'0"W 118°16'30"W 118°16'0"W 118°15'30"W 118°15'0"W 118°14'30"W 118°14'0"W 118°13'30"W 118°13'0"W 118°12'30"W

IAP MAP






Erskine Fire

CA-CND-001415

June 25, 2016
0600-1800
Day Shift
PAGE F7



Legend

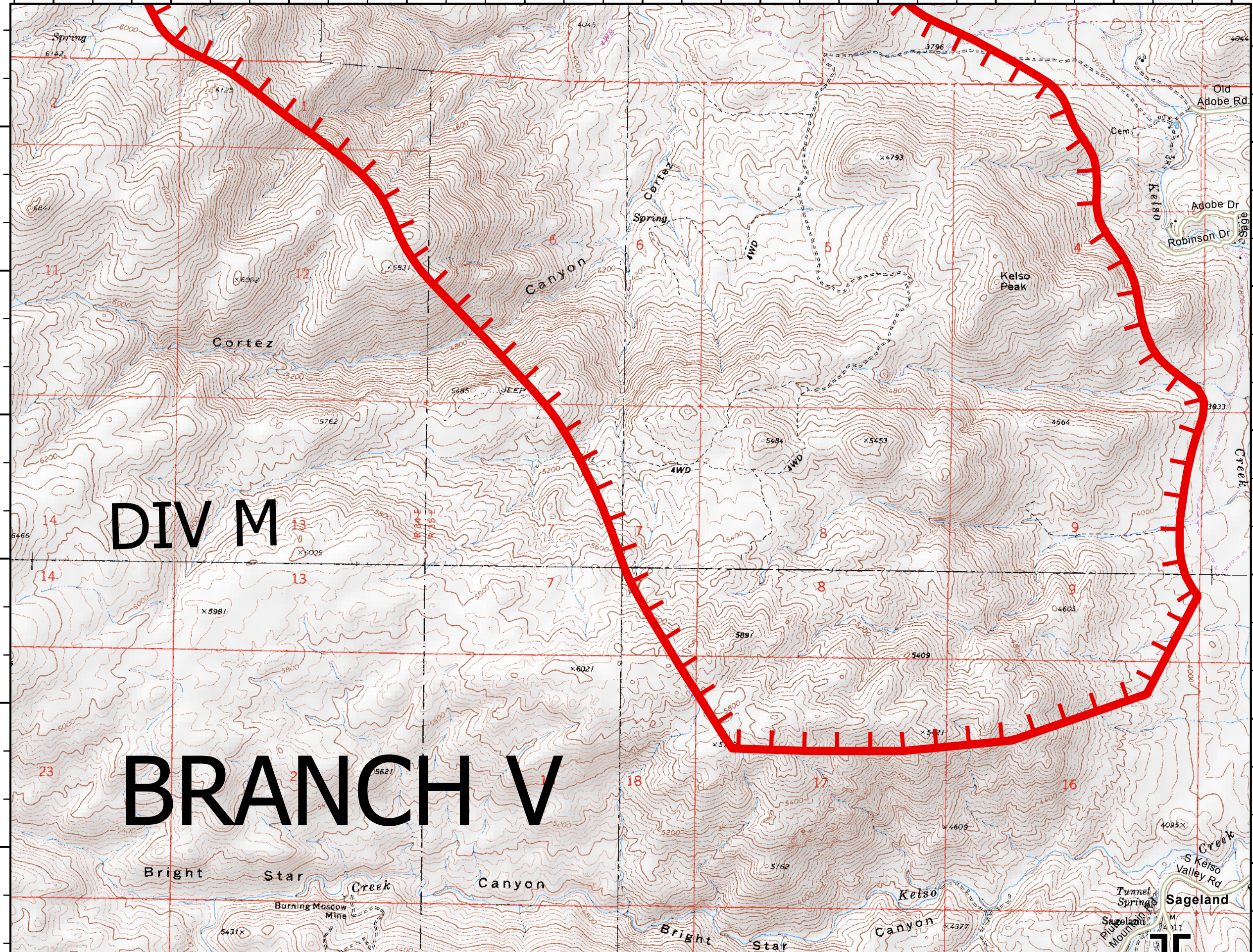
-  Division
-  Branch
-  Uncontrolled Fire Edge
-  BLM Public Lands WSAs
-  USFS Wilderness Areas

QR CODE



Miles
1:24000
NAD83 UTM Z11N

Created on Saturday Jun 25, 2016



DIV M






BRANCH V

IAP MAP
Erskine Fire
CA-CND-001415

June 25, 2016
0600-1800
Day Shift
PAGE F8



Legend

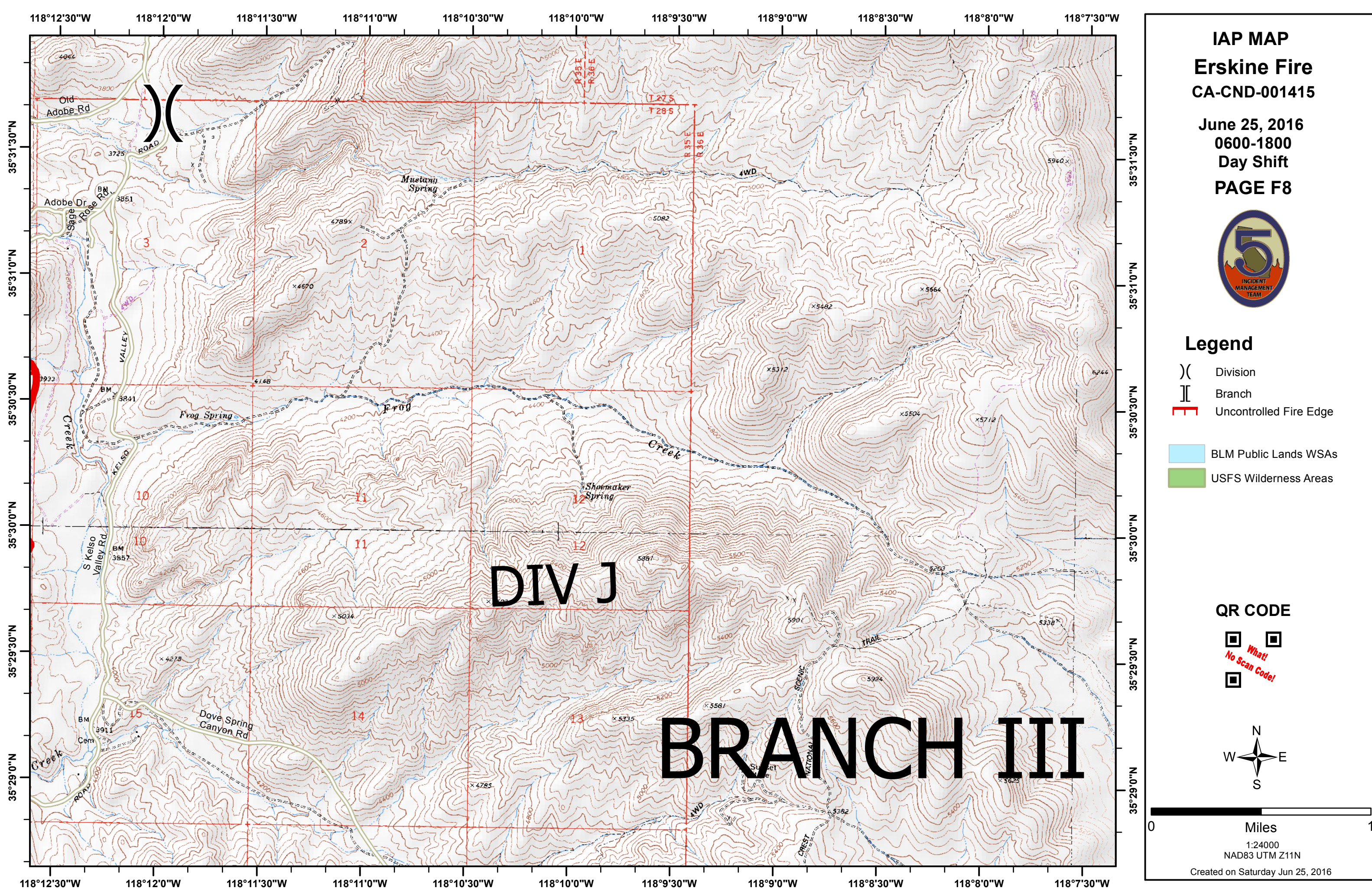
-  Division
-  Branch
-  Uncontrolled Fire Edge
-  BLM Public Lands WSAs
-  USFS Wilderness Areas

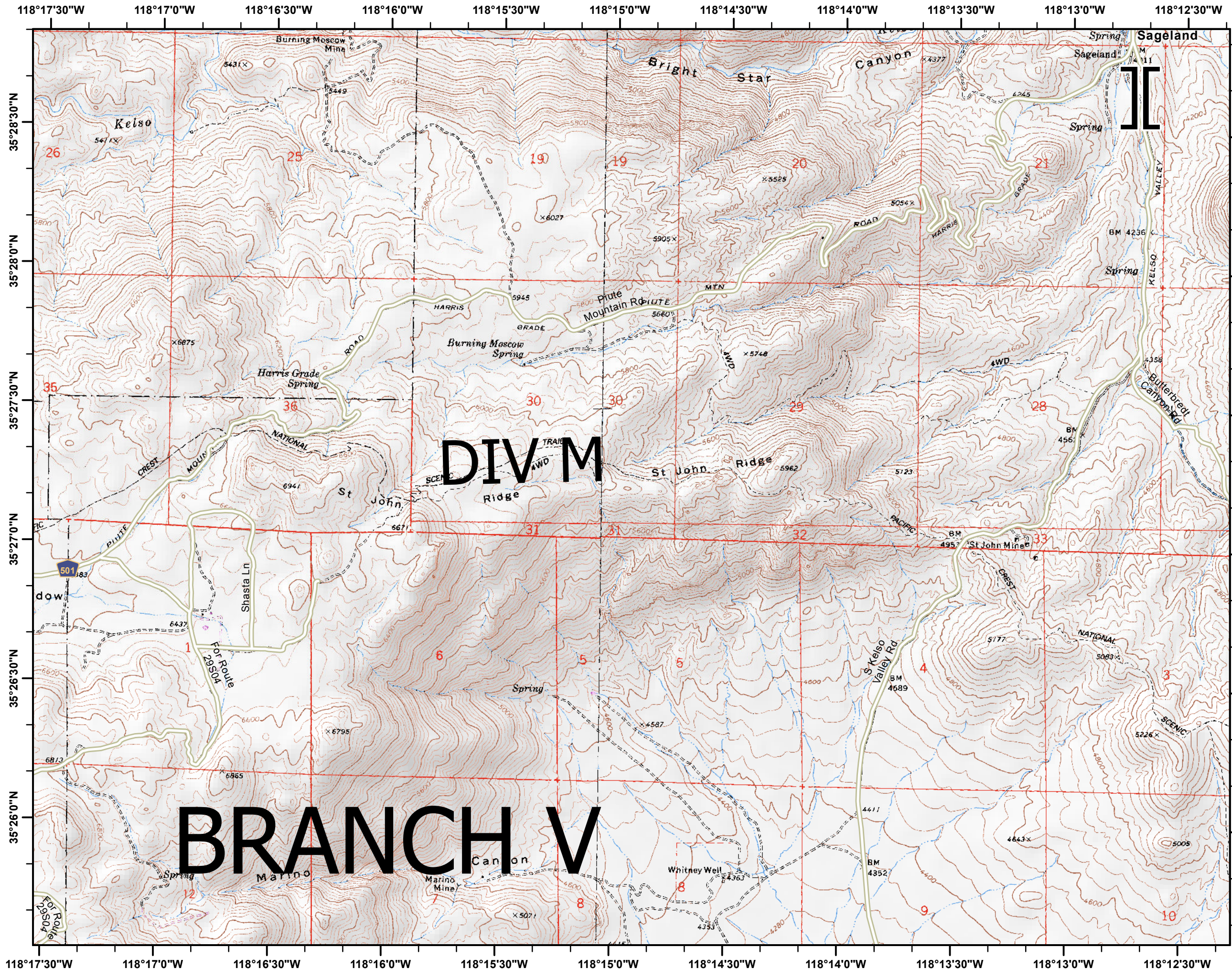
QR CODE



Miles
1:24000
NAD83 UTM Z11N

Created on Saturday Jun 25, 2016










IAP MAP
Erskine Fire
CA-CND-001415


June 25, 2016
 0600-1800
 Day Shift
PAGE G7



Legend

-  Division
-  Branch
-  Uncontrolled Fire Edge
-  BLM Public Lands WSAs
-  USFS Wilderness Areas

QR CODE



Miles
 1:24000
 NAD83 UTM Z11N

Created on Saturday Jun 25, 2016

118°12'30"W 118°12'0"W 118°11'30"W 118°11'0"W 118°10'30"W 118°10'0"W 118°9'30"W 118°9'0"W 118°8'30"W 118°8'0"W 118°7'30"W

35°28'30"N
35°28'0"N
35°27'30"N
35°27'0"N
35°26'30"N
35°26'0"N

35°28'30"N
35°28'0"N
35°27'30"N
35°27'0"N
35°26'30"N
35°26'0"N

DIV J






BRANCH III

IAP MAP Erskine Fire CA-CND-001415

June 25, 2016
0600-1800
Day Shift
PAGE G8



Legend

-  Division
-  Branch
-  Uncontrolled Fire Edge
-  BLM Public Lands WSAs
-  USFS Wilderness Areas

QR CODE



0 Miles 1

1:24000
NAD83 UTM Z11N

Created on Saturday Jun 25, 2016

118°12'0"W 118°11'30"W 118°11'0"W 118°10'30"W 118°10'0"W 118°9'30"W 118°9'0"W 118°8'30"W 118°8'0"W 118°7'30"W