














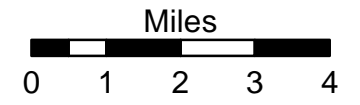
IAP MAP
Erskine Incident
CA-CND-001415
June 28, 2016
0600-1800
Day Shift



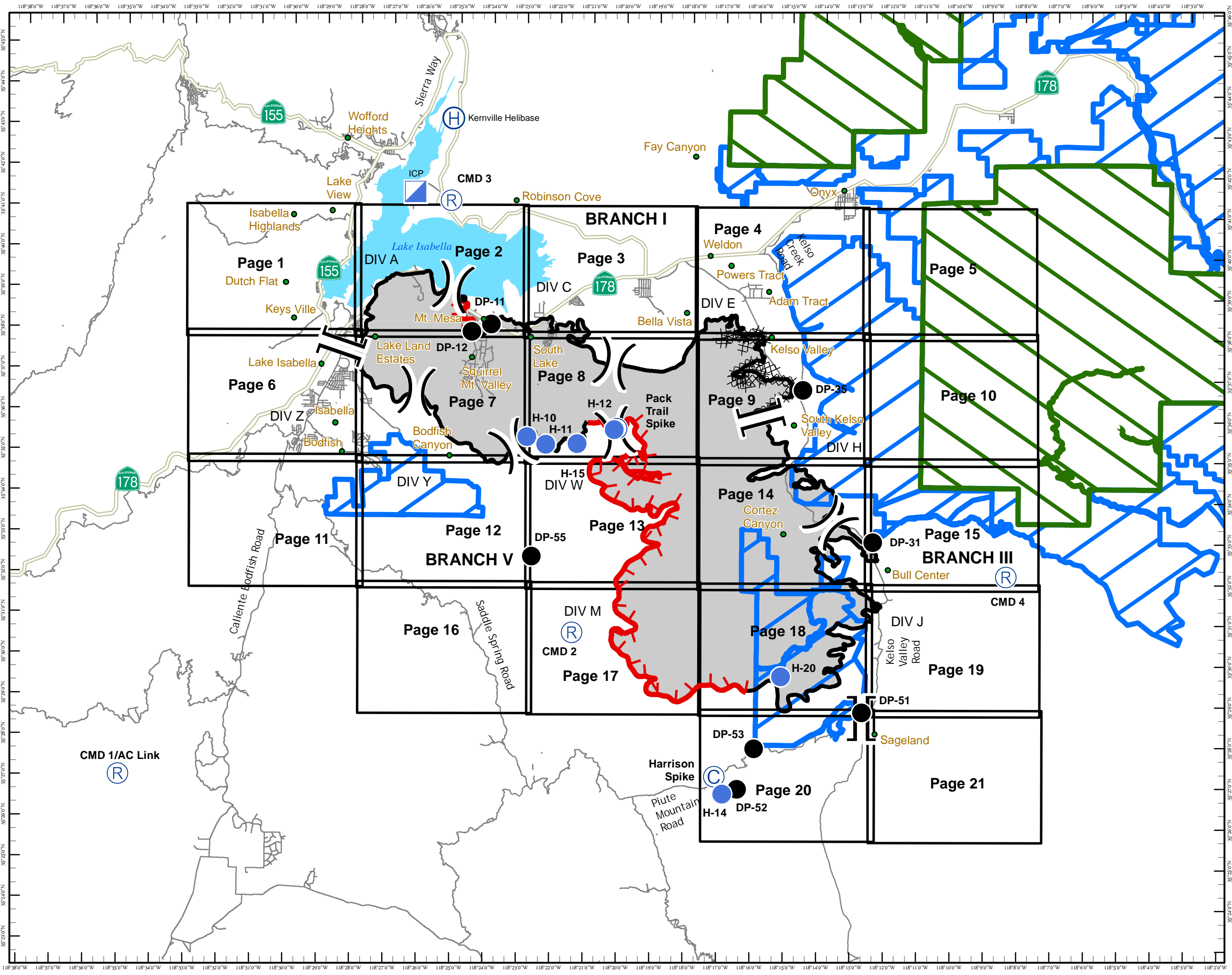
QR CODE

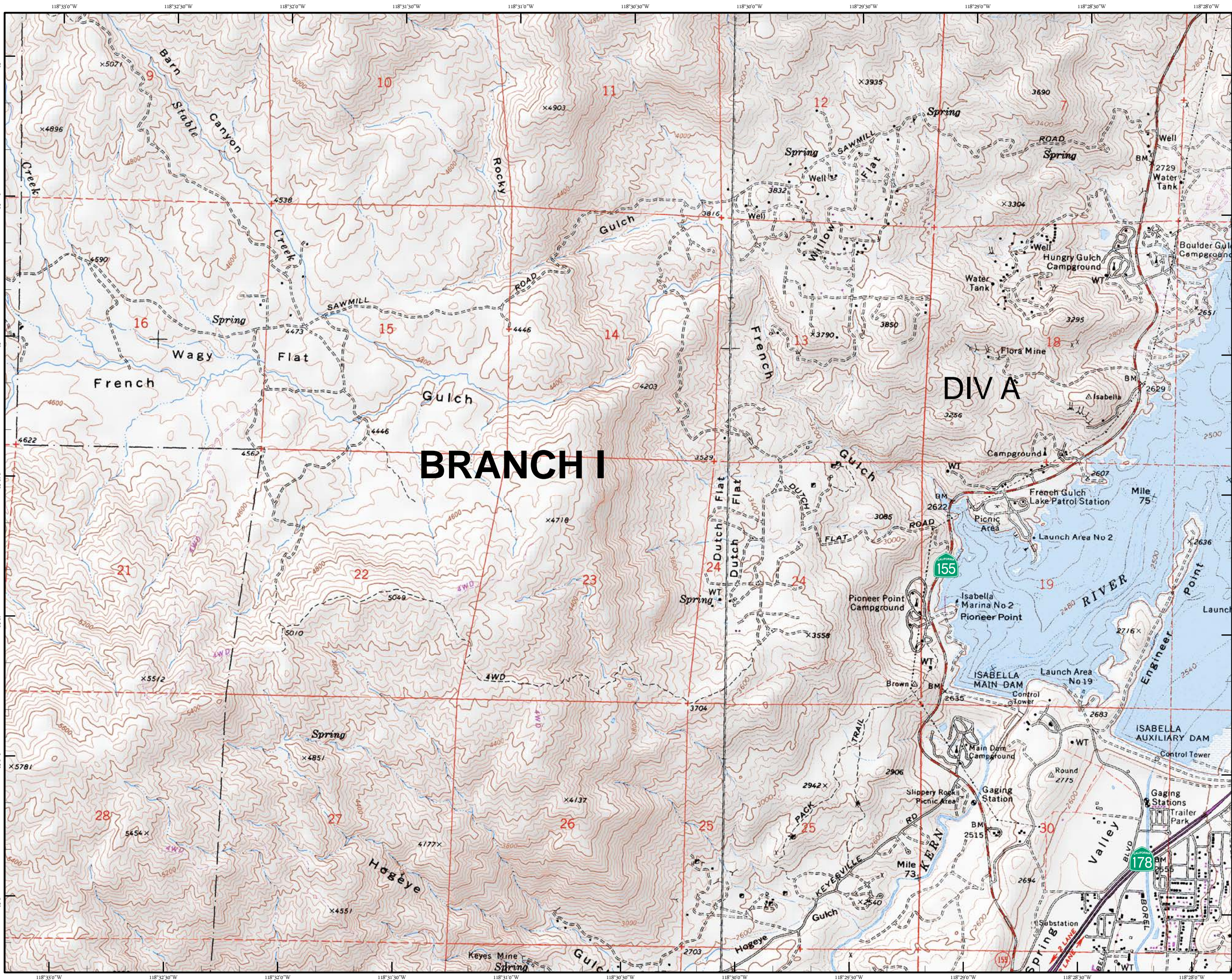


-  Branch Break
-  Division Break
-  Uncontrolled Fire Edge
-  Completed Line
-  Completed Dozer Line
-  Incident Command Post
-  Drop Point
-  Spike Camp
-  Repeater
-  Helibase
-  Helispot
-  USFS Wilderness
-  BLM Wilderness



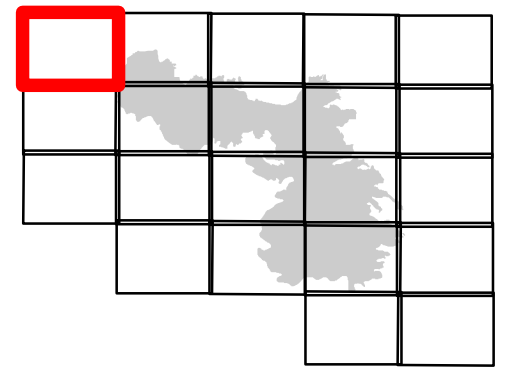
NAD83 UTM 11N
 Created on Tuesday Jun 28, 2016



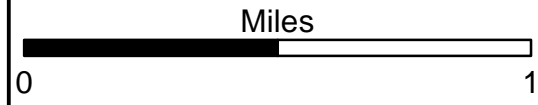


IAP MAP
Erskine Incident
 CA-CND-001415
 June 28, 2016
 0600-1800
 Day Shift

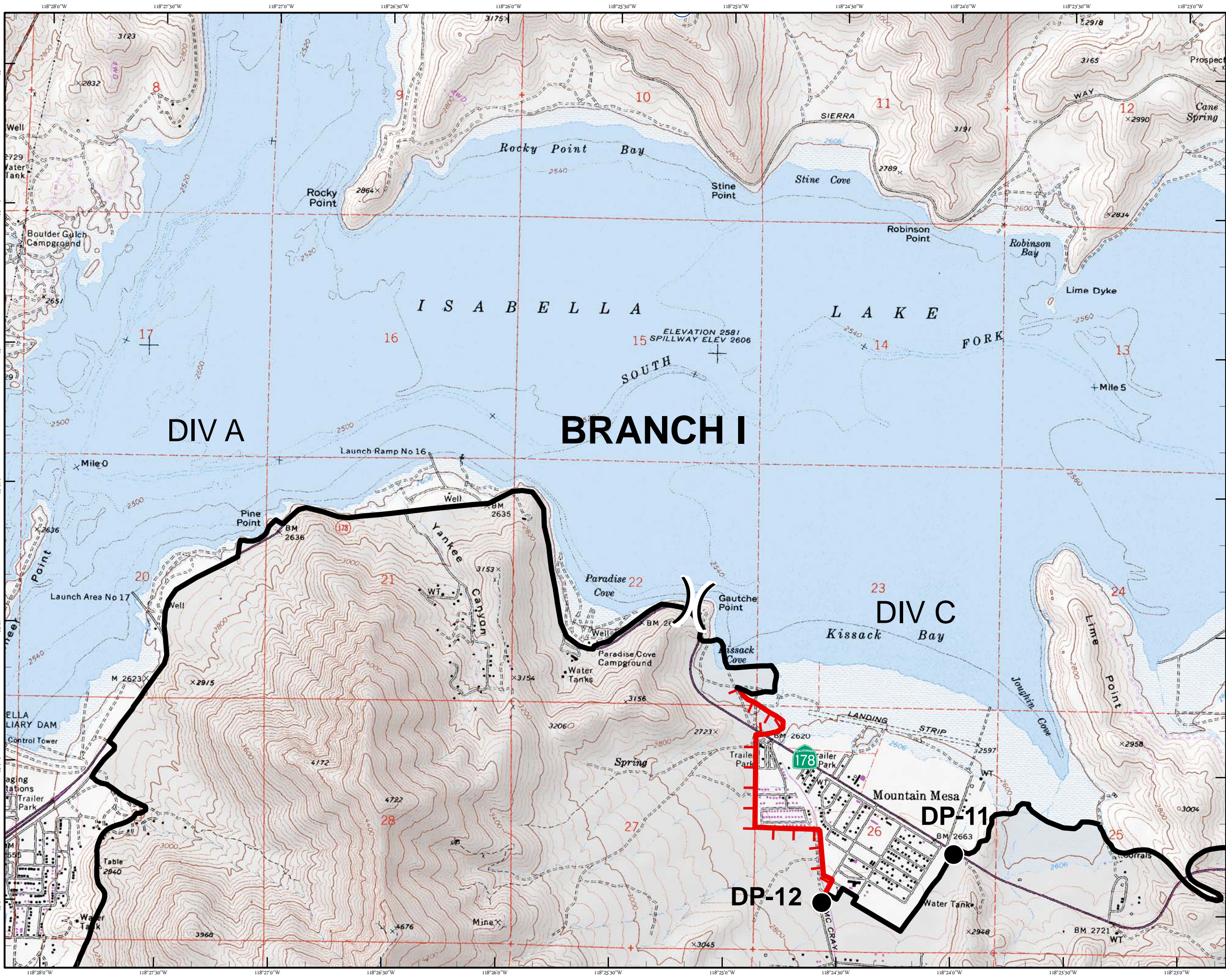
PAGE 1



- Branch Break
- Division Break
- Uncontrolled Fire Edge
- Completed Line
- Completed Dozer Line
- Incident Command Post
- Drop Point
- Spike Camp
- Repeater
- Helibase
- Helispot
- USFS Wilderness
- BLM Wilderness

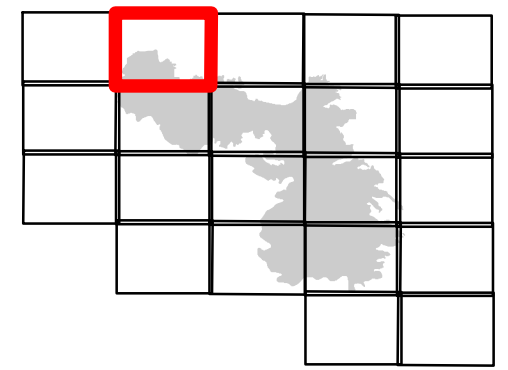


NAD83 UTM 11N
 Created on Tuesday Jun 28, 2016

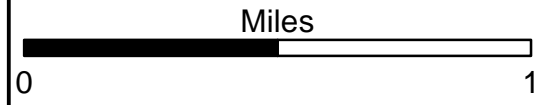


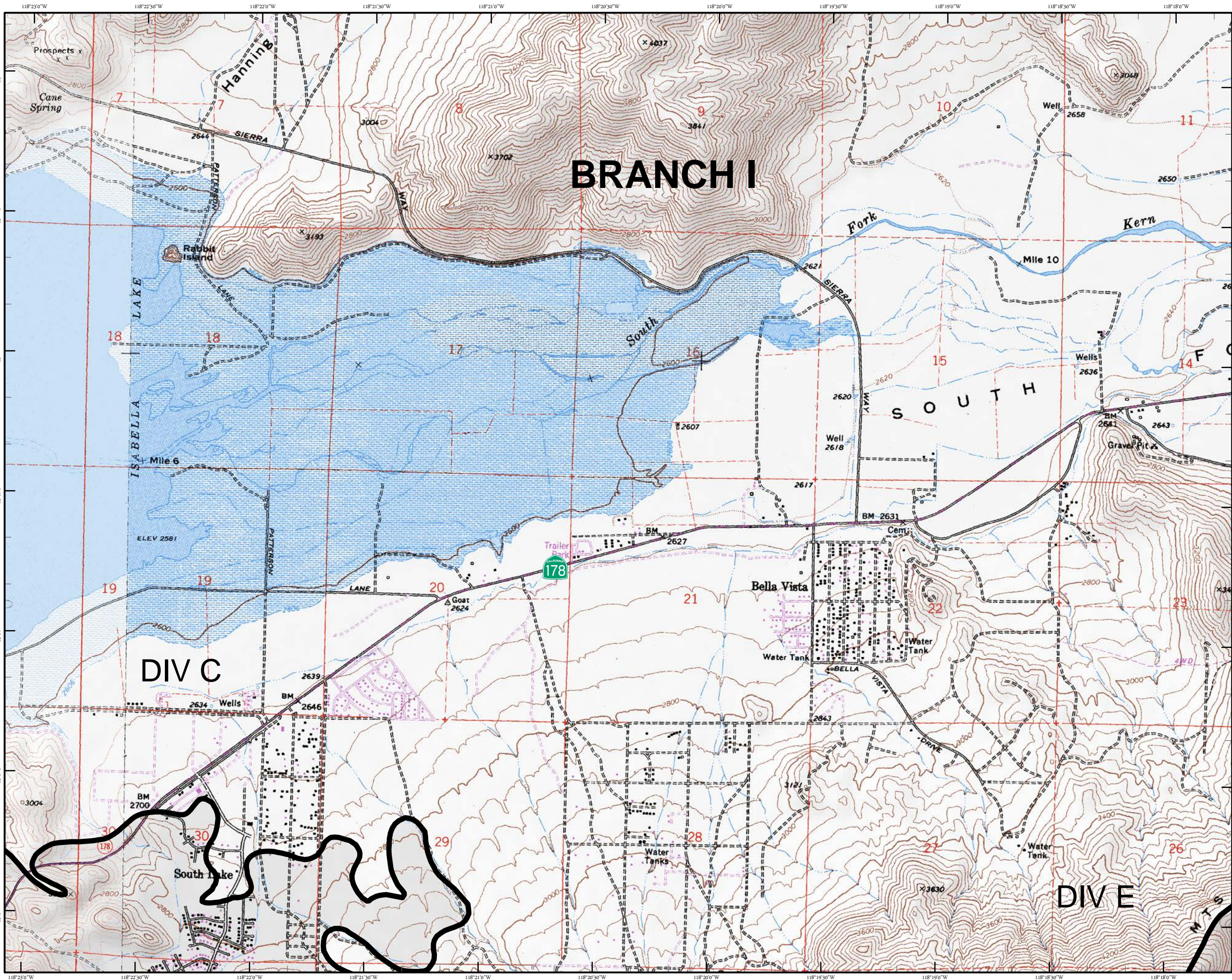
IAP MAP
Erskine Incident
CA-CND-001415
June 28, 2016
0600-1800
Day Shift

PAGE 2



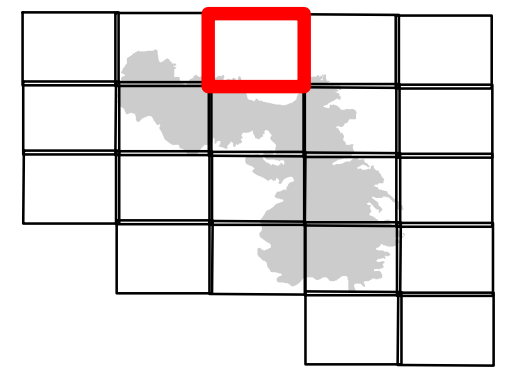
- Branch Break
- Division Break
- Uncontrolled Fire Edge
- Completed Line
- Completed Dozer Line
- Incident Command Post
- Drop Point
- Spike Camp
- Repeater
- Helibase
- Helispot
- USFS Wilderness
- BLM Wilderness



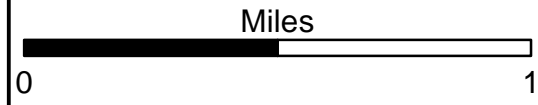


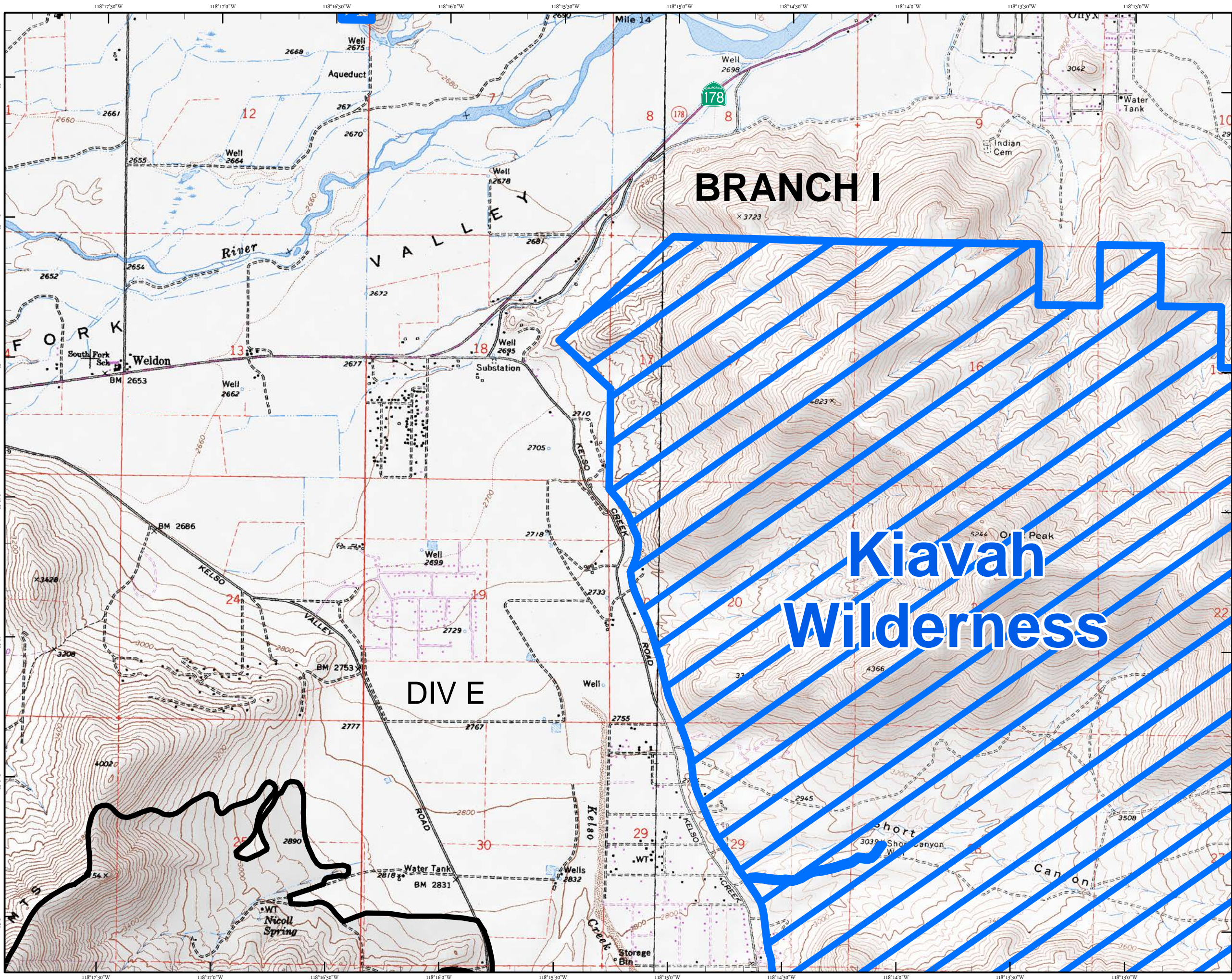
IAP MAP
Erskine Incident
 CA-CND-001415
 June 28, 2016
 0600-1800
 Day Shift

PAGE 3



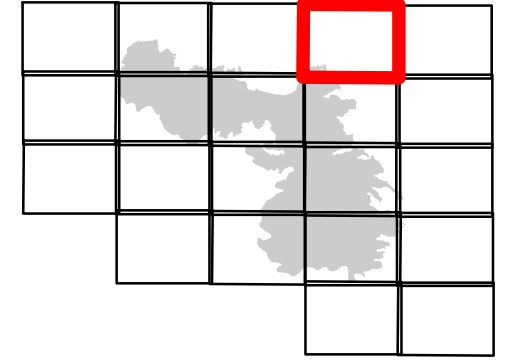
- Branch Break
- Division Break
- Uncontrolled Fire Edge
- Completed Line
- Completed Dozer Line
- Incident Command Post
- Drop Point
- Spike Camp
- Repeater
- Helibase
- Helispot
- USFS Wilderness
- BLM Wilderness





IAP MAP
Erskine Incident
CA-CND-001415
June 28, 2016
0600-1800
Day Shift

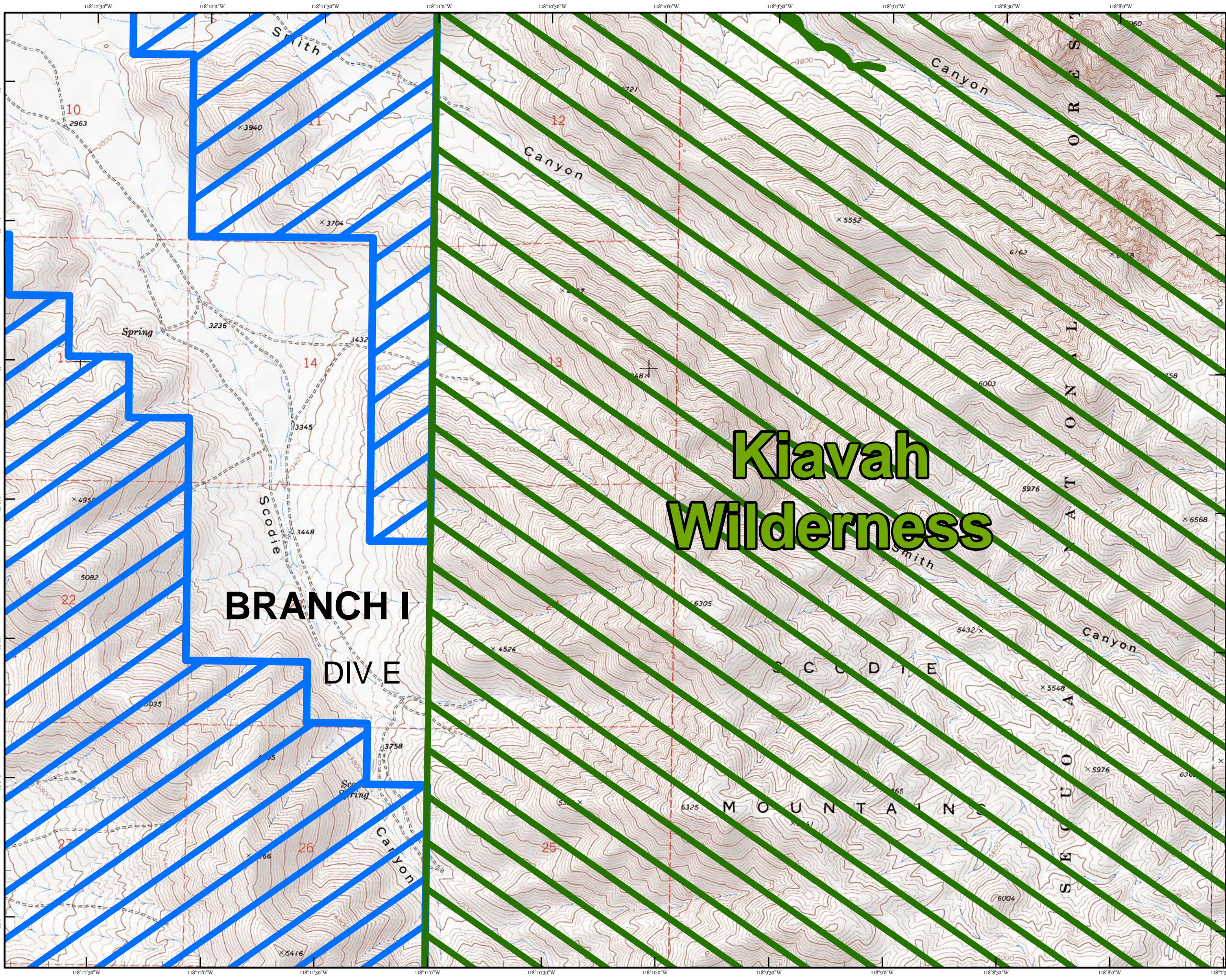
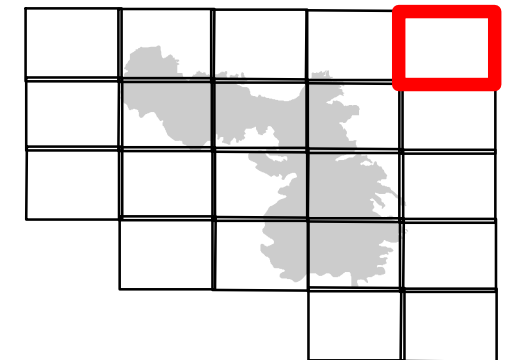
PAGE 4



- Branch Break
- Division Break
- Uncontrolled Fire Edge
- Completed Line
- Completed Dozer Line
- Incident Command Post
- Drop Point
- Spike Camp
- Repeater
- Helibase
- Helispot
- USFS Wilderness
- BLM Wilderness



NAD83 UTM 11N
 Created on Tuesday Jun 28, 2016

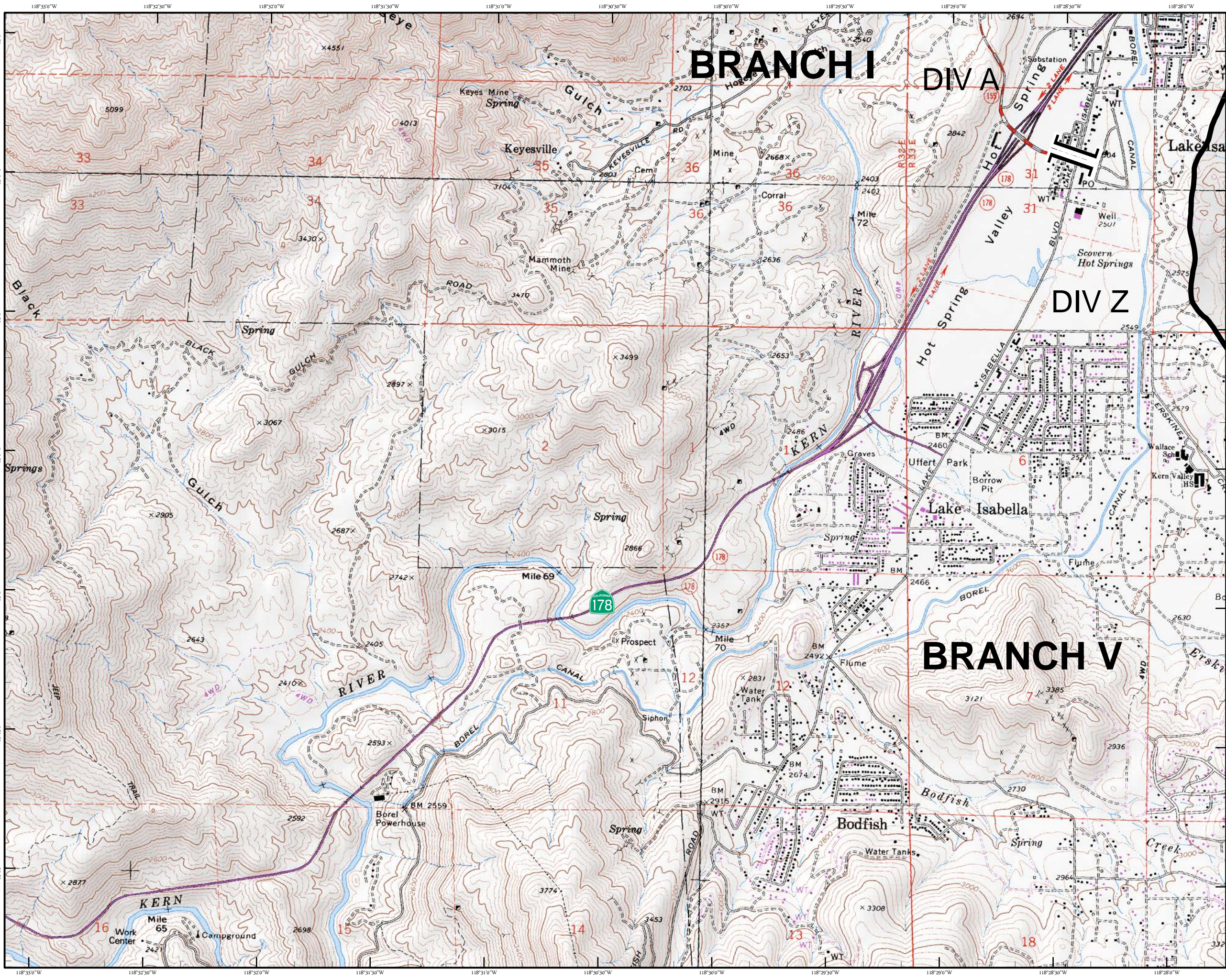


Kiavah Wilderness

**BRANCH I
 DIV E**

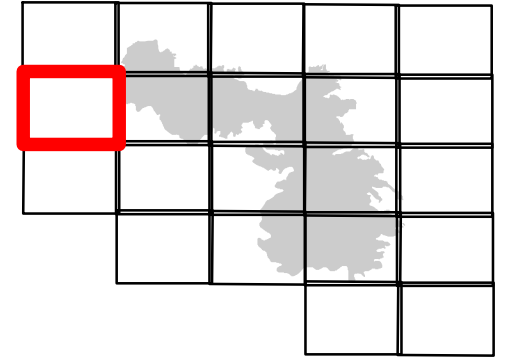
- Branch Break
- Division Break
- Uncontrolled Fire Edge
- Completed Line
- Completed Dozer Line
- Incident Command Post
- Drop Point
- Spike Camp
- Repeater
- Helibase
- Helispot
- USFS Wilderness
- BLM Wilderness





IAP MAP
Erskine Incident
CA-CND-001415
June 28, 2016
0600-1800
Day Shift

PAGE 6

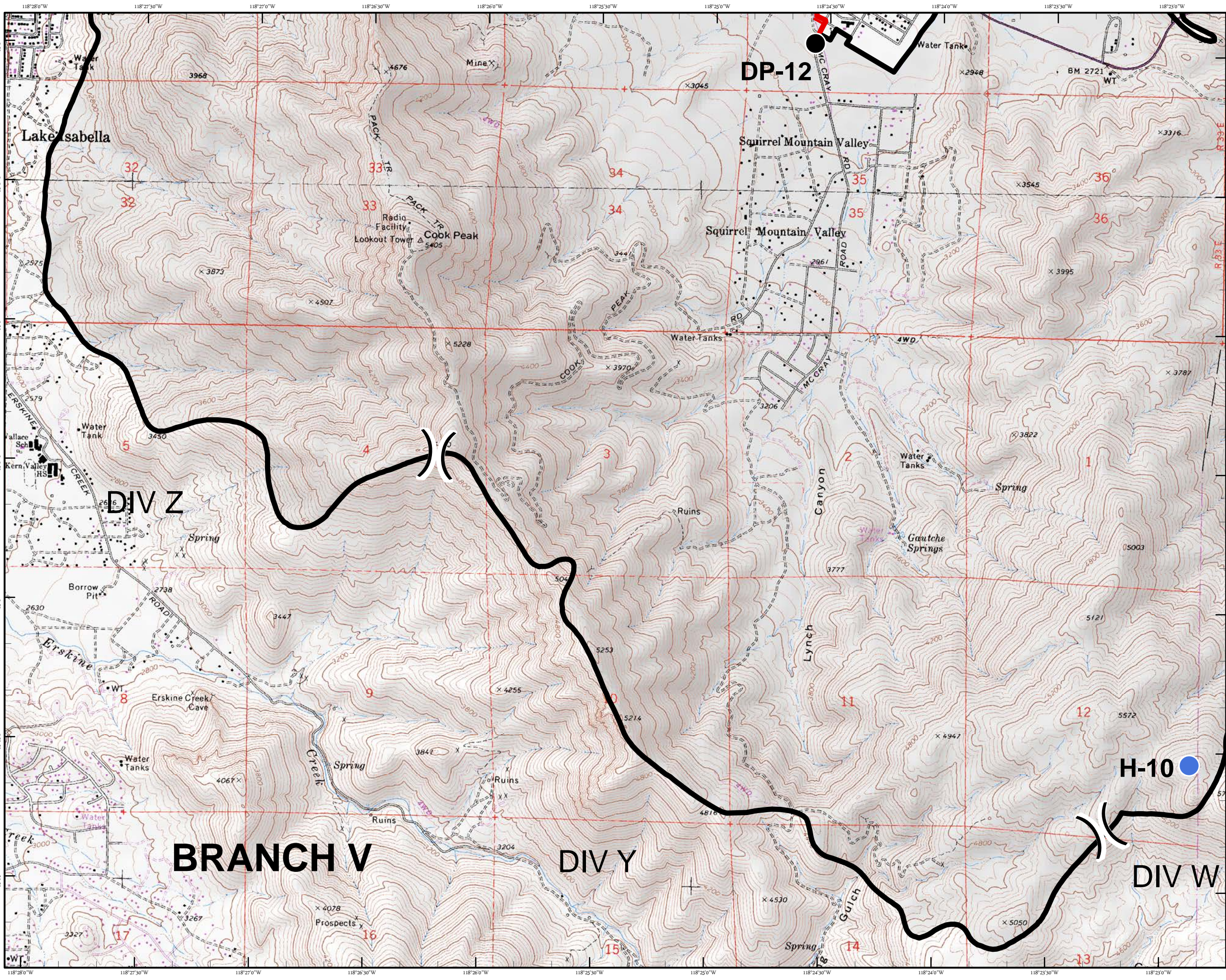


- Branch Break
- Division Break
- Uncontrolled Fire Edge
- Completed Line
- Completed Dozer Line
- Incident Command Post
- Drop Point
- Spike Camp
- Repeater
- Helibase
- Helispot
- USFS Wilderness
- BLM Wilderness



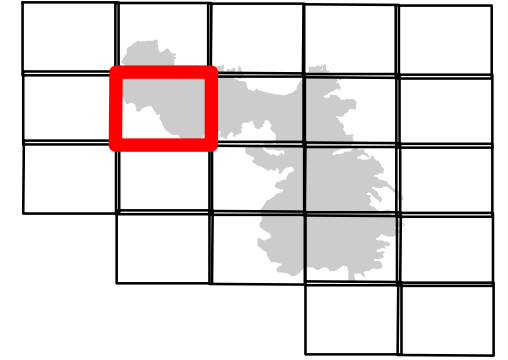
Miles
















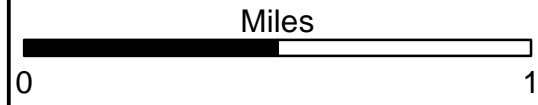


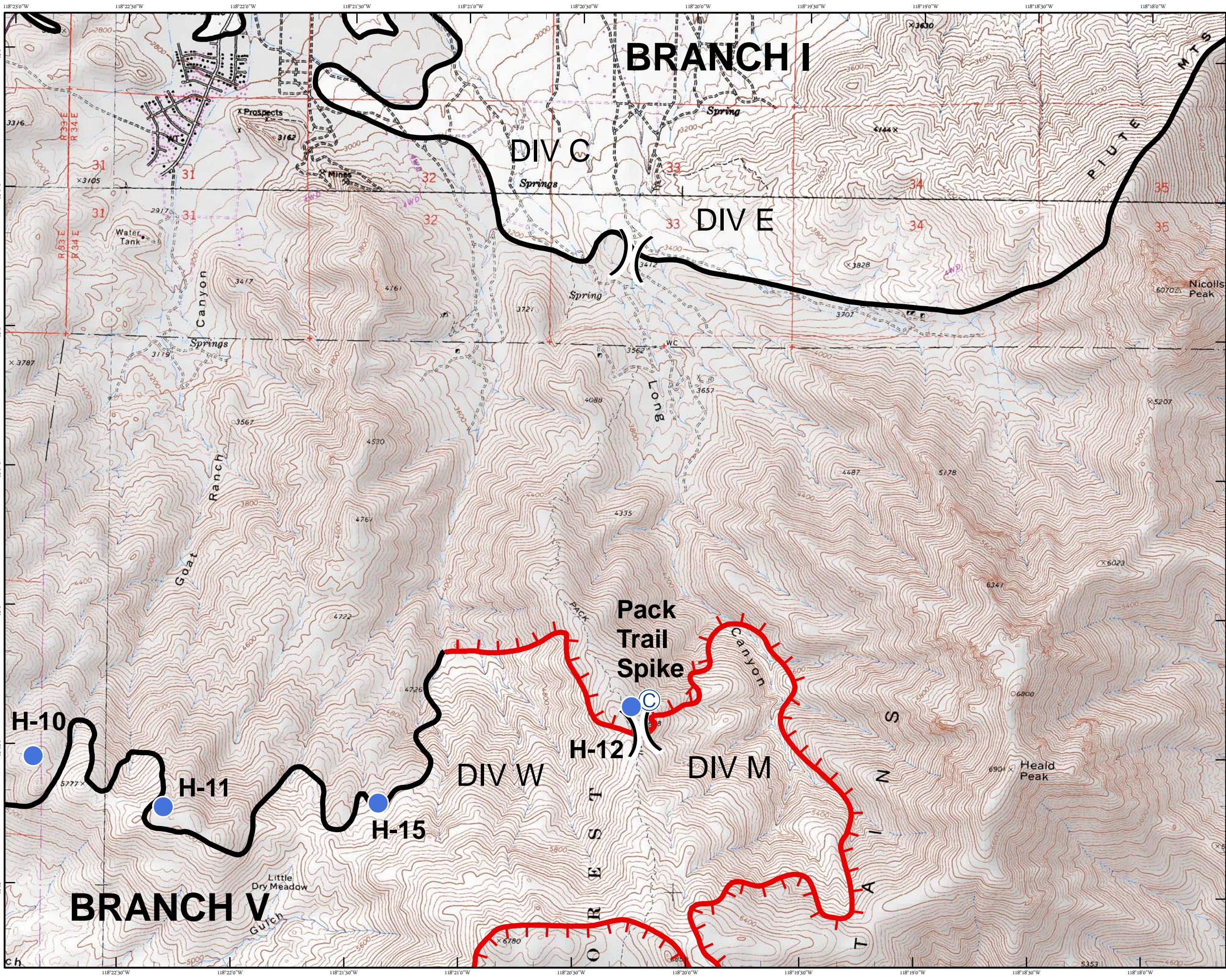
IAP MAP
Erskine Incident
 CA-CND-001415
 June 28, 2016
 0600-1800
 Day Shift

PAGE 7



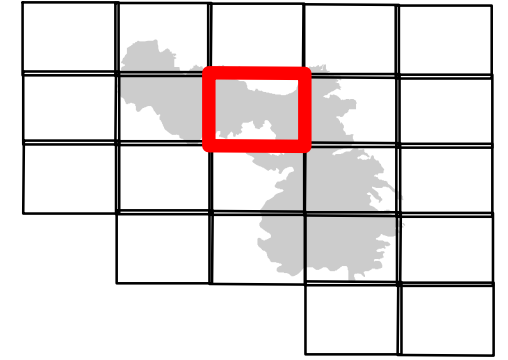
-  Branch Break
-  Division Break
-  Uncontrolled Fire Edge
-  Completed Line
-  Completed Dozer Line
-  Incident Command Post
-  Drop Point
-  Spike Camp
-  Repeater
-  Helibase
-  Helispot
-  USFS Wilderness
-  BLM Wilderness





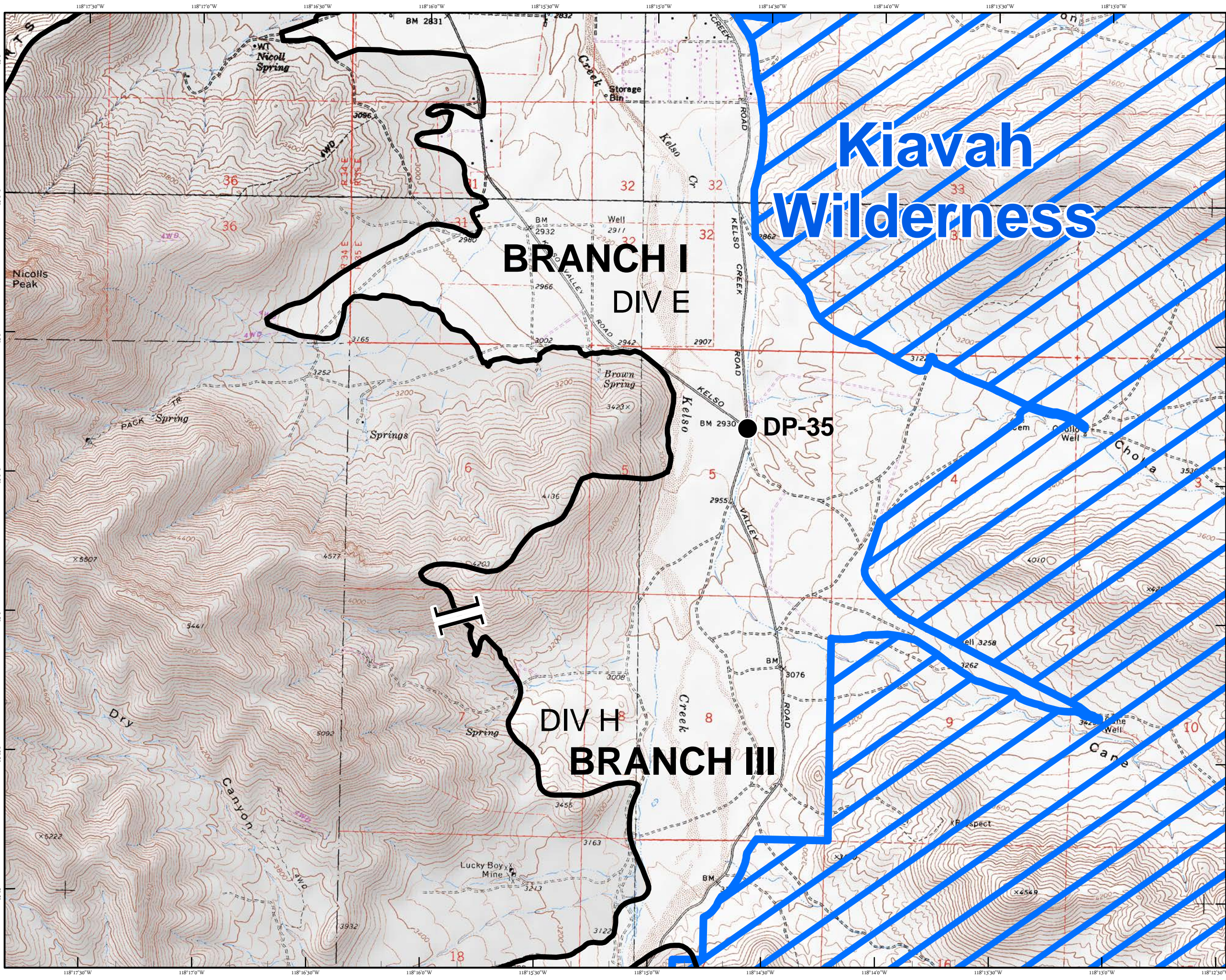
IAP MAP
Erskine Incident
CA-CND-001415
June 28, 2016
0600-1800
Day Shift

PAGE 8



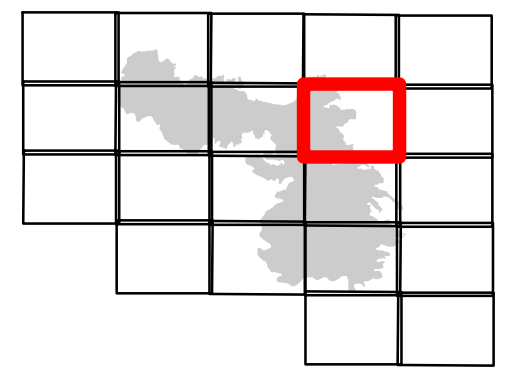
- Branch Break
- Division Break
- Uncontrolled Fire Edge
- Completed Line
- Completed Dozer Line
- Incident Command Post
- Drop Point
- Spike Camp
- Repeater
- Helibase
- Helispot
- USFS Wilderness
- BLM Wilderness



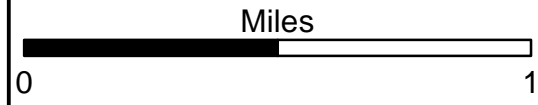


IAP MAP
Erskine Incident
 CA-CND-001415
 June 28, 2016
 0600-1800
 Day Shift

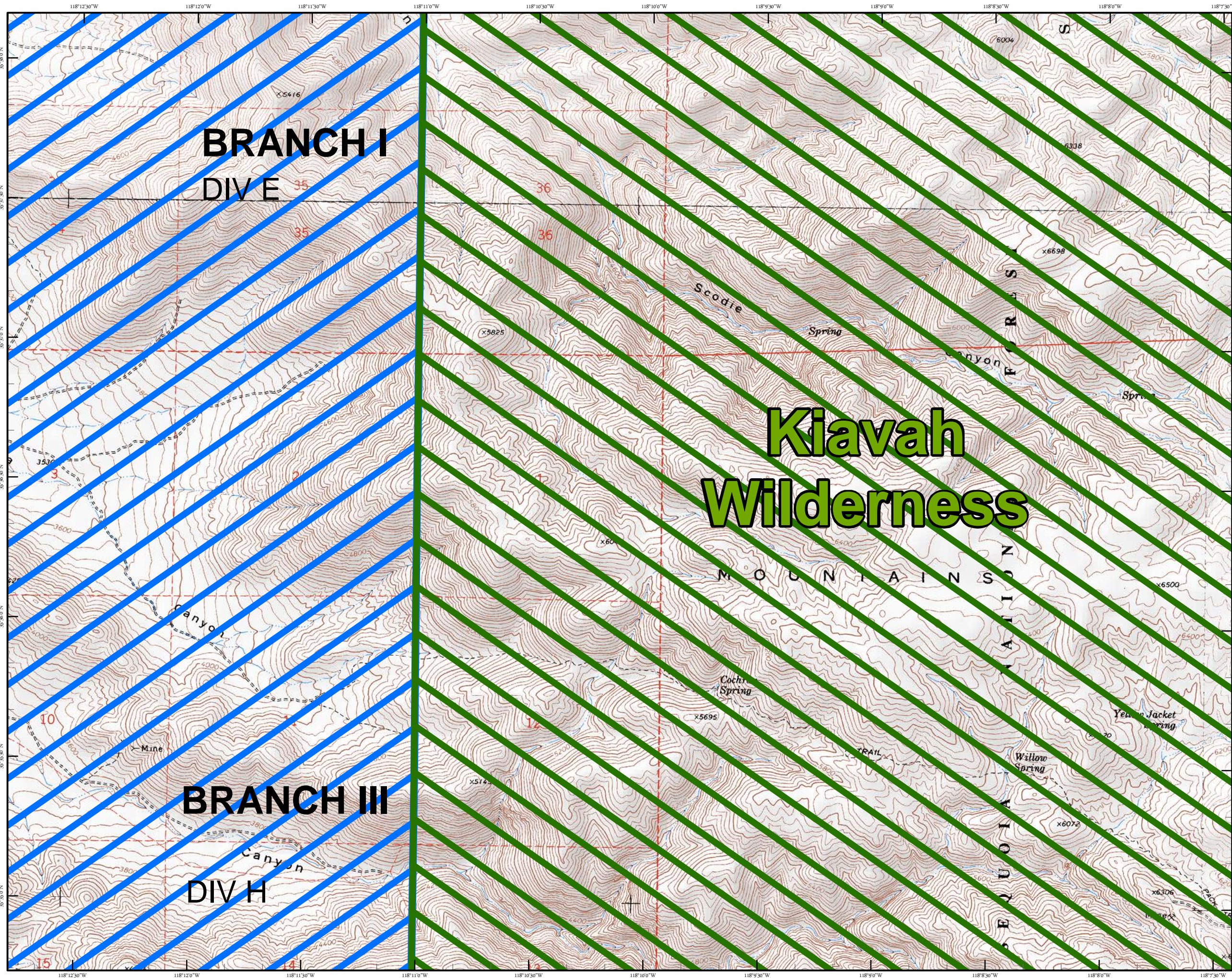
PAGE 9



- Branch Break
- Division Break
- Uncontrolled Fire Edge
- Completed Line
- Completed Dozer Line
- Incident Command Post
- Drop Point
- Spike Camp
- Repeater
- Helibase
- Helispot
- USFS Wilderness
- BLM Wilderness

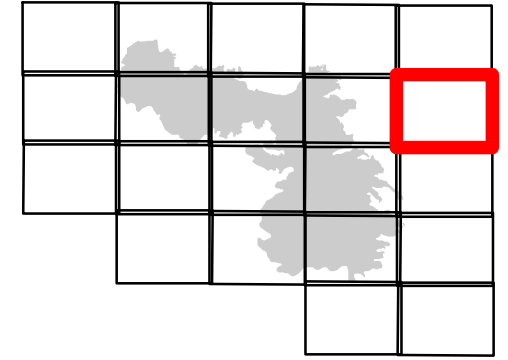


NAD83 UTM 11N
 Created on Tuesday Jun 28, 2016

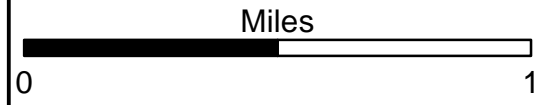


IAP MAP
Erskine Incident
 CA-CND-001415
 June 28, 2016
 0600-1800
 Day Shift

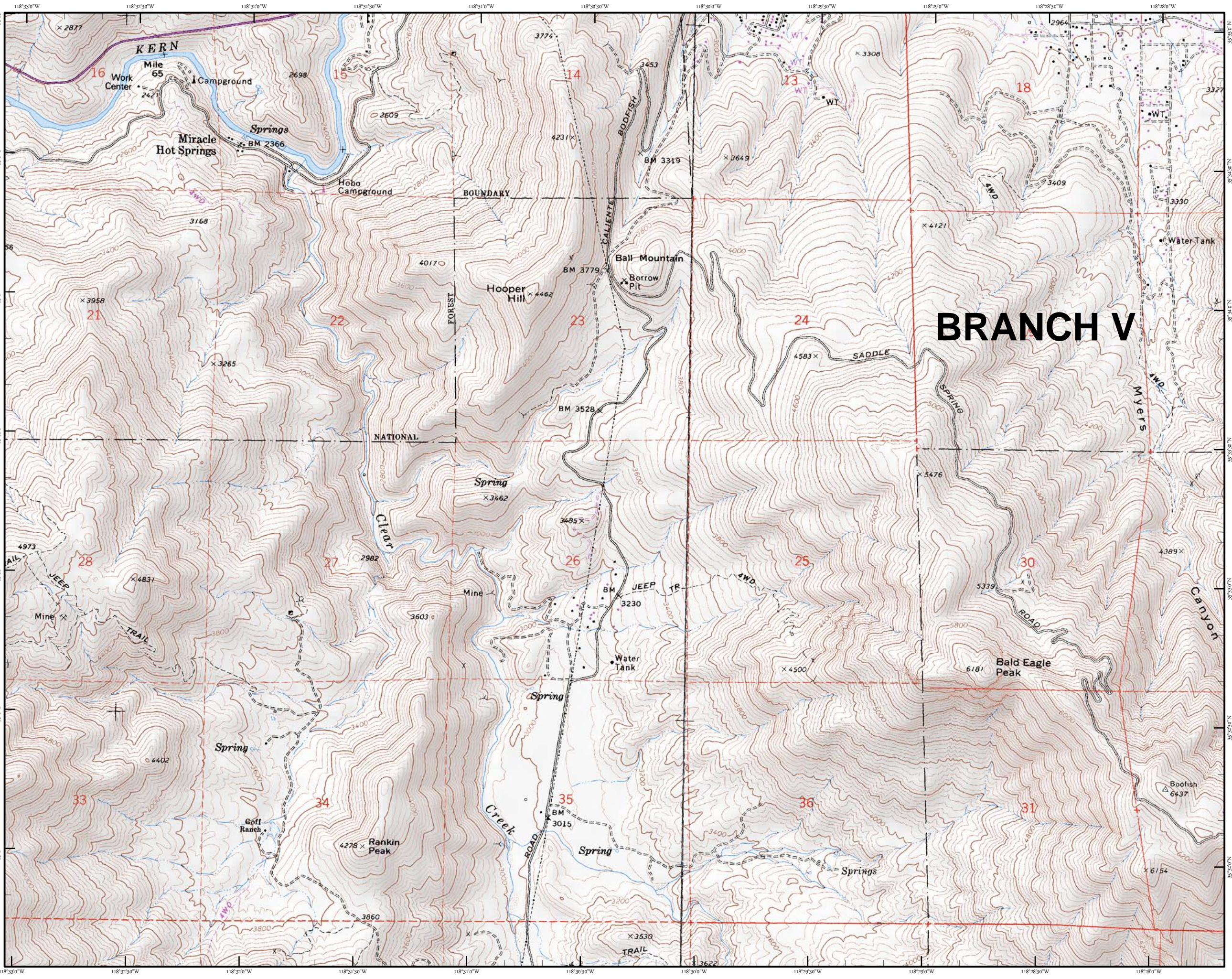
PAGE 10



- Branch Break
- Division Break
- Uncontrolled Fire Edge
- Completed Line
- Completed Dozer Line
- Incident Command Post
- Drop Point
- Spike Camp
- Repeater
- Helibase
- Helispot
- USFS Wilderness
- BLM Wilderness

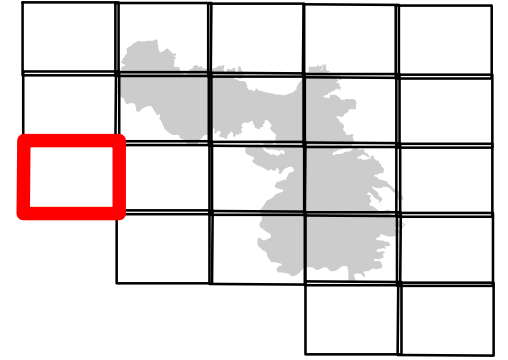


NAD83 UTM 11N
 Created on Tuesday Jun 28, 2016



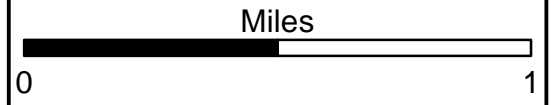
IAP MAP
Erskine Incident
CA-CND-001415
June 28, 2016
0600-1800
Day Shift

PAGE 11

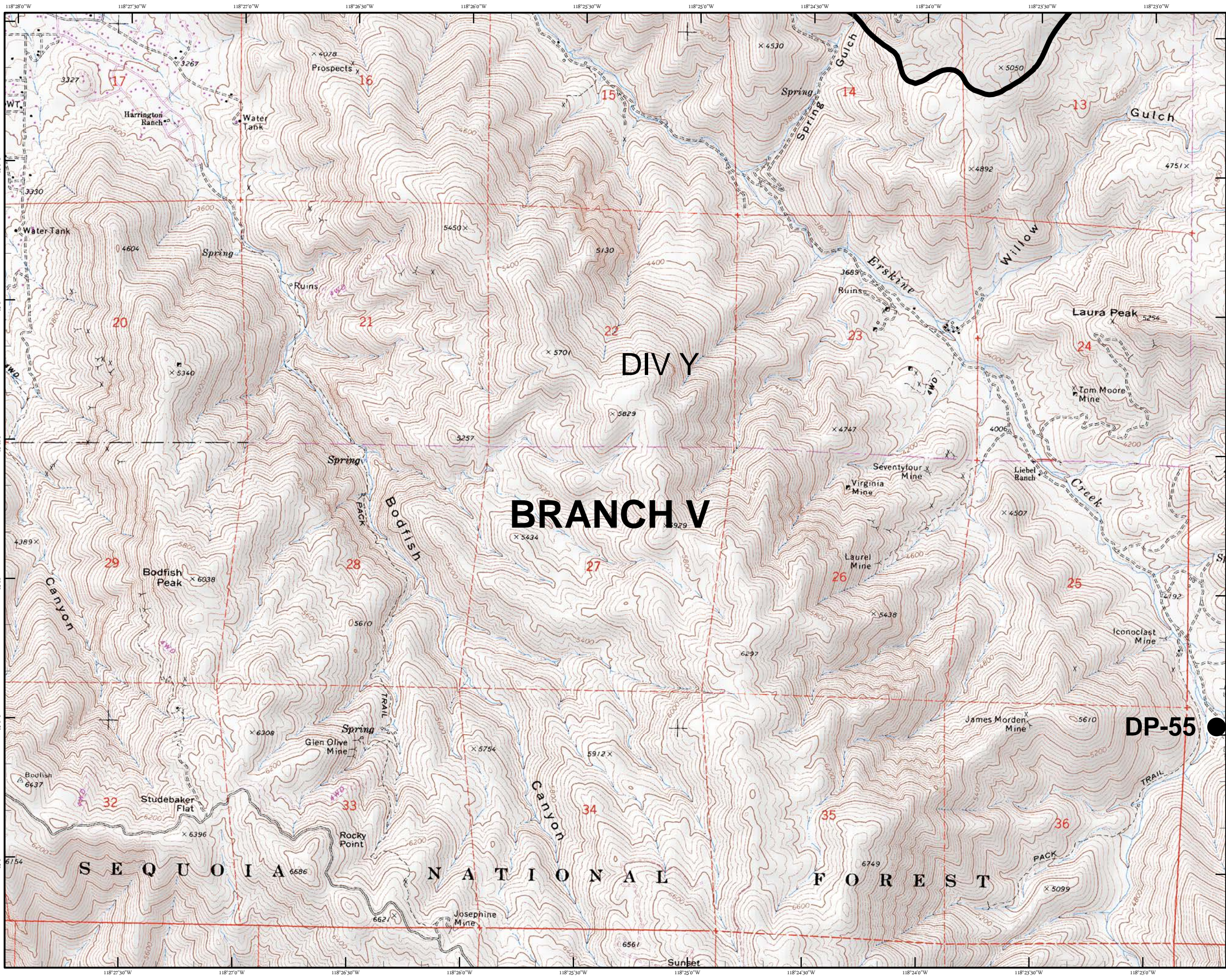


BRANCH V

- Branch Break
- Division Break
- Uncontrolled Fire Edge
- Completed Line
- Completed Dozer Line
- Incident Command Post
- Drop Point
- Spike Camp
- Repeater
- Helibase
- Helispot
- USFS Wilderness
- BLM Wilderness

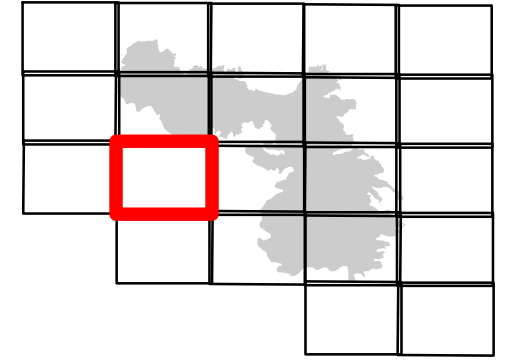


NAD83 UTM 11N
 Created on Tuesday Jun 28, 2016

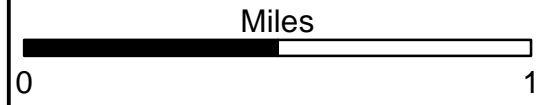


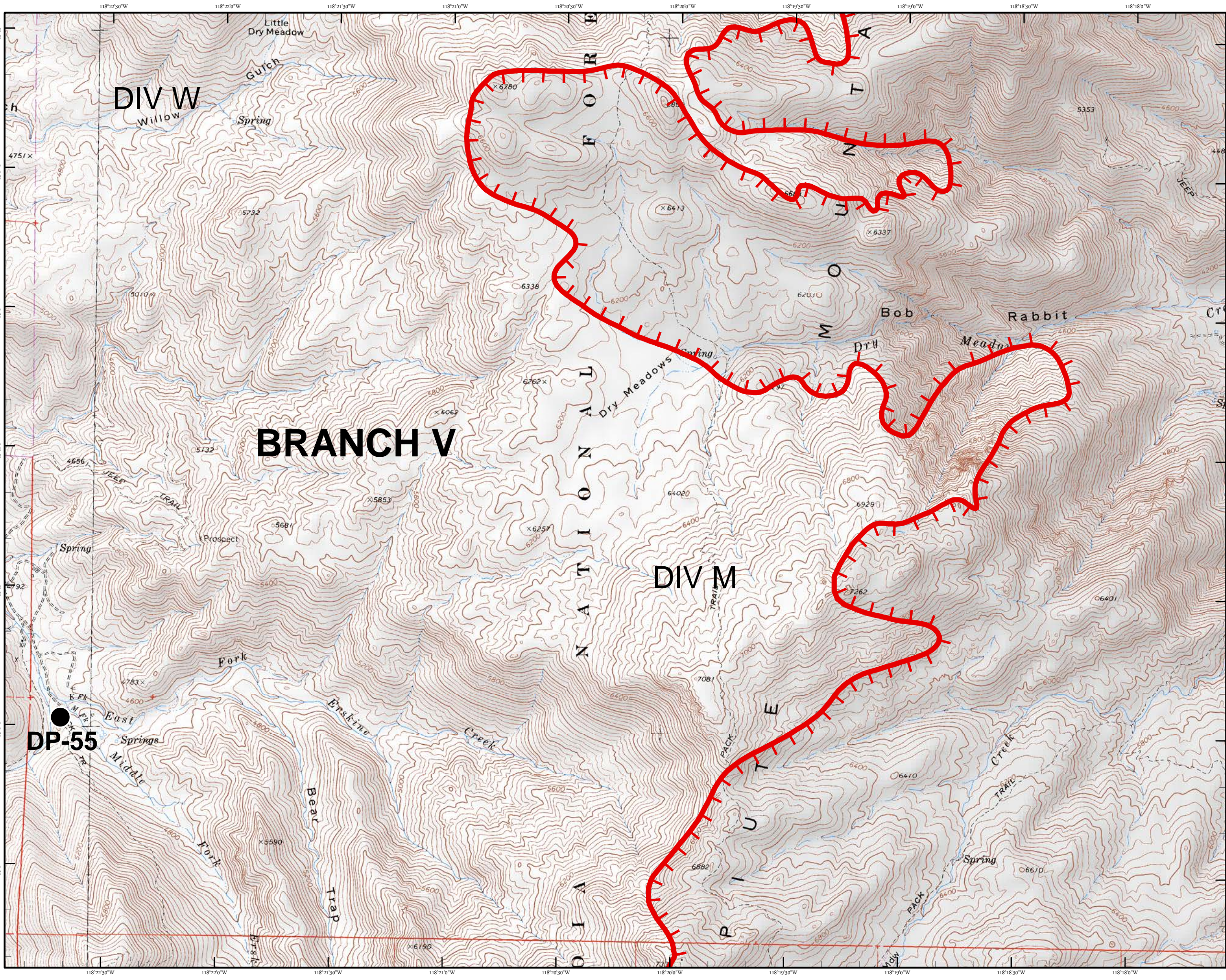
IAP MAP
Erskine Incident
 CA-CND-001415
 June 28, 2016
 0600-1800
 Day Shift

PAGE 12



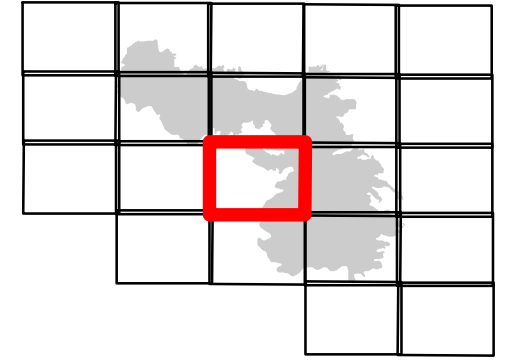
- Branch Break
- Division Break
- Uncontrolled Fire Edge
- Completed Line
- Completed Dozer Line
- Incident Command Post
- Drop Point
- Spike Camp
- Repeater
- Helibase
- Helispot
- USFS Wilderness
- BLM Wilderness



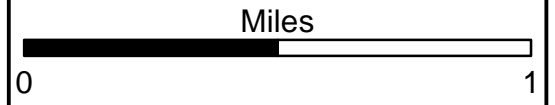


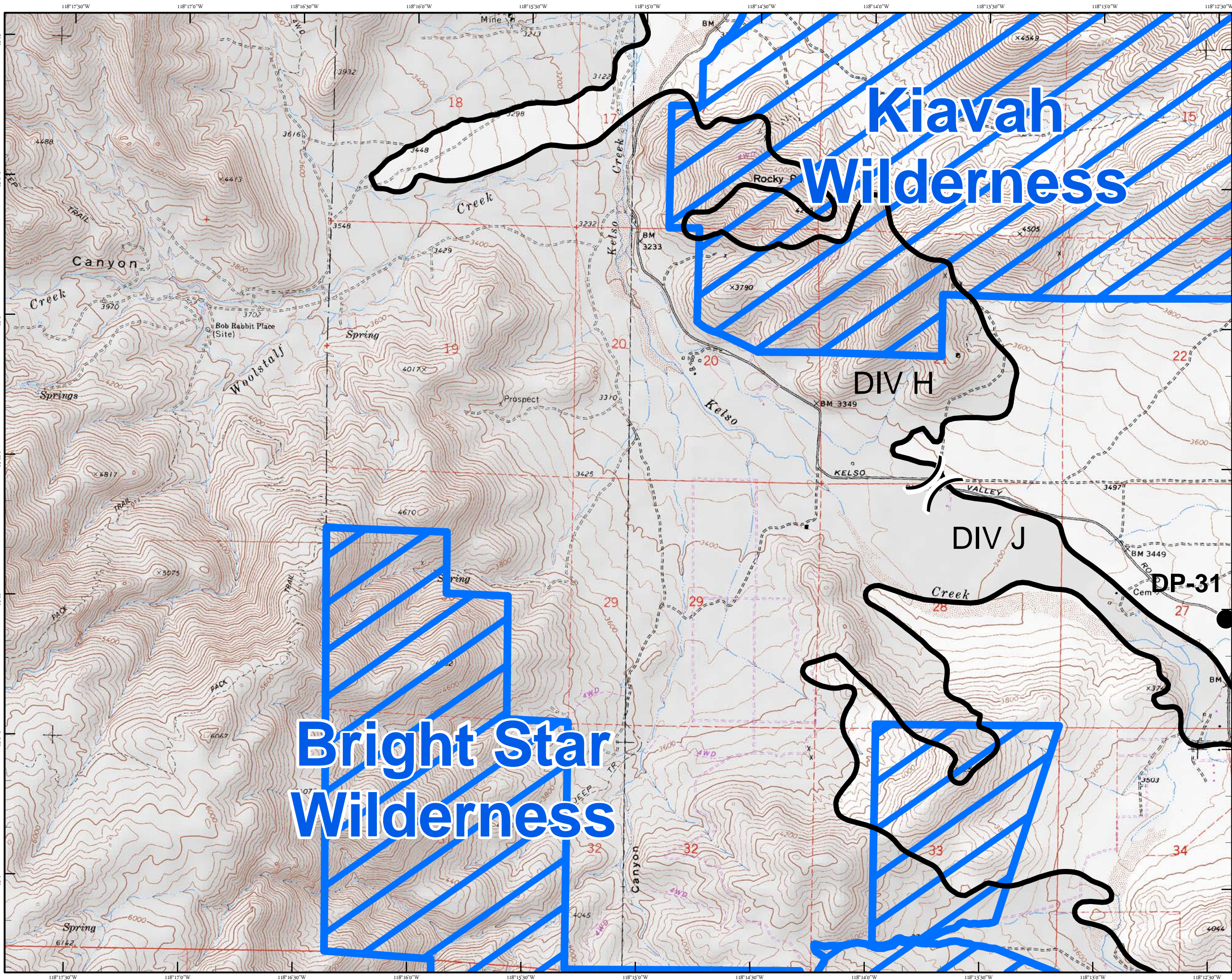
IAP MAP
Erskine Incident
CA-CND-001415
June 28, 2016
0600-1800
Day Shift

PAGE 13



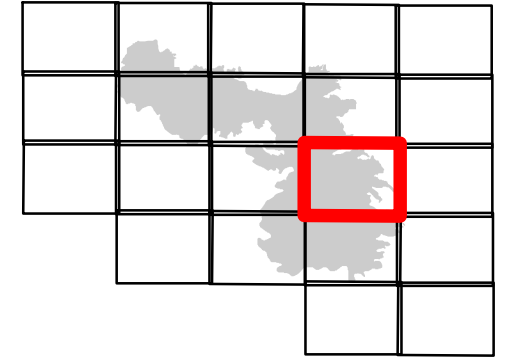
- Branch Break
- Division Break
- Uncontrolled Fire Edge
- Completed Line
- Completed Dozer Line
- Incident Command Post
- Drop Point
- Spike Camp
- Repeater
- Helibase
- Helispot
- USFS Wilderness
- BLM Wilderness



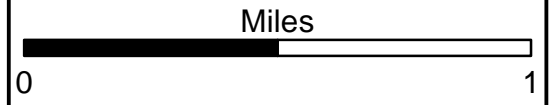


IAP MAP
Erskine Incident
 CA-CND-001415
 June 28, 2016
 0600-1800
 Day Shift

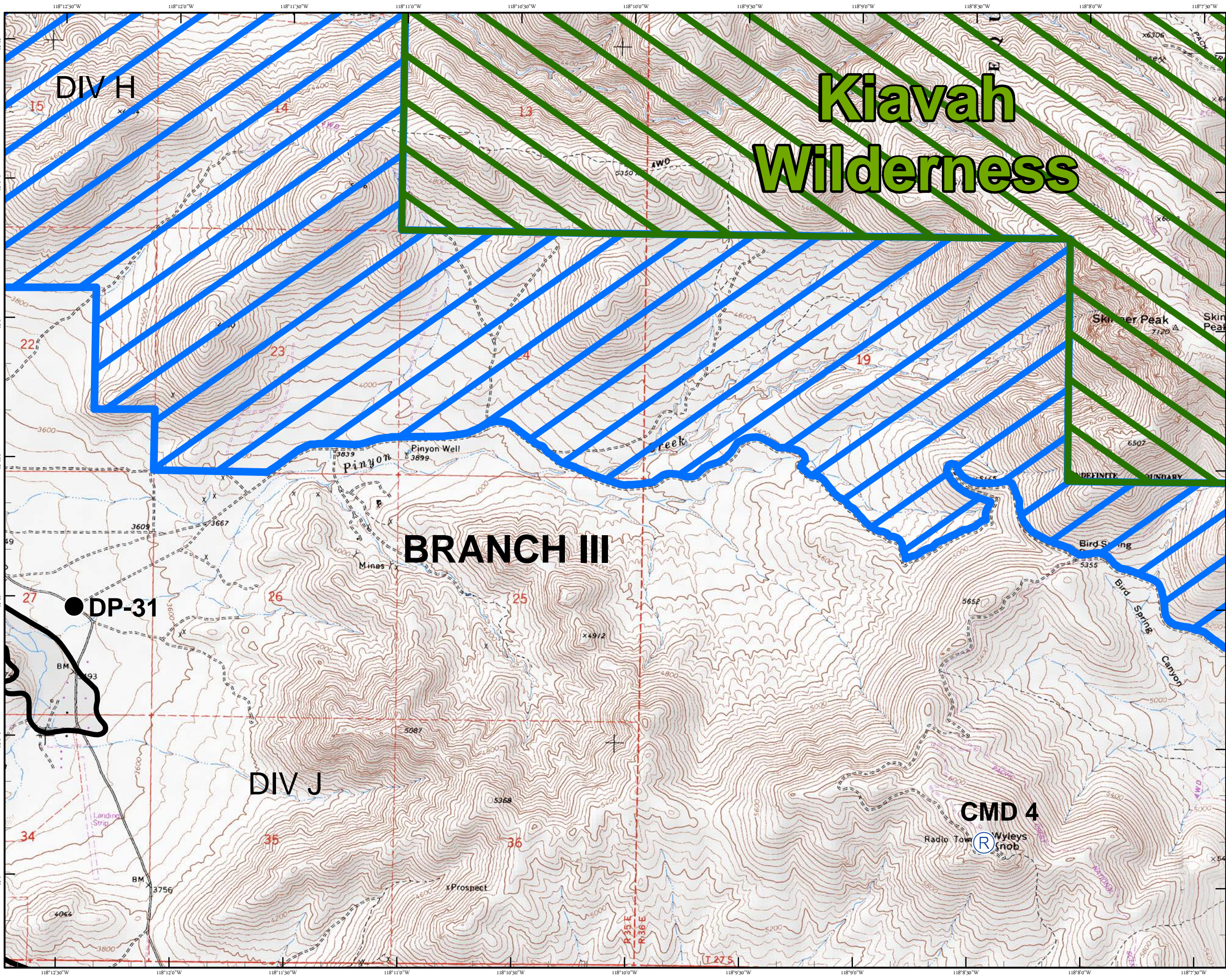
PAGE 14



- Branch Break
- Division Break
- Uncontrolled Fire Edge
- Completed Line
- Completed Dozer Line
- Incident Command Post
- Drop Point
- Spike Camp
- Repeater
- Helibase
- Helispot
- USFS Wilderness
- BLM Wilderness

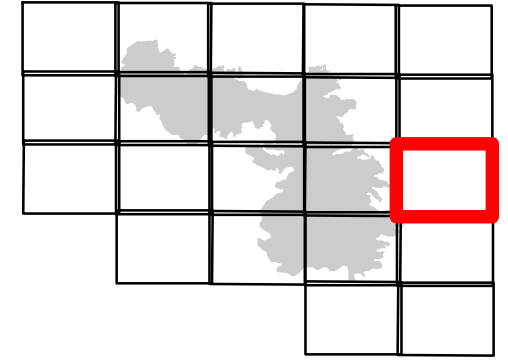


NAD83 UTM 11N
 Created on Tuesday Jun 28, 2016

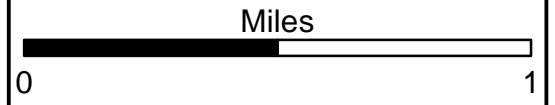


IAP MAP
Erskine Incident
CA-CND-001415
June 28, 2016
0600-1800
Day Shift

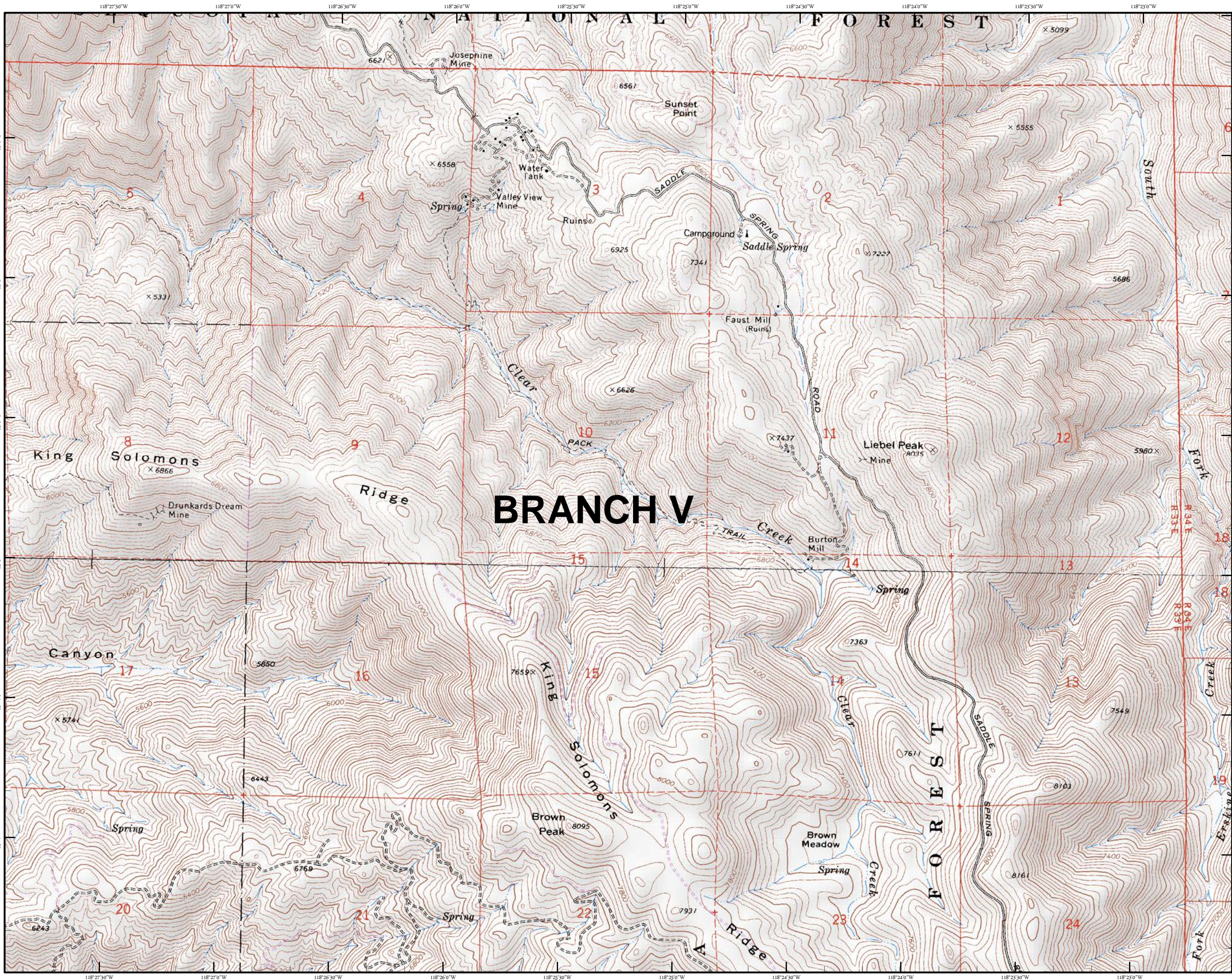
PAGE 15



- Branch Break
- Division Break
- Uncontrolled Fire Edge
- Completed Line
- Completed Dozer Line
- Incident Command Post
- Drop Point
- Spike Camp
- Repeater
- Helibase
- Helispot
- USFS Wilderness
- BLM Wilderness

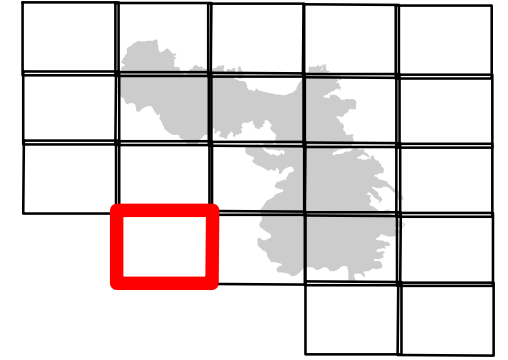


NAD83 UTM 11N
 Created on Tuesday Jun 28, 2016

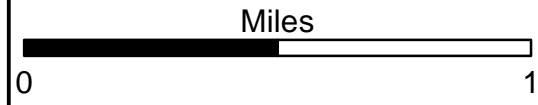


IAP MAP
Erskine Incident
CA-CND-001415
June 28, 2016
0600-1800
Day Shift

PAGE 16

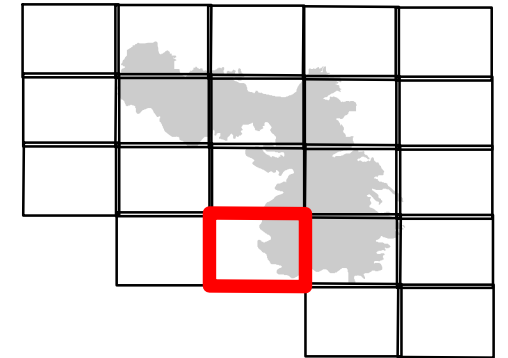















- Branch Break
- Division Break
- Uncontrolled Fire Edge
- Completed Line
- Completed Dozer Line
- Incident Command Post
- Drop Point
- Spike Camp
- Repeater
- Helibase
- Helispot
- USFS Wilderness
- BLM Wilderness

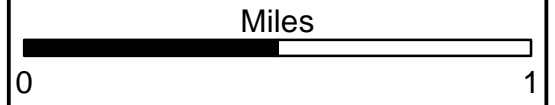


IAP MAP
Erskine Incident
CA-CND-001415
June 28, 2016
0600-1800
Day Shift

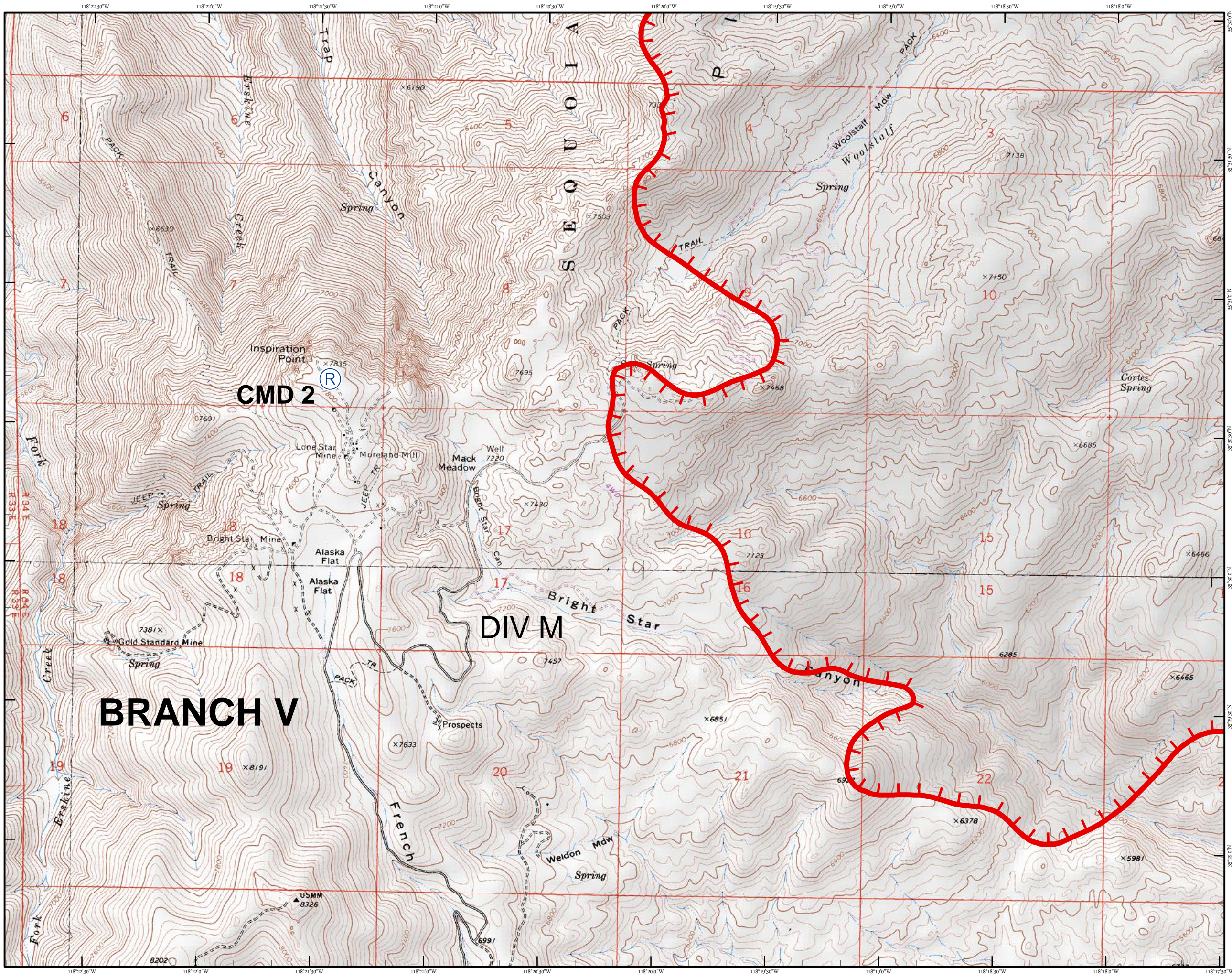
PAGE 17

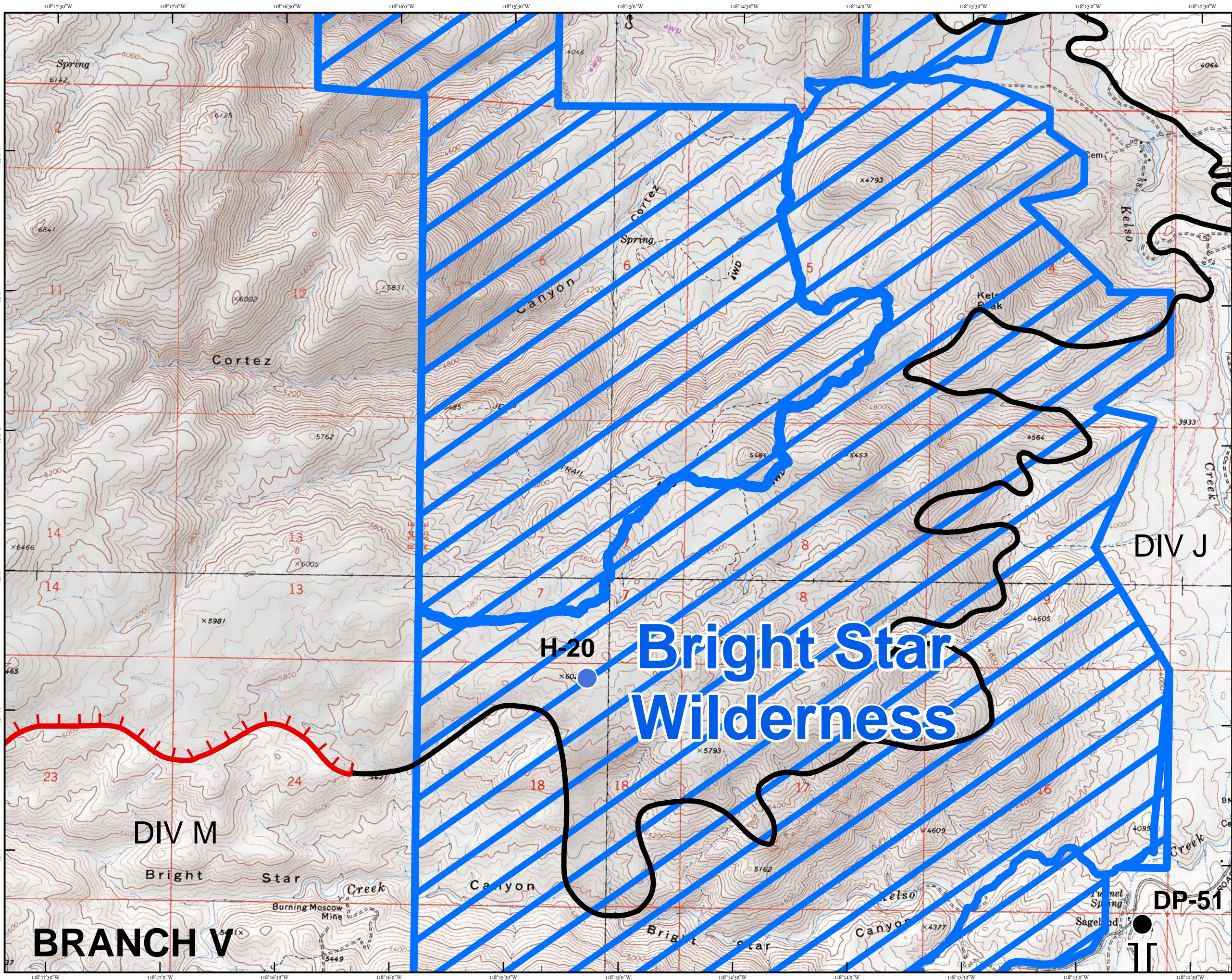


-  Branch Break
-  Division Break
-  Uncontrolled Fire Edge
-  Completed Line
-  Completed Dozer Line
-  Incident Command Post
-  Drop Point
-  Spike Camp
-  Repeater
-  Helibase
-  Helispot
-  USFS Wilderness
-  BLM Wilderness



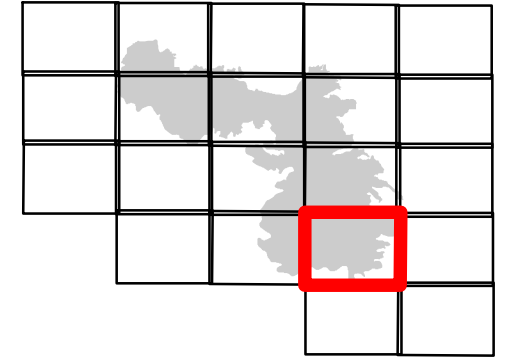
NAD83 UTM 11N
 Created on Tuesday Jun 28, 2016





IAP MAP
Erskine Incident
 CA-CND-001415
 June 28, 2016
 0600-1800
 Day Shift

PAGE 18



- Branch Break
- Division Break
- Uncontrolled Fire Edge
- Completed Line
- Completed Dozer Line
- Incident Command Post
- Drop Point
- Spike Camp
- Repeater
- Helibase
- Helispot
- USFS Wilderness
- BLM Wilderness



NAD83 UTM 11N
 Created on Tuesday Jun 28, 2016

**Bright Star
 Wilderness**

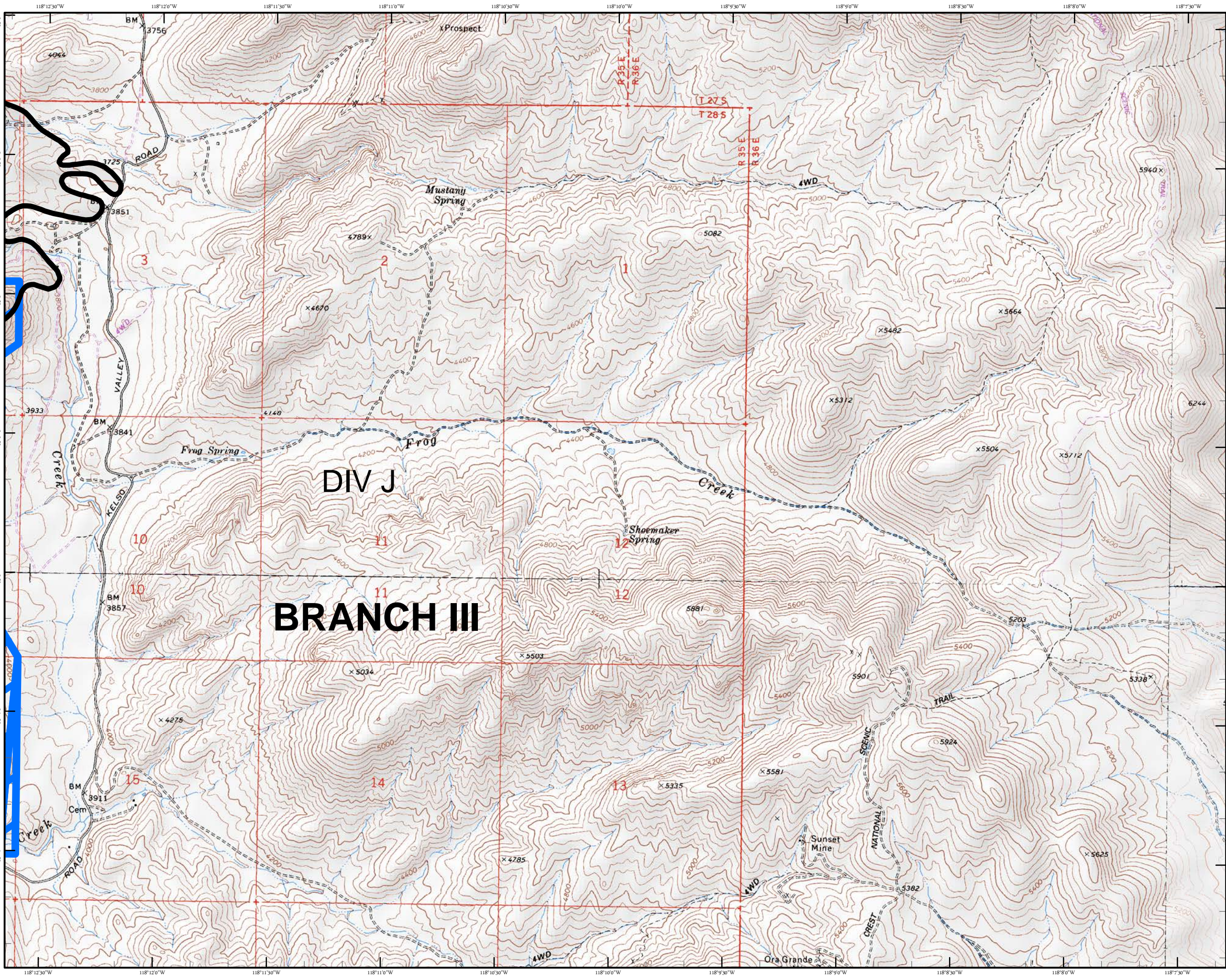
BRANCH V

DIV J

DIV M

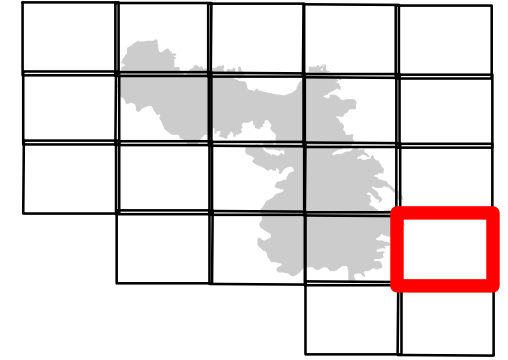
DP-51

H-20

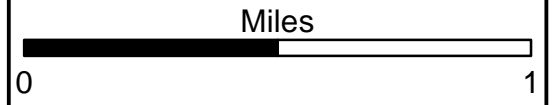


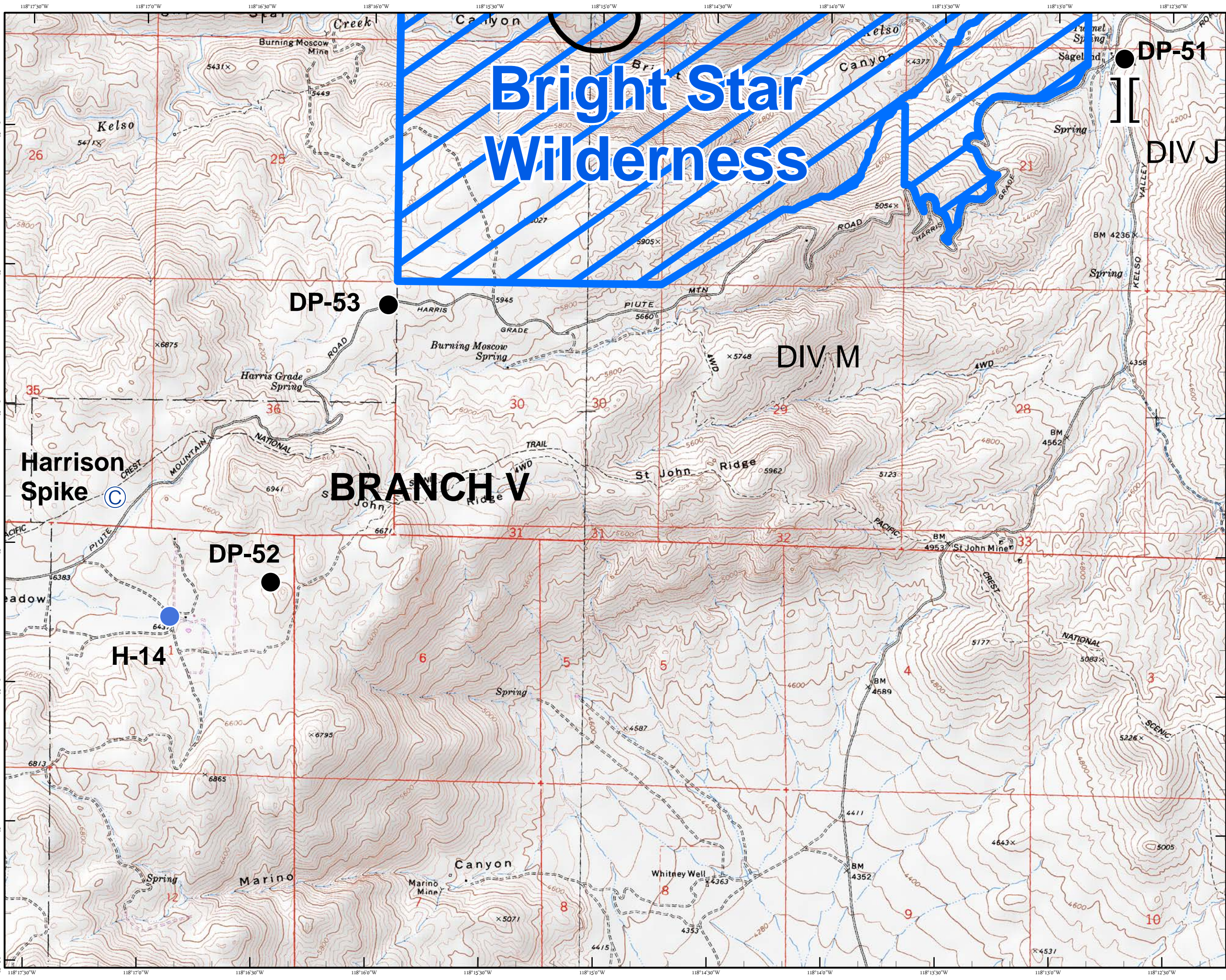
IAP MAP
Erskine Incident
CA-CND-001415
June 28, 2016
0600-1800
Day Shift

PAGE 19



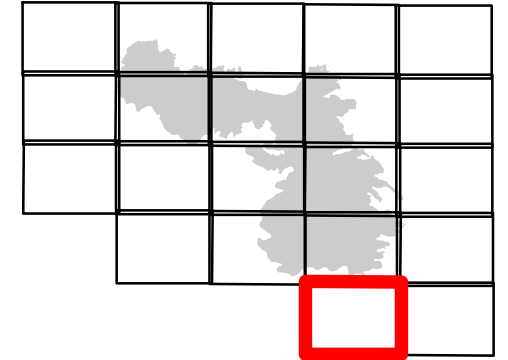
- Branch Break
- Division Break
- Uncontrolled Fire Edge
- Completed Line
- Completed Dozer Line
- Incident Command Post
- Drop Point
- Spike Camp
- Repeater
- Helibase
- Helispot
- USFS Wilderness
- BLM Wilderness



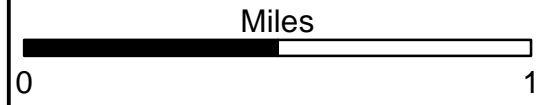


IAP MAP
Erskine Incident
CA-CND-001415
June 28, 2016
0600-1800
Day Shift

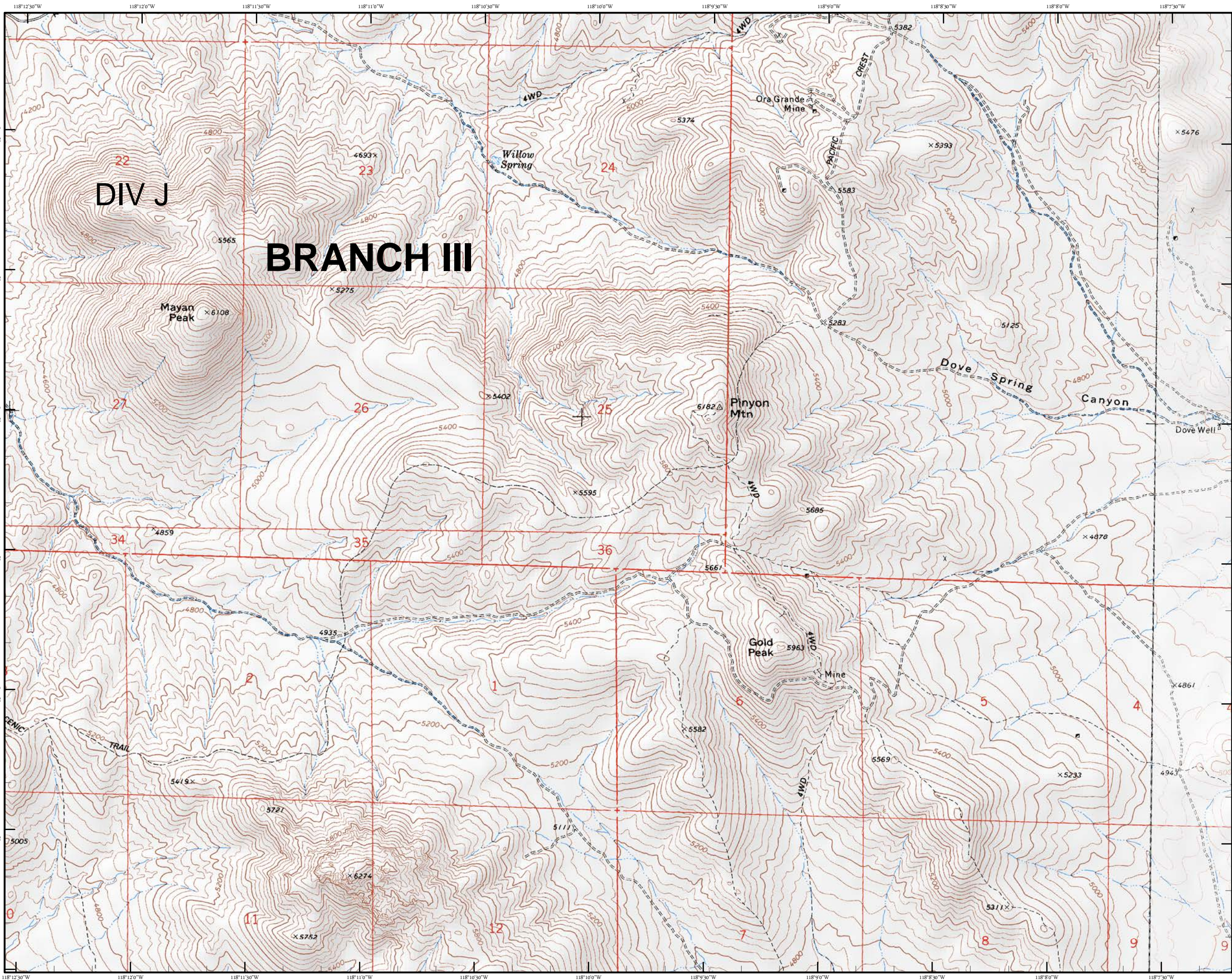
PAGE 20



- Branch Break
- Division Break
- Uncontrolled Fire Edge
- Completed Line
- Completed Dozer Line
- Incident Command Post
- Drop Point
- Spike Camp
- Repeater
- Helibase
- Helispot
- USFS Wilderness
- BLM Wilderness

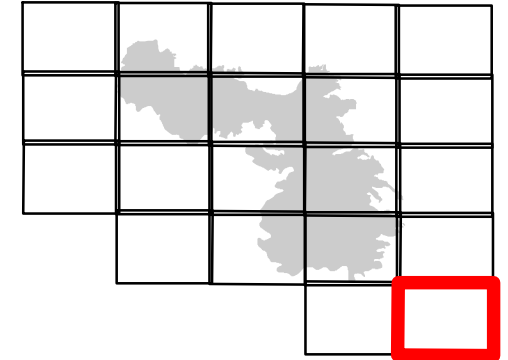















NAD83 UTM 11N
 Created on Tuesday Jun 28, 2016



IAP MAP
Erskine Incident
CA-CND-001415
June 28, 2016
0600-1800
Day Shift

PAGE 21



-  Branch Break
-  Division Break
-  Uncontrolled Fire Edge
-  Completed Line
-  Completed Dozer Line
-  Incident Command Post
-  Drop Point
-  Spike Camp
-  Repeater
-  Helibase
-  Helispot
-  USFS Wilderness
-  BLM Wilderness

