

IAP MAP

Erskine Incident

CA-CND-001415

June 29, 2016



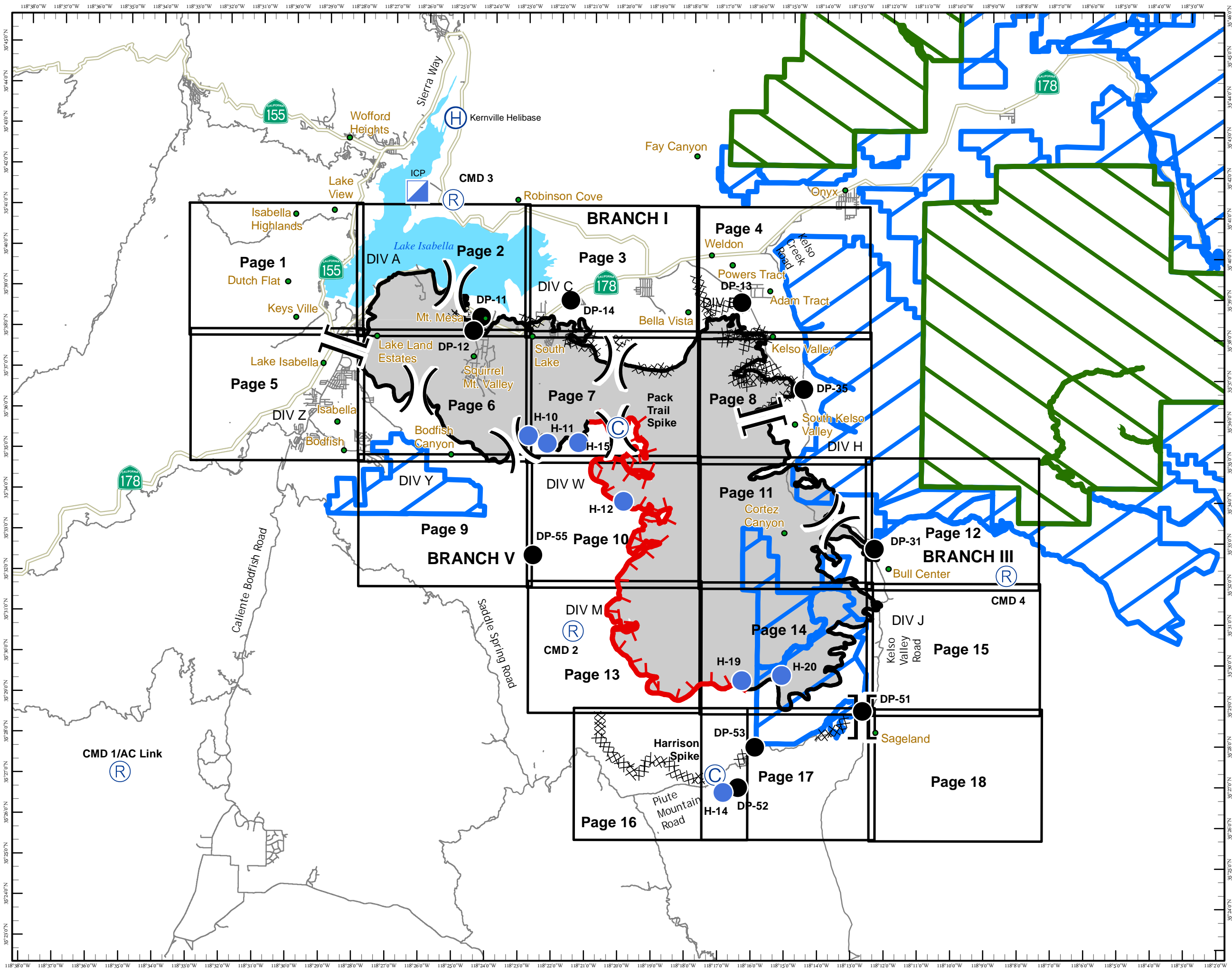
QR CODE

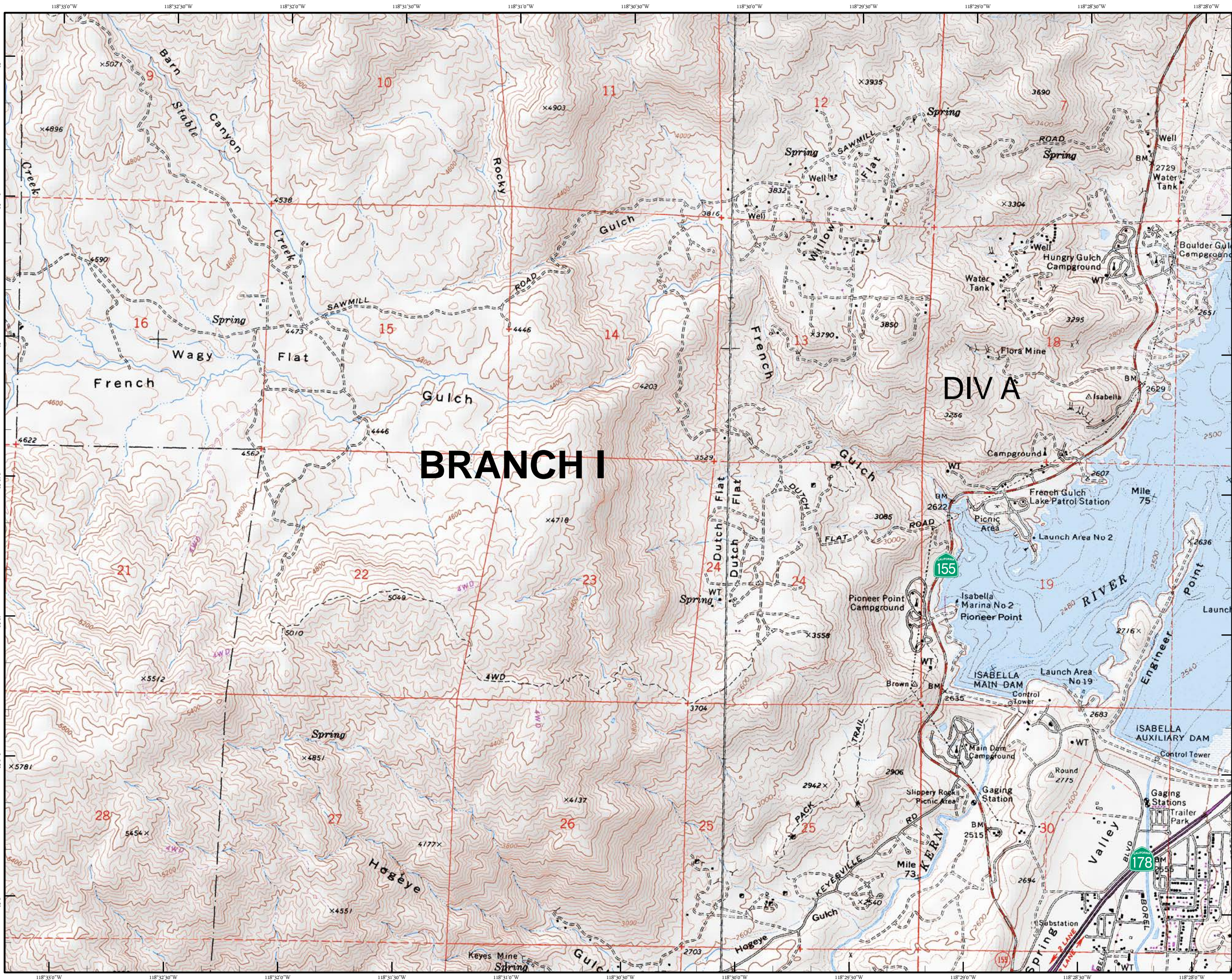


- Branch Break
- Division Break
- Uncontrolled Fire Edge
- Completed Line
- Completed Dozer Line
- Incident Command Post
- Drop Point
- Spike Camp
- Repeater
- Helibase
- Helispot
- USFS Wilderness
- BLM Wilderness



NAD83 UTM 11N
Created on Tuesday Jun 28, 2016

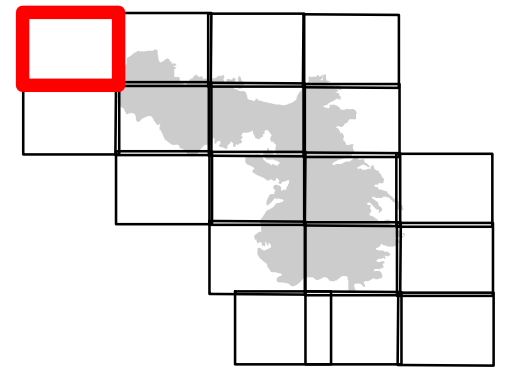




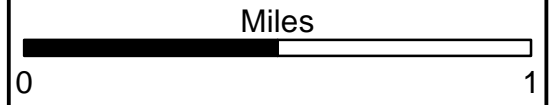
IAP MAP
Erskine Incident
CA-CND-001415

June 29, 2016

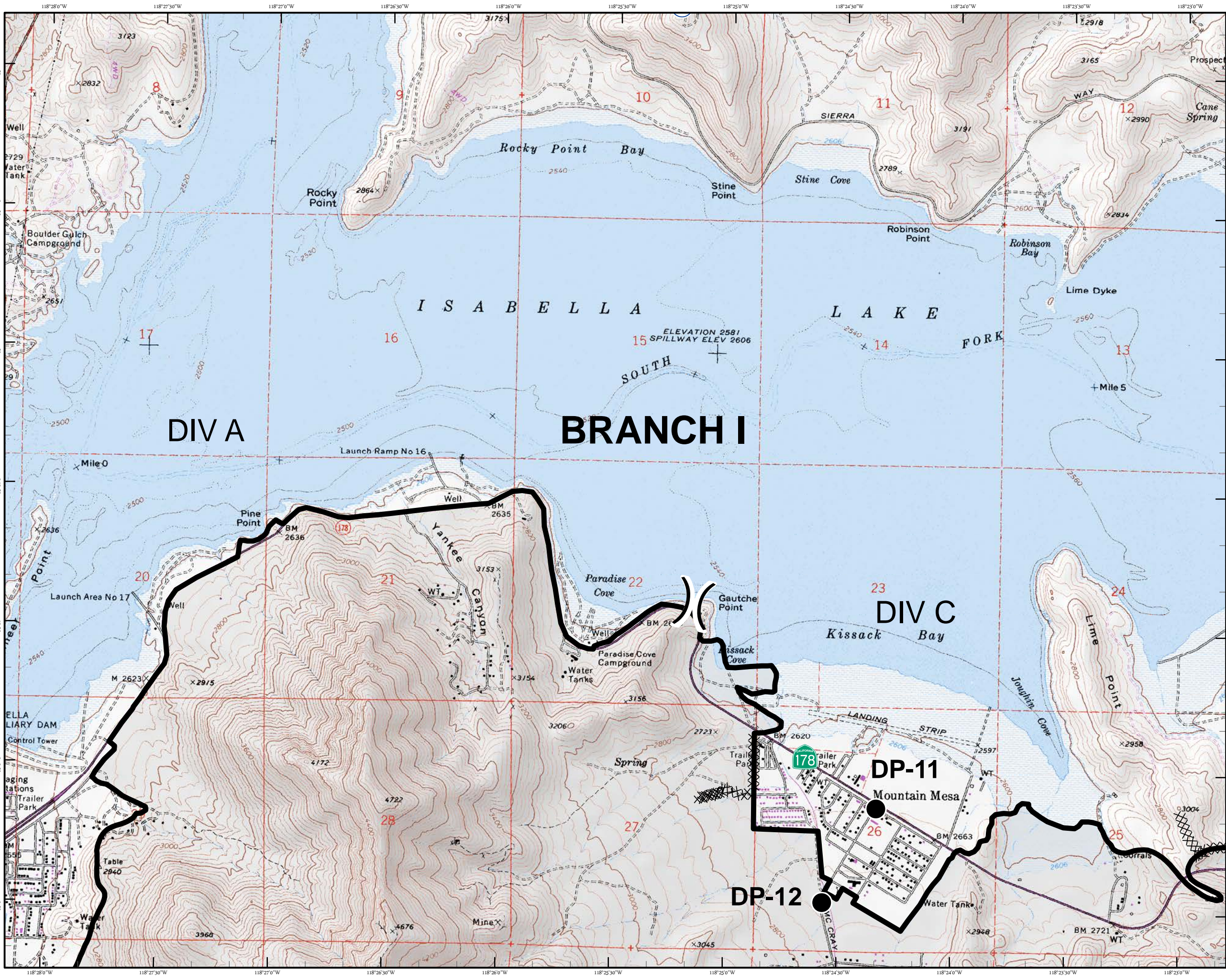
PAGE 1



- Branch Break
- Division Break
- Uncontrolled Fire Edge
- Completed Line
- Completed Dozer Line
- Incident Command Post
- Drop Point
- Spike Camp
- Repeater
- Helibase
- Helispot
- USFS Wilderness
- BLM Wilderness



NAD83 UTM 11N
 Created on Tuesday Jun 28, 2016



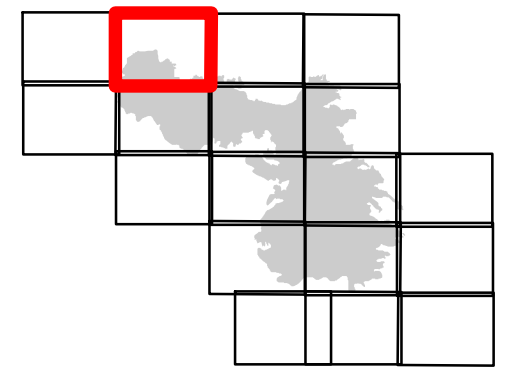
IAP MAP

Erskine Incident

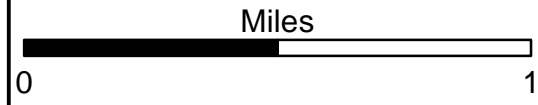
CA-CND-001415

June 29, 2016

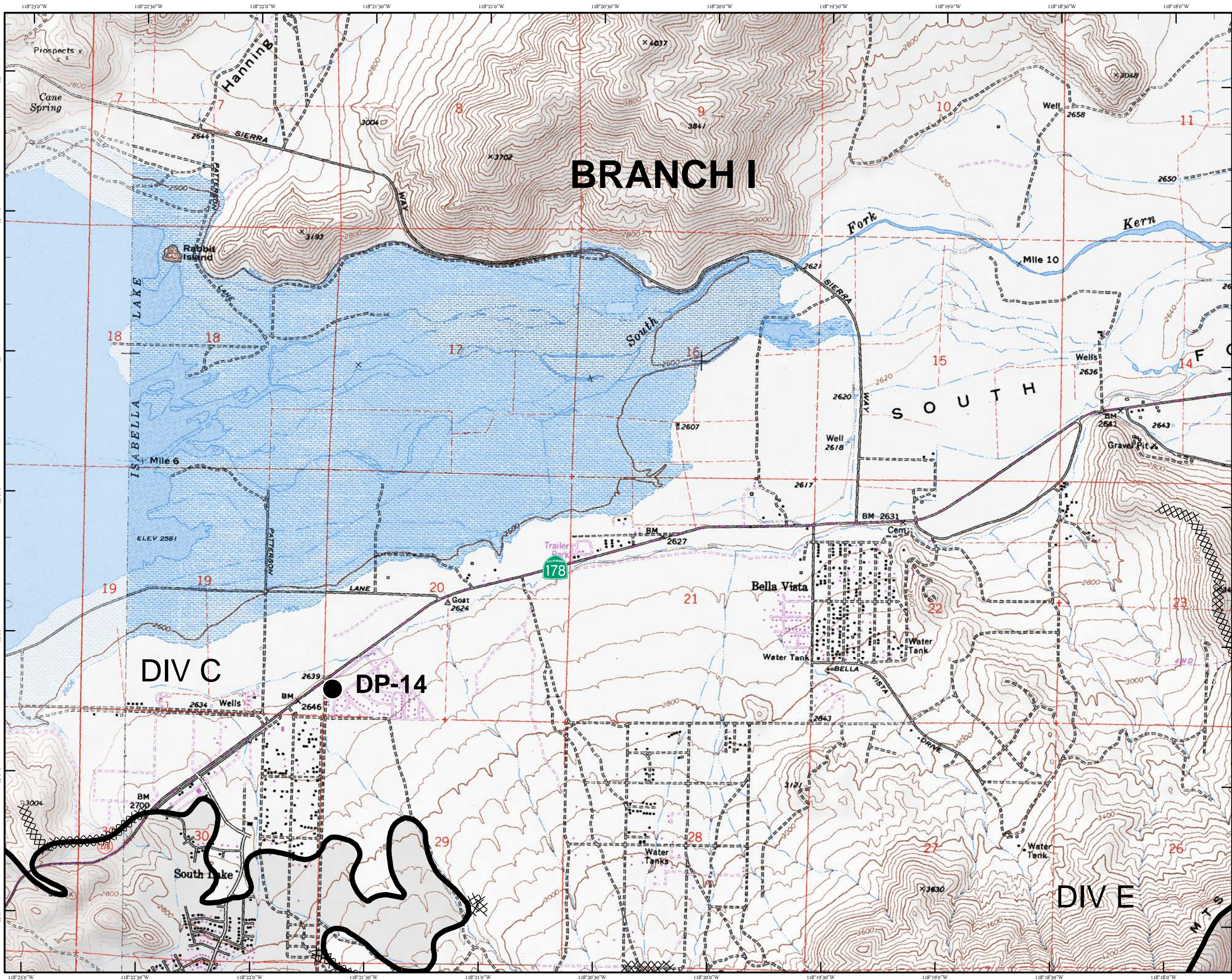
PAGE 2



- Branch Break
- Division Break
- Uncontrolled Fire Edge
- Completed Line
- Completed Dozer Line
- Incident Command Post
- Drop Point
- Spike Camp
- Repeater
- Helibase
- Helispot
- USFS Wilderness
- BLM Wilderness



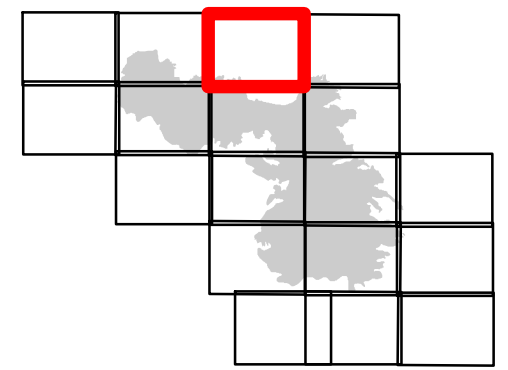
NAD83 UTM 11N
Created on Tuesday Jun 28, 2016



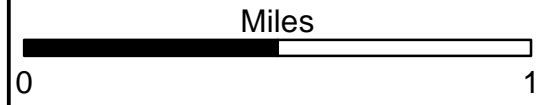
IAP MAP
Erskine Incident
CA-CND-001415

June 29, 2016

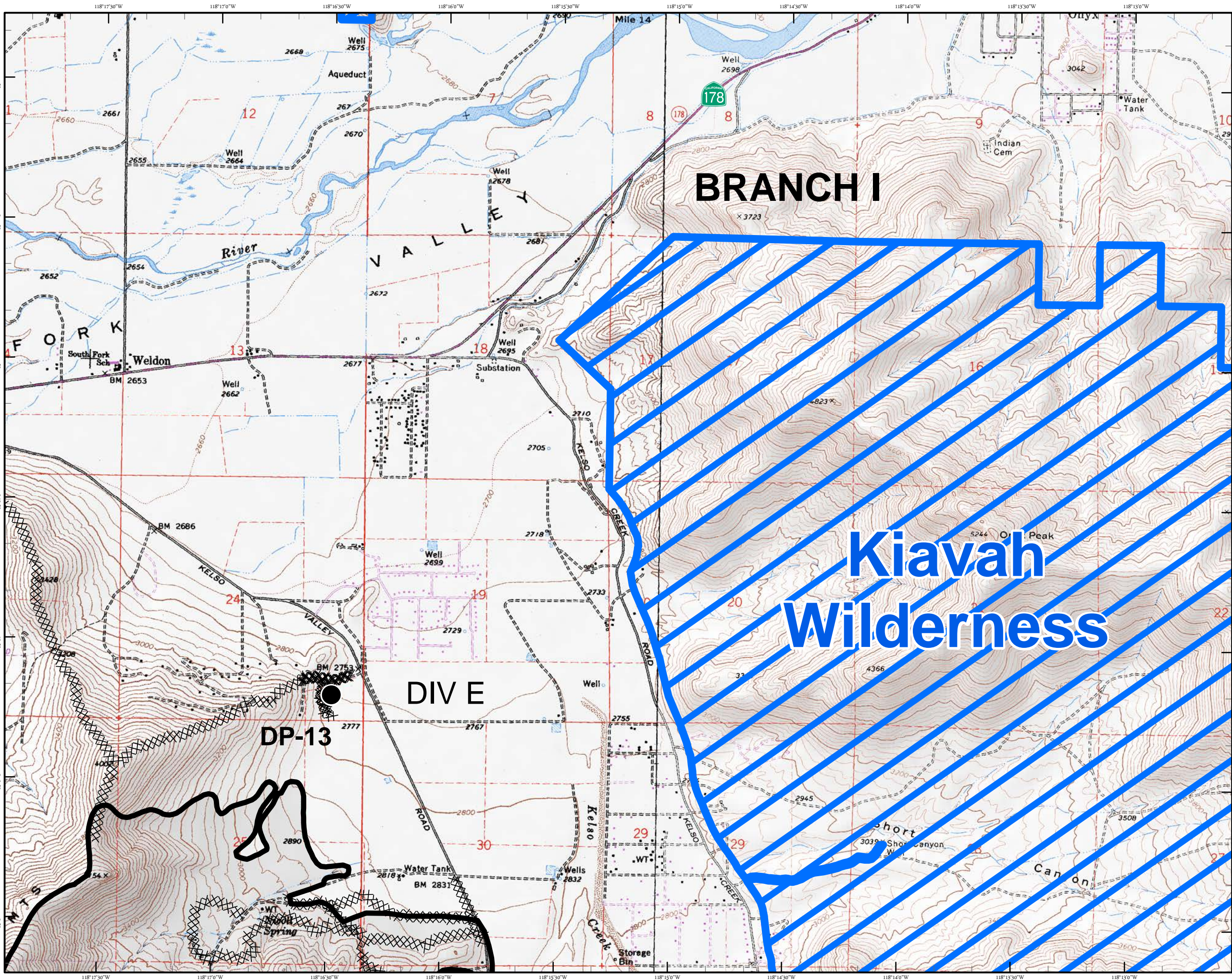
PAGE 3



- Branch Break
- Division Break
- Uncontrolled Fire Edge
- Completed Line
- Completed Dozer Line
- Incident Command Post
- Drop Point
- Spike Camp
- Repeater
- Helibase
- Helispot
- USFS Wilderness
- BLM Wilderness



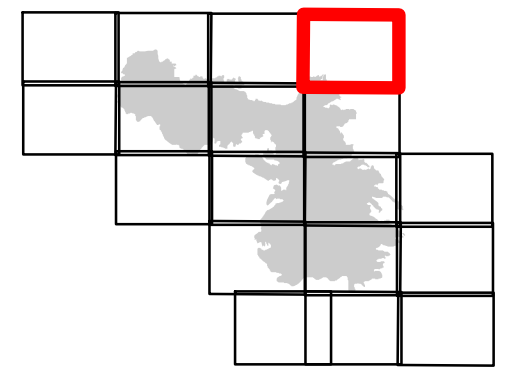
NAD83 UTM 11N
 Created on Tuesday Jun 28, 2016



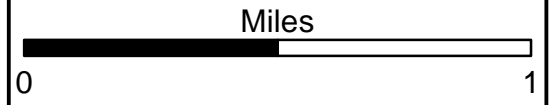
IAP MAP
Erskine Incident
CA-CND-001415

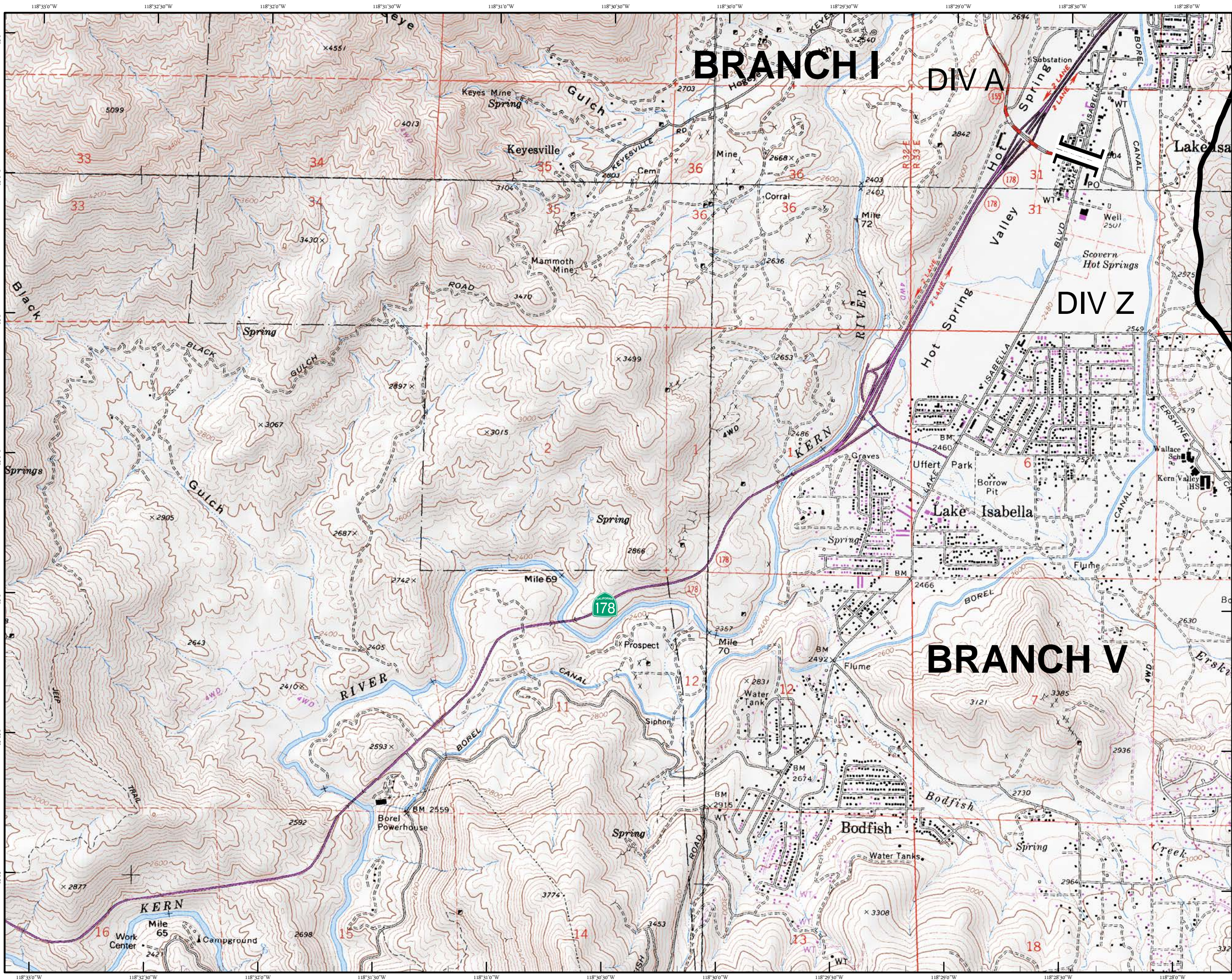
June 29, 2016

PAGE 4



- Branch Break
- Division Break
- Uncontrolled Fire Edge
- Completed Line
- Completed Dozer Line
- Incident Command Post
- Drop Point
- Spike Camp
- Repeater
- Helibase
- Helispot
- USFS Wilderness
- BLM Wilderness

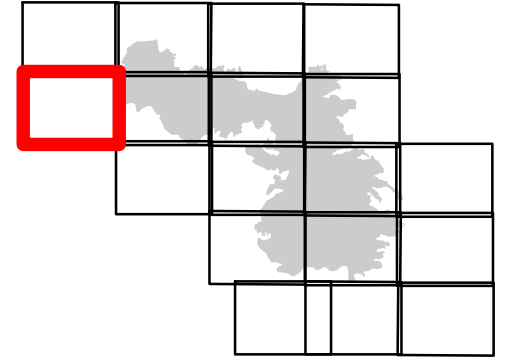




IAP MAP
Erskine Incident
CA-CND-001415

June 29, 2016

PAGE 5



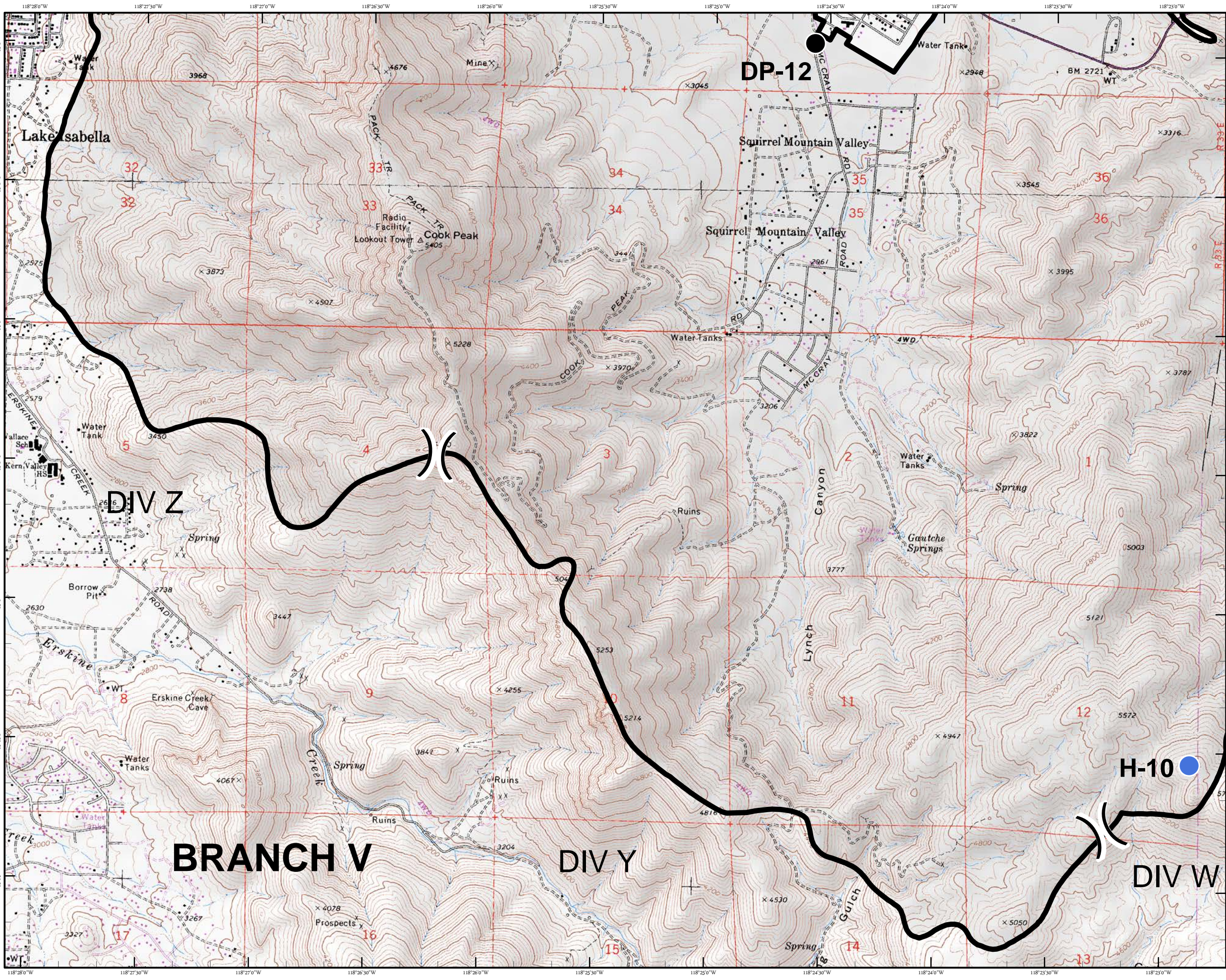
- Branch Break
- Division Break
- Uncontrolled Fire Edge
- Completed Line
- Completed Dozer Line
- Incident Command Post
- Drop Point
- Spike Camp
- Repeater
- Helibase
- Helispot
- USFS Wilderness
- BLM Wilderness



Miles



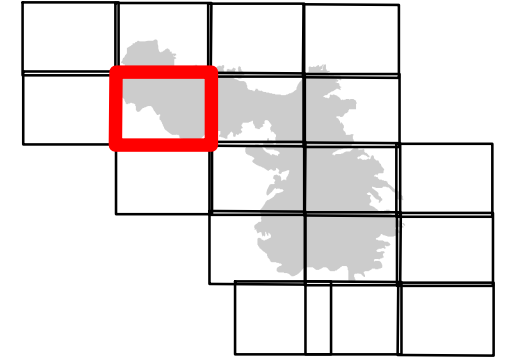
NAD83 UTM 11N
 Created on Tuesday Jun 28, 2016
















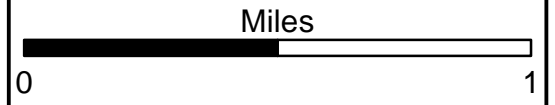
IAP MAP
Erskine Incident
CA-CND-001415

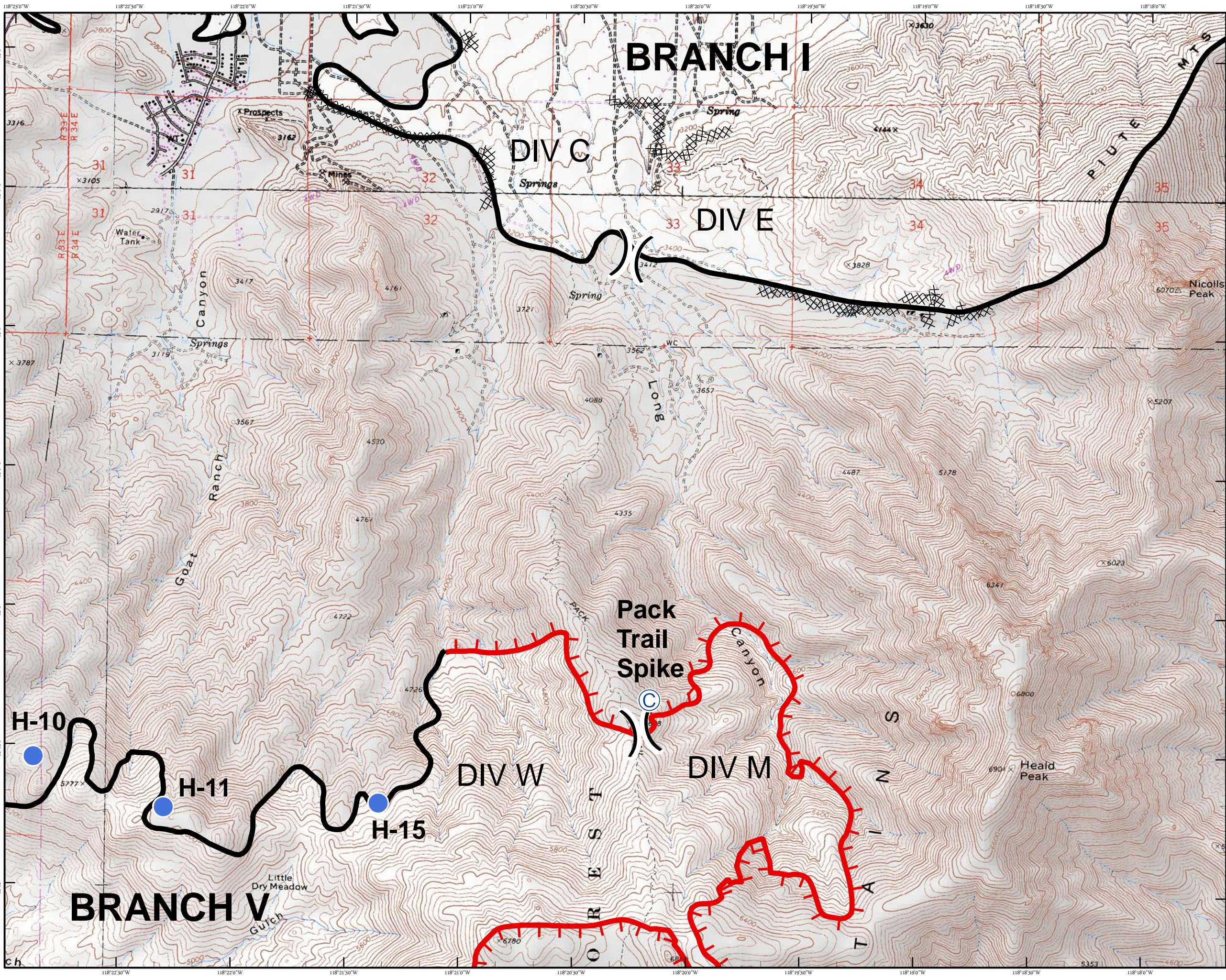
June 29, 2016

PAGE 6



-  Branch Break
-  Division Break
-  Uncontrolled Fire Edge
-  Completed Line
-  Completed Dozer Line
-  Incident Command Post
-  Drop Point
-  Spike Camp
-  Repeater
-  Helibase
-  Helispot
-  USFS Wilderness
-  BLM Wilderness

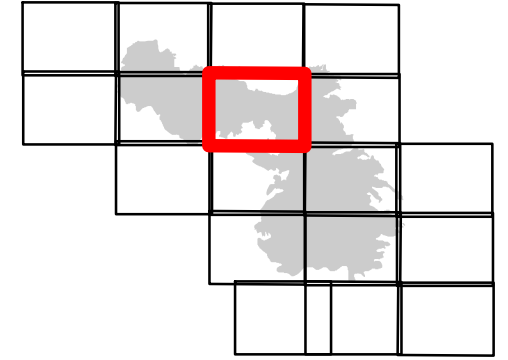




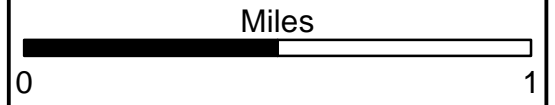
IAP MAP
Erskine Incident
CA-CND-001415

June 29, 2016

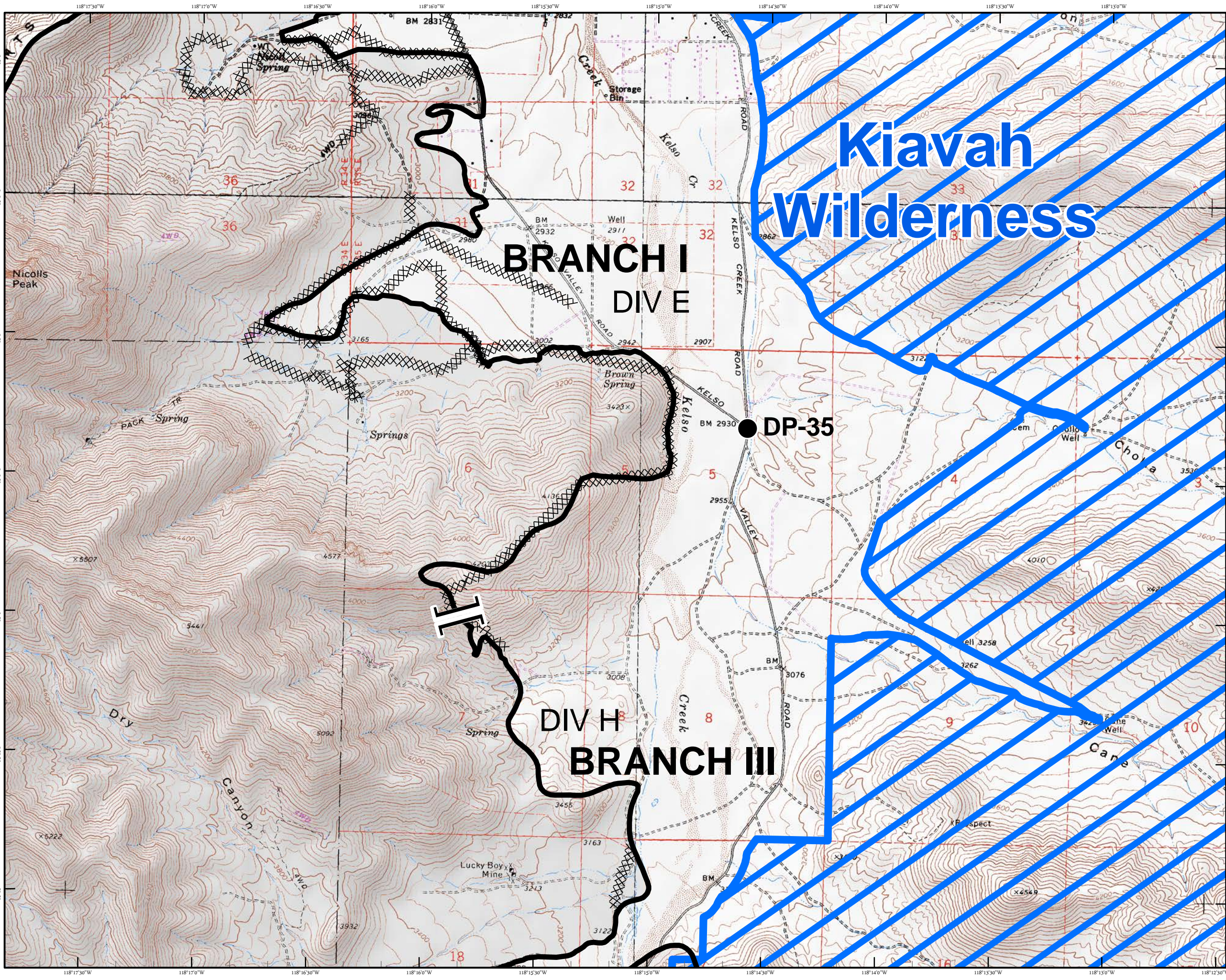
PAGE 7



- Branch Break
- Division Break
- Uncontrolled Fire Edge
- Completed Line
- Completed Dozer Line
- Incident Command Post
- Drop Point
- Spike Camp
- Repeater
- Helibase
- Helispot
- USFS Wilderness
- BLM Wilderness



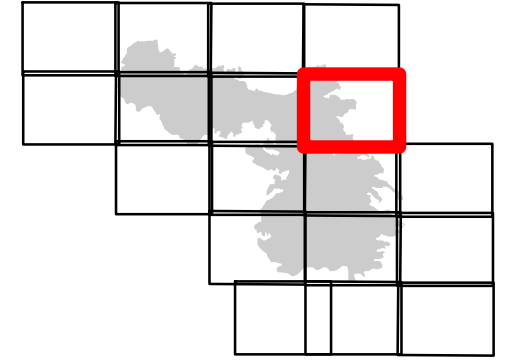
NAD83 UTM 11N
 Created on Tuesday Jun 28, 2016



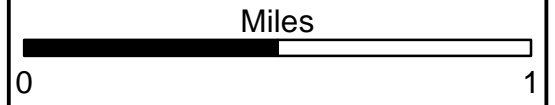
IAP MAP
Erskine Incident
CA-CND-001415

June 29, 2016

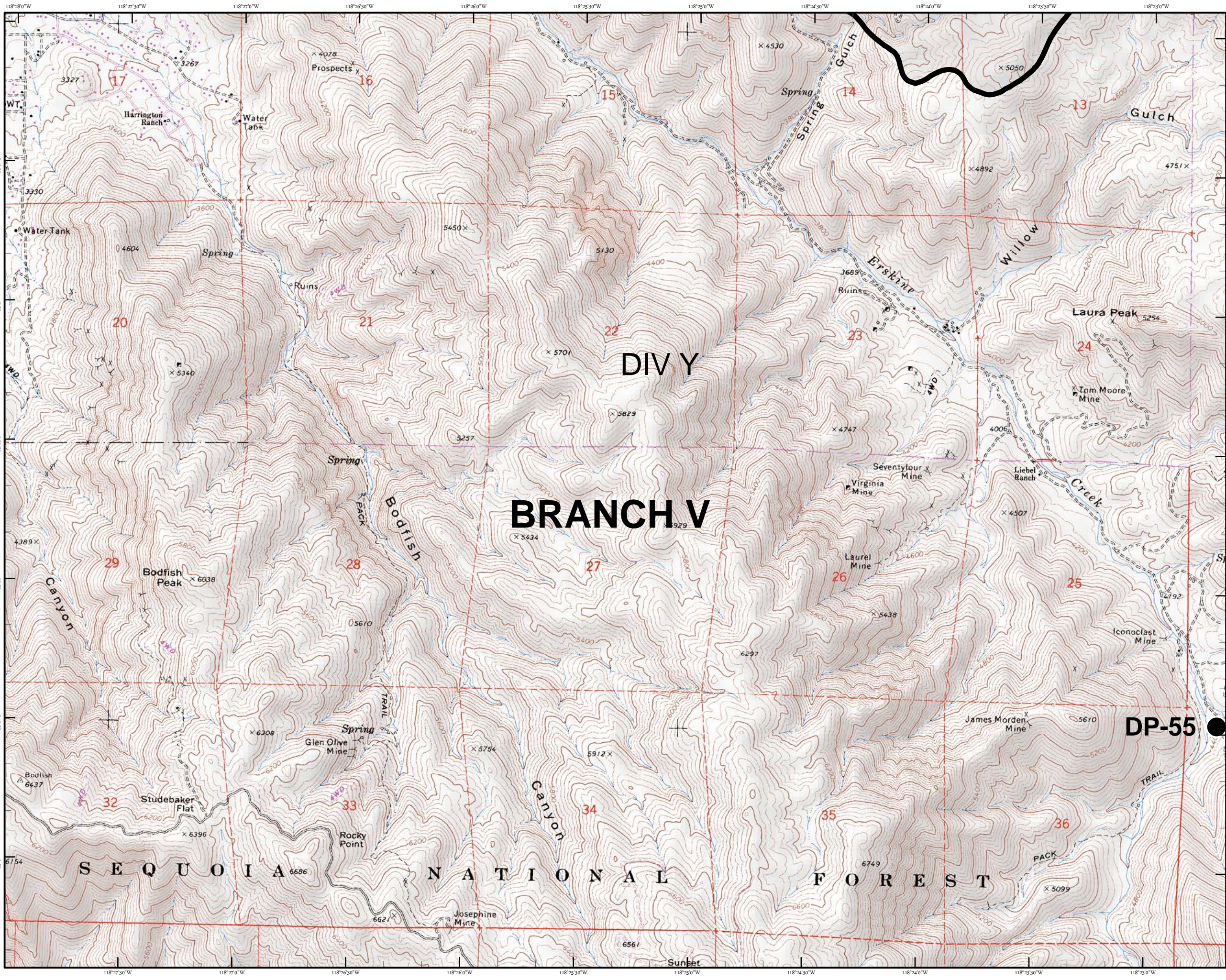
PAGE 8



- Branch Break
- Division Break
- Uncontrolled Fire Edge
- Completed Line
- Completed Dozer Line
- Incident Command Post
- Drop Point
- Spike Camp
- Repeater
- Helibase
- Helispot
- USFS Wilderness
- BLM Wilderness



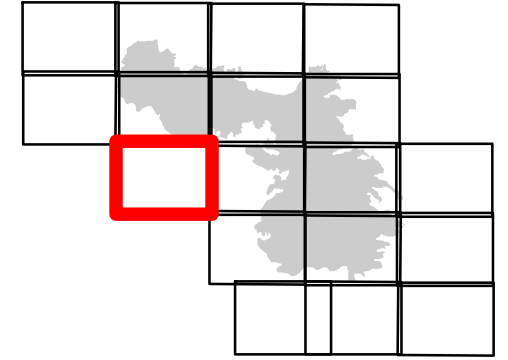
NAD83 UTM 11N
 Created on Tuesday Jun 28, 2016
















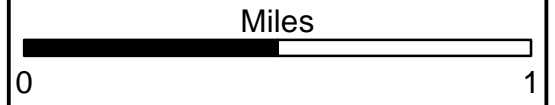
IAP MAP
Erskine Incident
CA-CND-001415

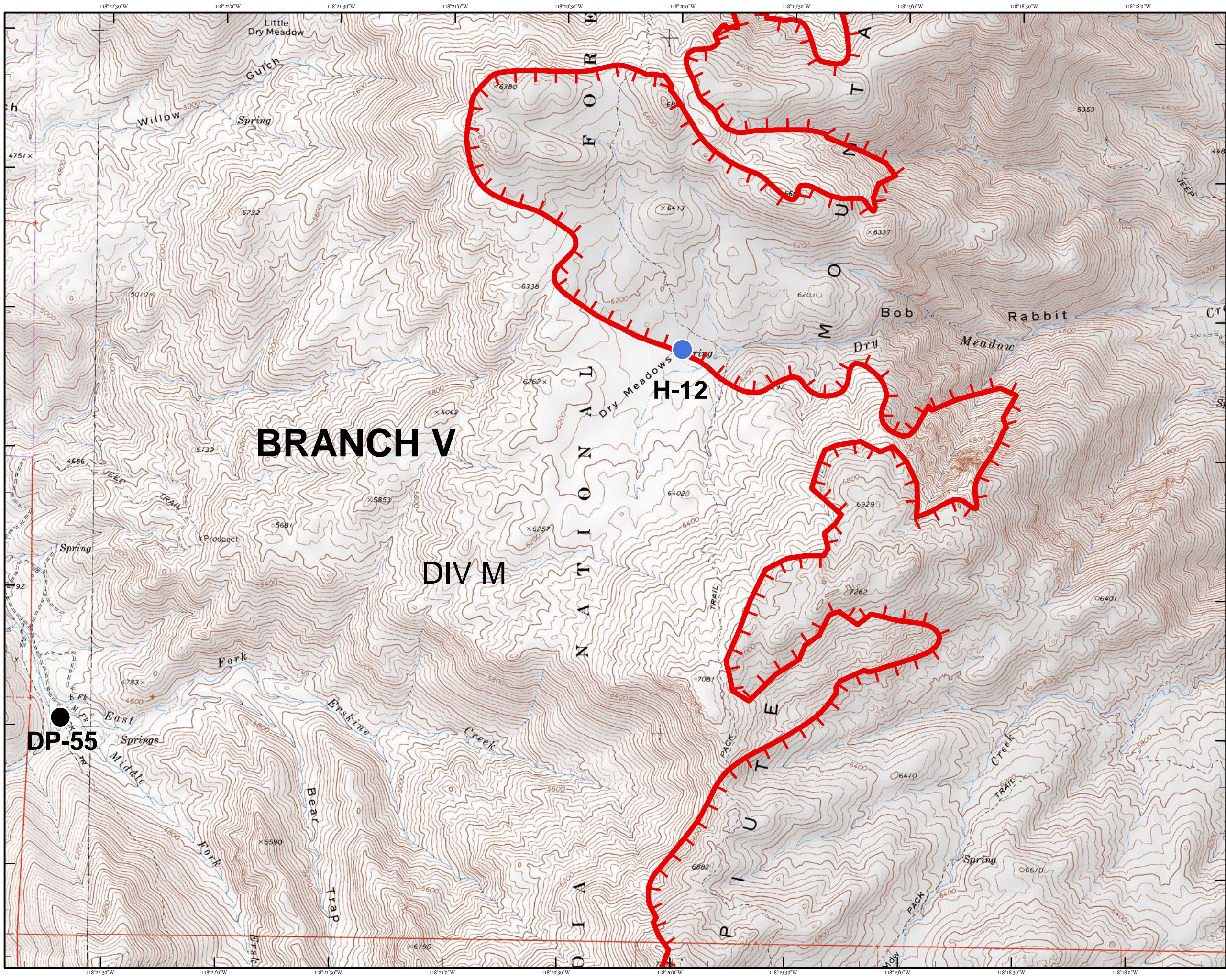
June 29, 2016

PAGE 9



-  Branch Break
-  Division Break
-  Uncontrolled Fire Edge
-  Completed Line
-  Completed Dozer Line
-  Incident Command Post
-  Drop Point
-  Spike Camp
-  Repeater
-  Helibase
-  Helispot
-  USFS Wilderness
-  BLM Wilderness

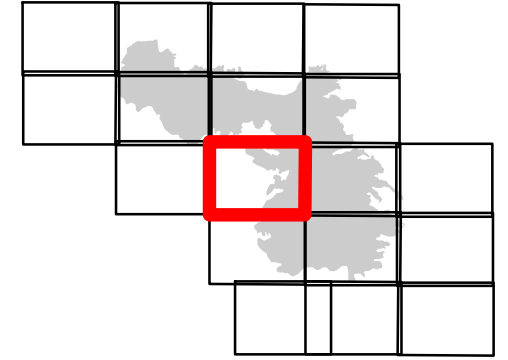




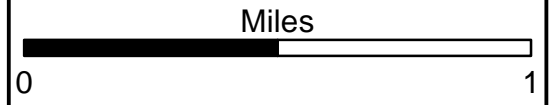
IAP MAP
Erskine Incident
CA-CND-001415

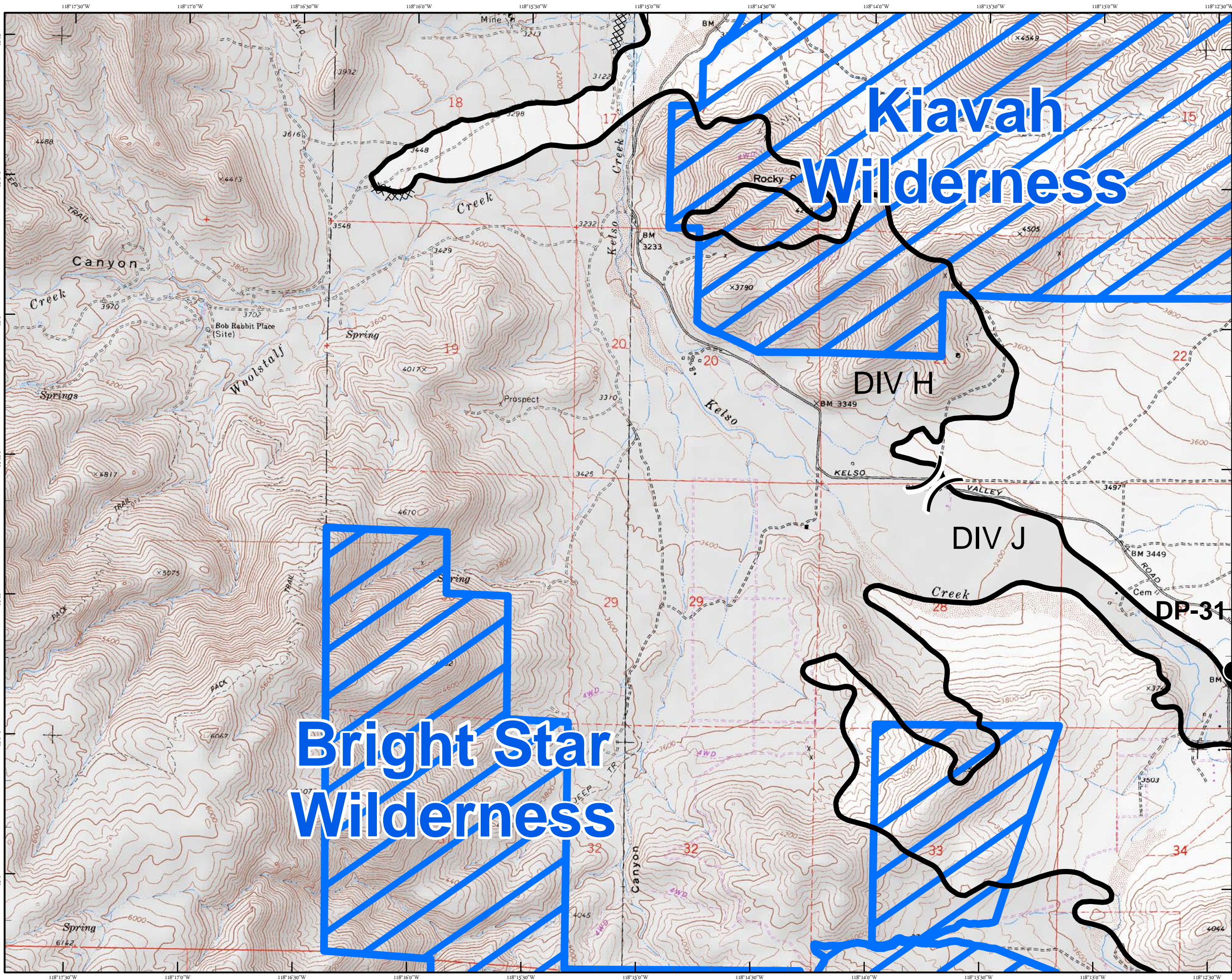
June 29, 2016

PAGE 10



- Branch Break
- Division Break
- Uncontrolled Fire Edge
- Completed Line
- Completed Dozer Line
- Incident Command Post
- Drop Point
- Spike Camp
- Repeater
- Helibase
- Helispot
- USFS Wilderness
- BLM Wilderness

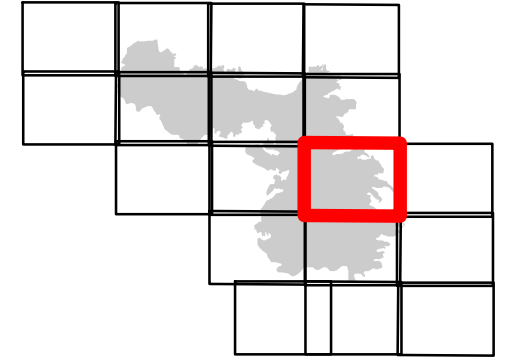




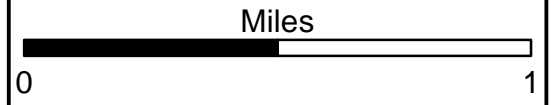
IAP MAP
Erskine Incident
CA-CND-001415

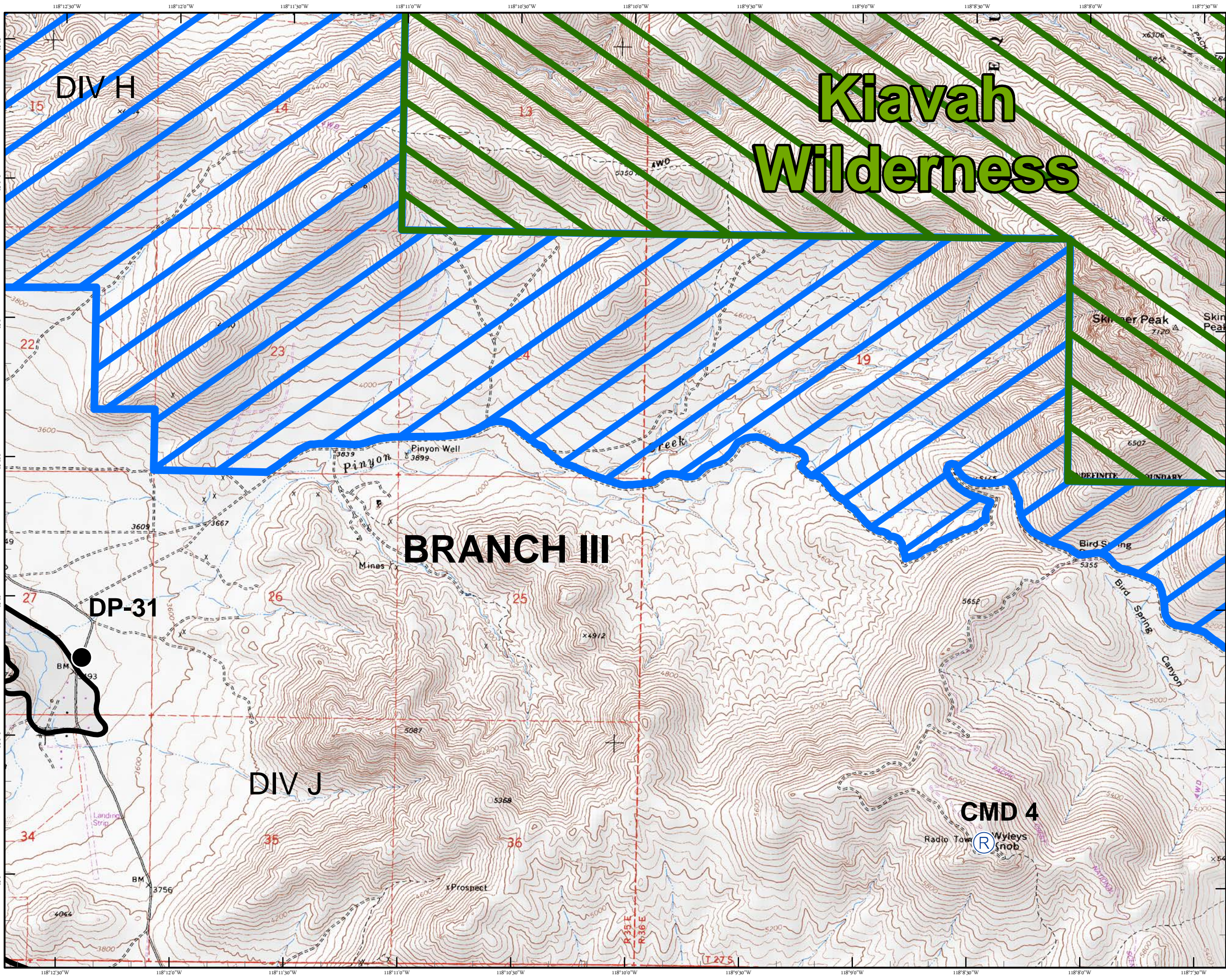
June 29, 2016

PAGE 11



- Branch Break
- Division Break
- Uncontrolled Fire Edge
- Completed Line
- Completed Dozer Line
- Incident Command Post
- Drop Point
- Spike Camp
- Repeater
- Helibase
- Helispot
- USFS Wilderness
- BLM Wilderness

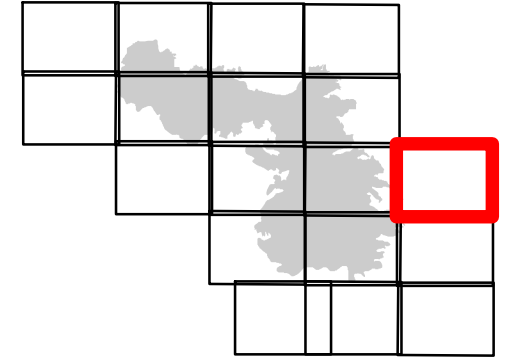




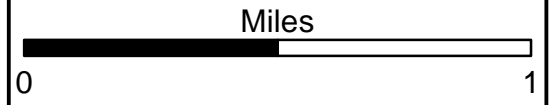
IAP MAP
Erskine Incident
CA-CND-001415

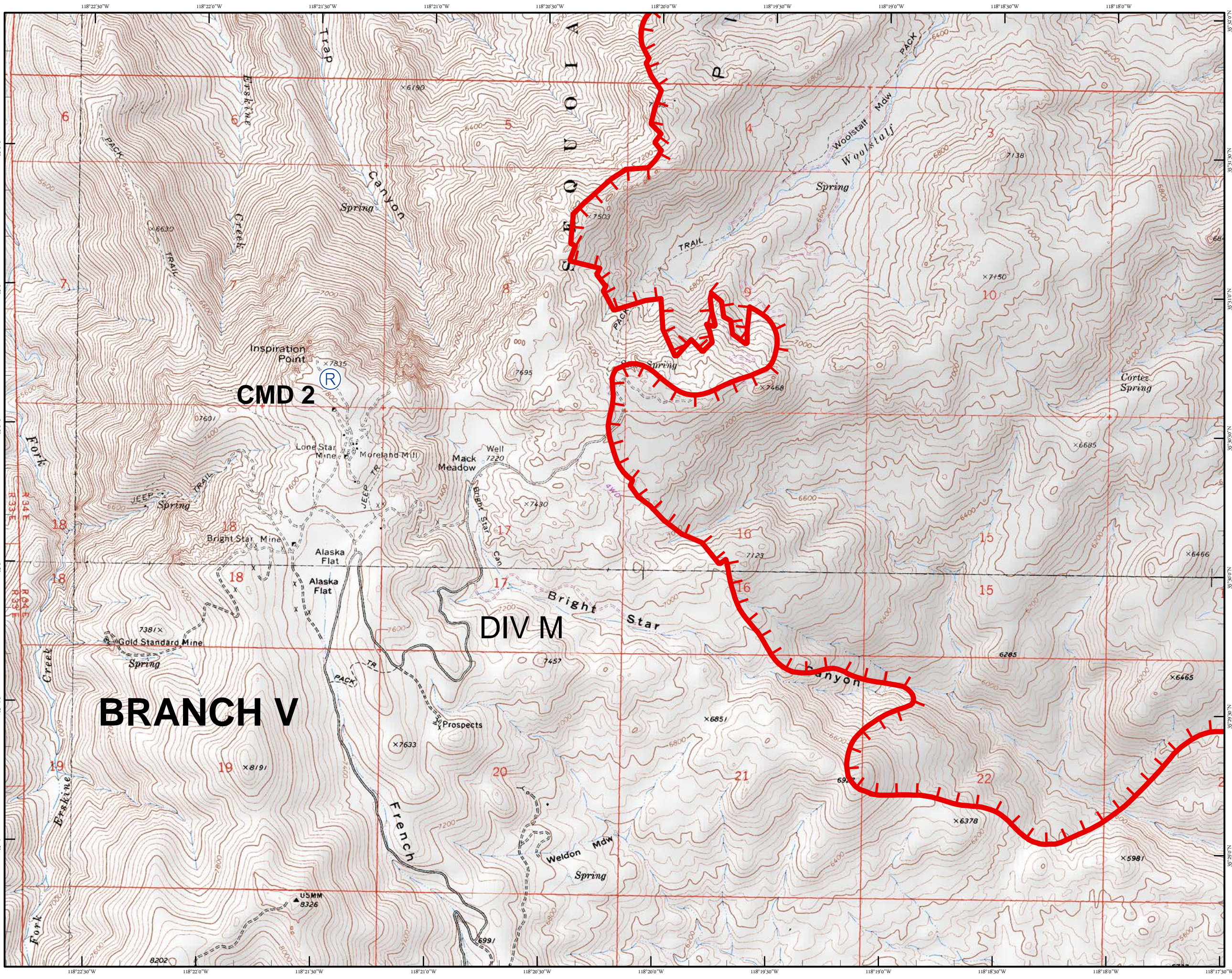
June 29, 2016

PAGE 12



- Branch Break
- Division Break
- Uncontrolled Fire Edge
- Completed Line
- Completed Dozer Line
- Incident Command Post
- Drop Point
- Spike Camp
- Repeater
- Helibase
- Helispot
- USFS Wilderness
- BLM Wilderness

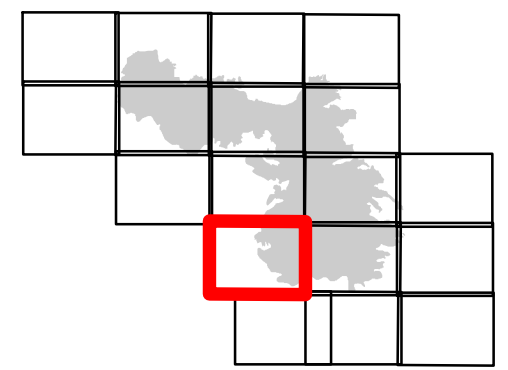

















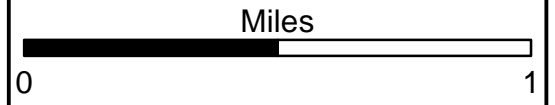
IAP MAP
Erskine Incident
CA-CND-001415

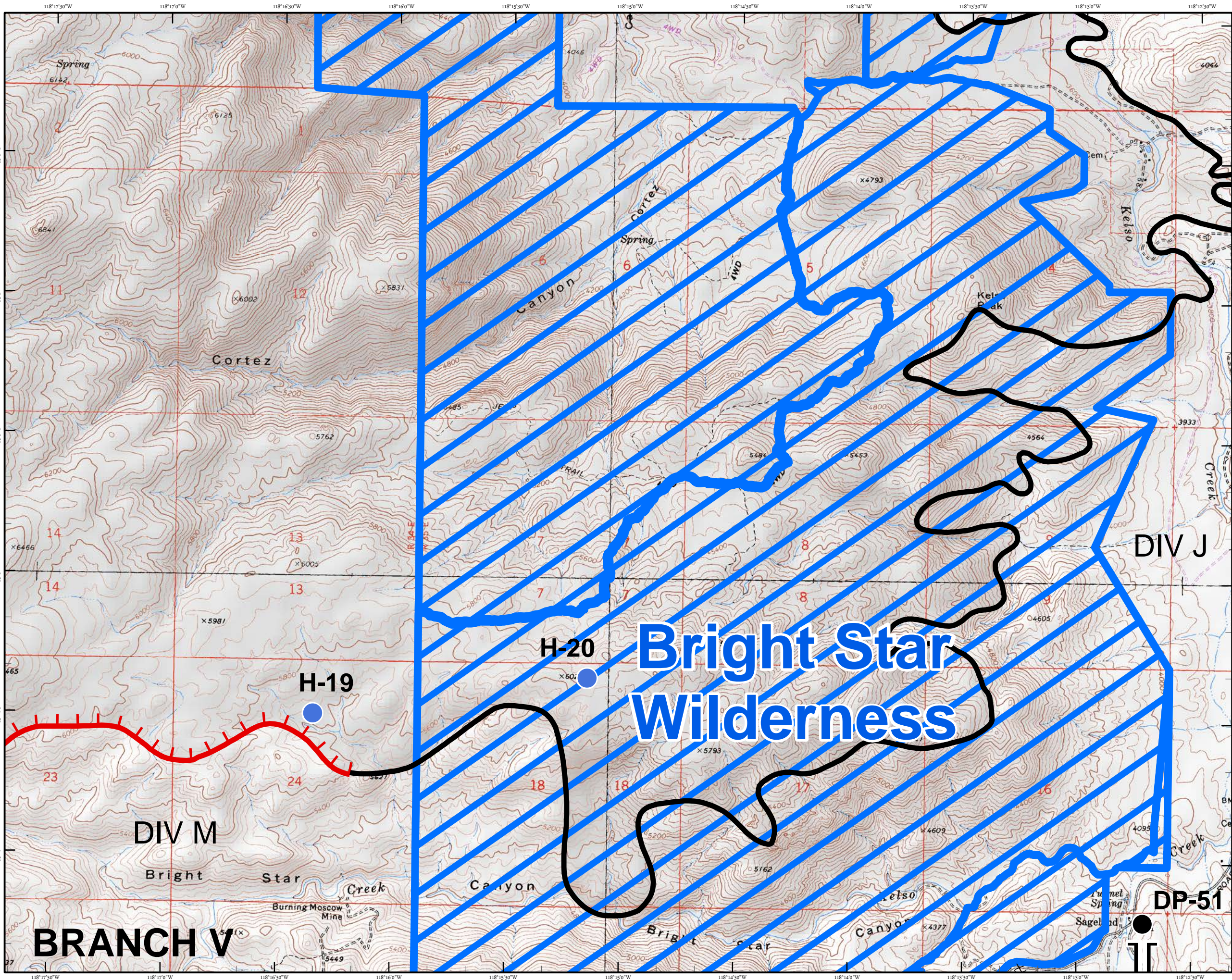
June 29, 2016

PAGE 13



-  Branch Break
-  Division Break
-  Uncontrolled Fire Edge
-  Completed Line
-  Completed Dozer Line
-  Incident Command Post
-  Drop Point
-  Spike Camp
-  Repeater
-  Helibase
-  Helispot
-  USFS Wilderness
-  BLM Wilderness

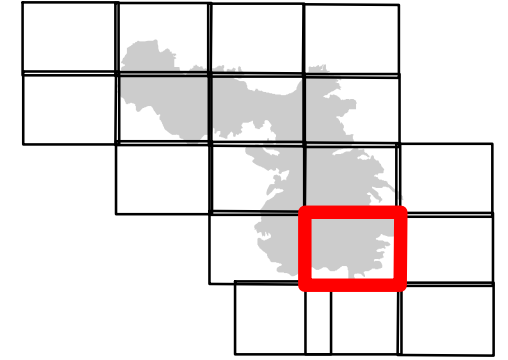




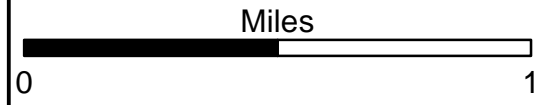
IAP MAP
Erskine Incident
CA-CND-001415

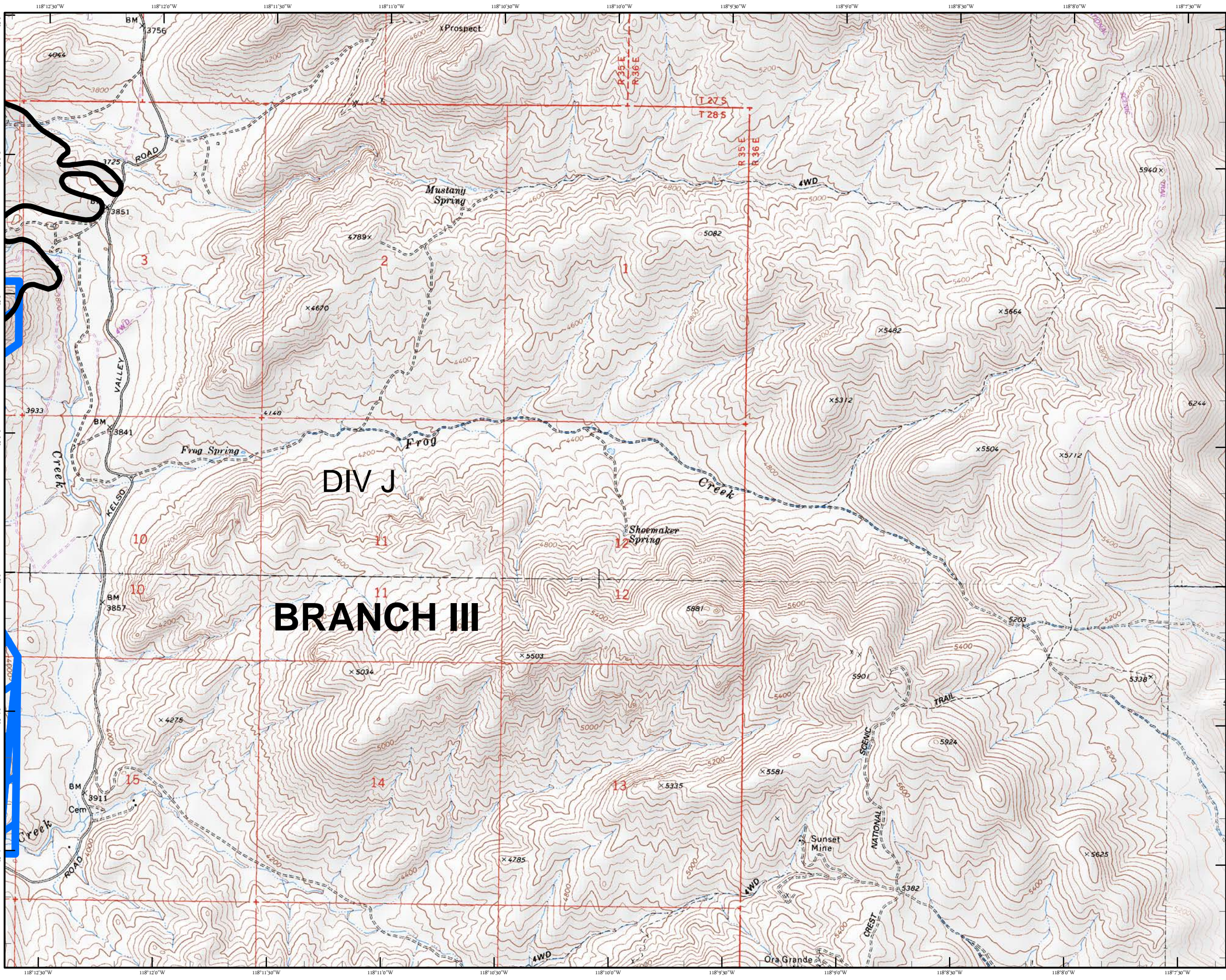
June 29, 2016

PAGE 14



- Branch Break
- Division Break
- Uncontrolled Fire Edge
- Completed Line
- Completed Dozer Line
- Incident Command Post
- Drop Point
- Spike Camp
- Repeater
- Helibase
- Helispot
- USFS Wilderness
- BLM Wilderness





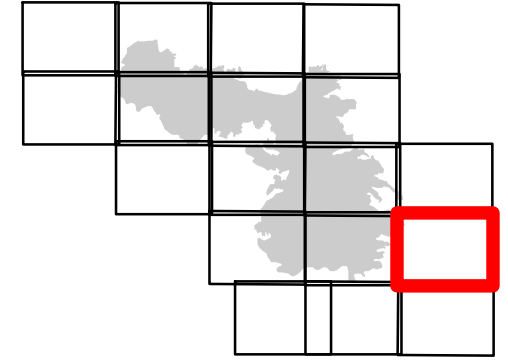
IAP MAP

Erskine Incident

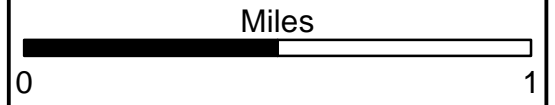
CA-CND-001415

June 29, 2016

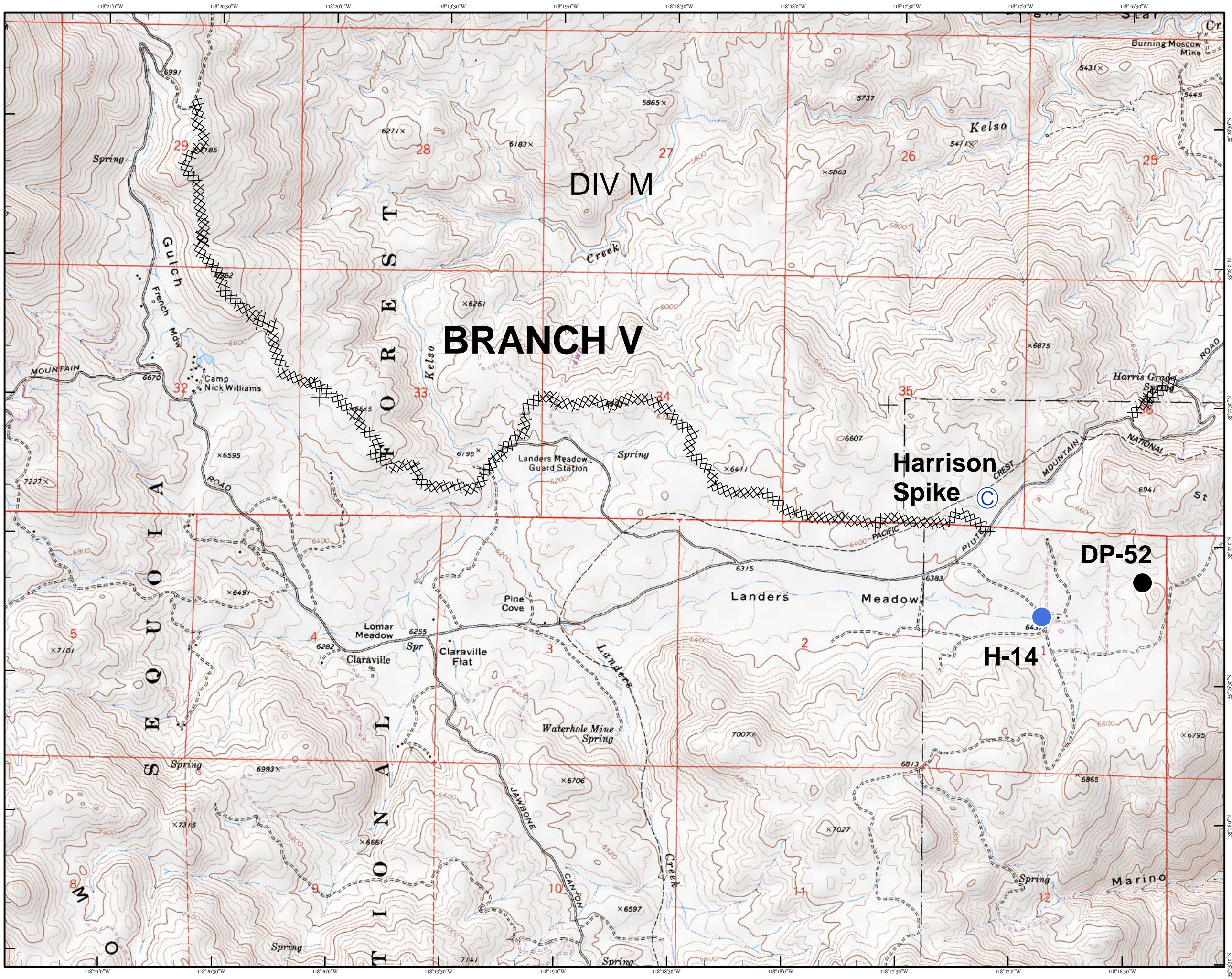
PAGE 15



- Branch Break
- Division Break
- Uncontrolled Fire Edge
- Completed Line
- Completed Dozer Line
- Incident Command Post
- Drop Point
- Spike Camp
- Repeater
- Helibase
- Helispot
- USFS Wilderness
- BLM Wilderness



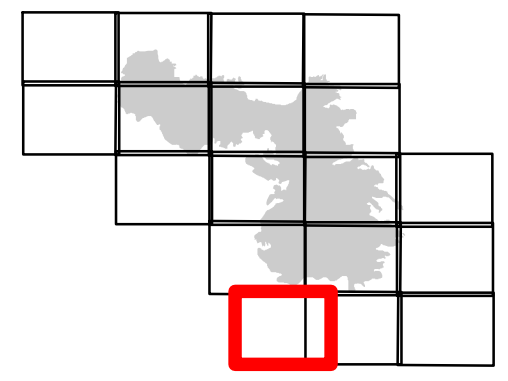
NAD83 UTM 11N
Created on Tuesday Jun 28, 2016



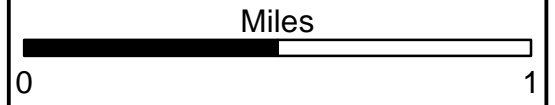
IAP MAP
Erskine Incident
CA-CND-001415

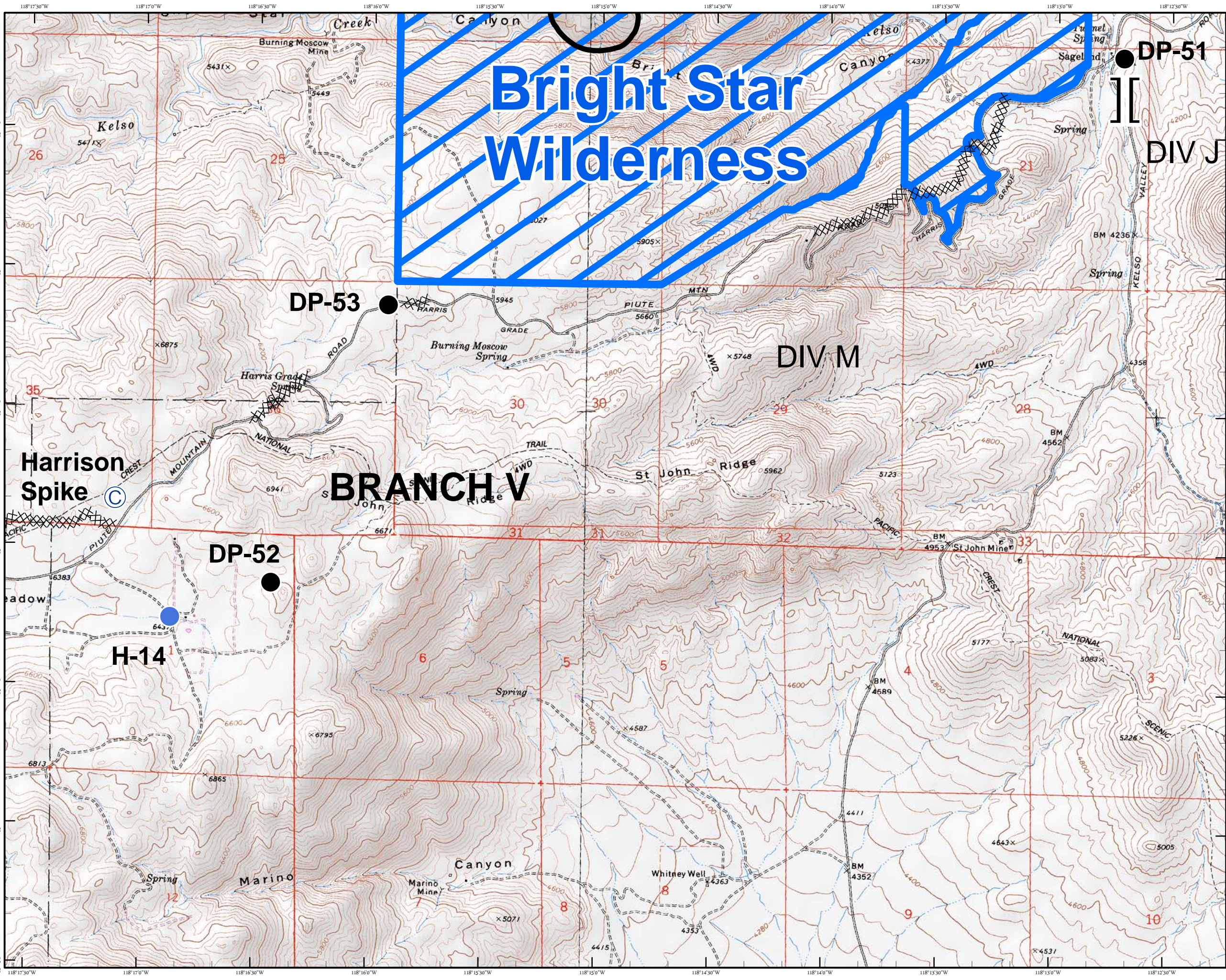
June 29, 2016

PAGE 16



- Branch Break
- Division Break
- Uncontrolled Fire Edge
- Completed Line
- Completed Dozer Line
- Incident Command Post
- Drop Point
- Spike Camp
- Repeater
- Helibase
- Helispot
- USFS Wilderness
- BLM Wilderness

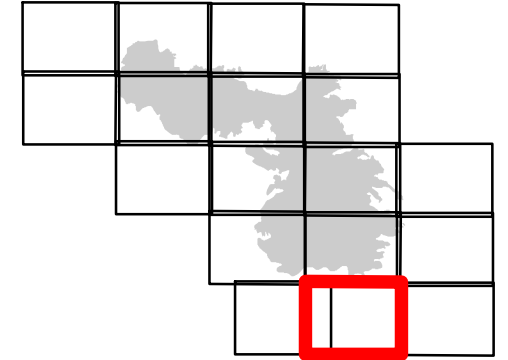




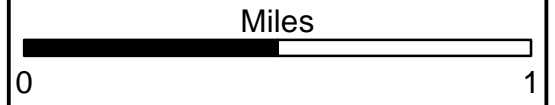
IAP MAP
Erskine Incident
CA-CND-001415

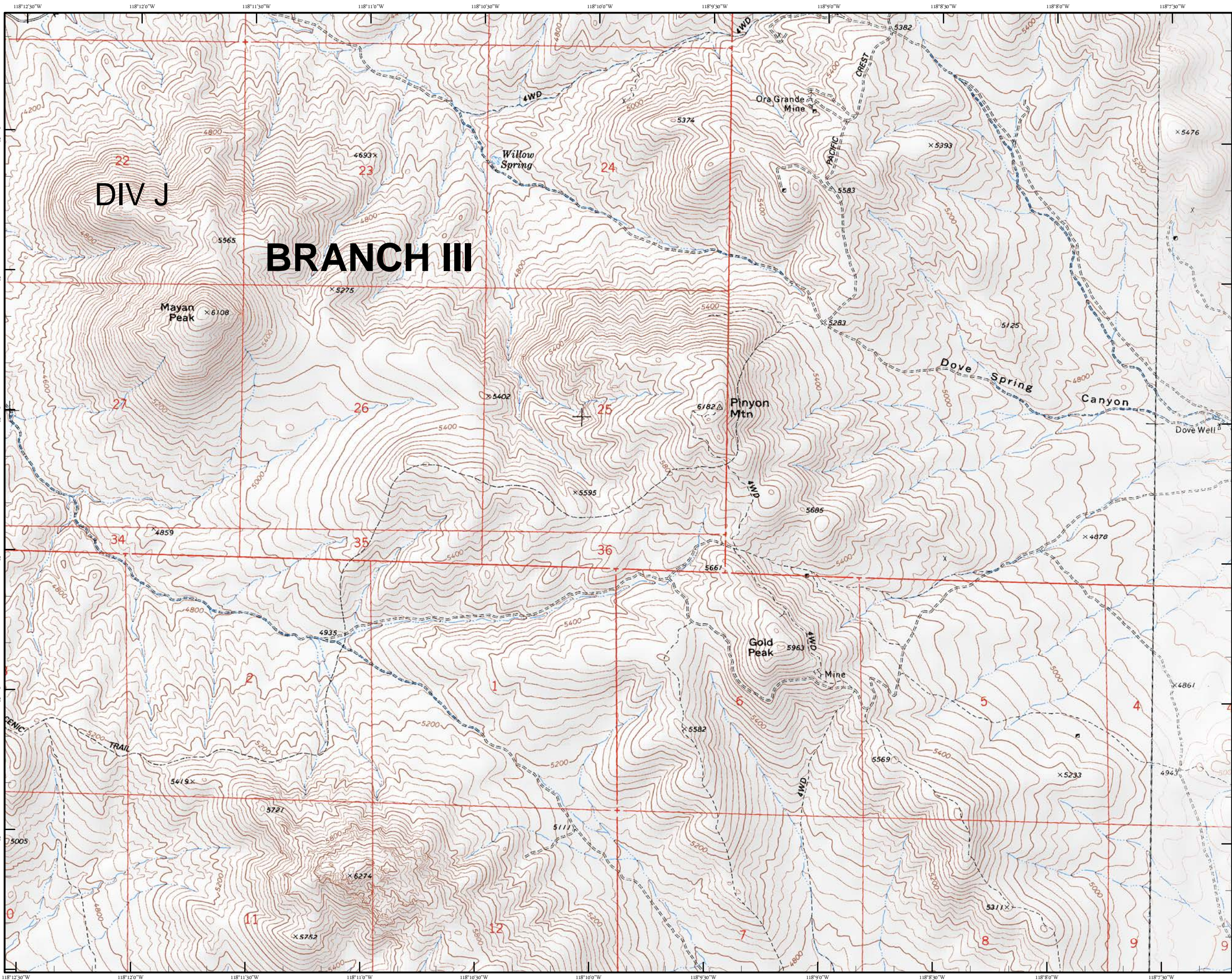
June 29, 2016

PAGE 17



- Branch Break
- Division Break
- Uncontrolled Fire Edge
- Completed Line
- Completed Dozer Line
- Incident Command Post
- Drop Point
- Spike Camp
- Repeater
- Helibase
- Helispot
- USFS Wilderness
- BLM Wilderness

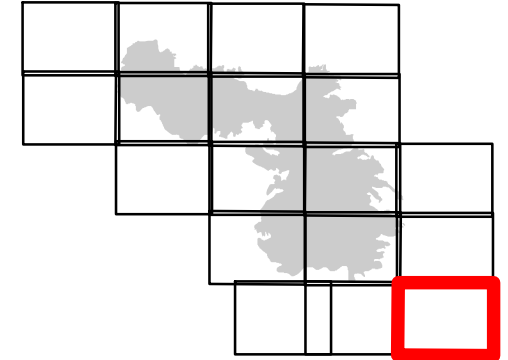




IAP MAP
Erskine Incident
CA-CND-001415

June 29, 2016

PAGE 18



- Branch Break
- Division Break
- Uncontrolled Fire Edge
- Completed Line
- Completed Dozer Line
- Incident Command Post
- Drop Point
- Spike Camp
- Repeater
- Helibase
- Helispot
- USFS Wilderness
- BLM Wilderness

