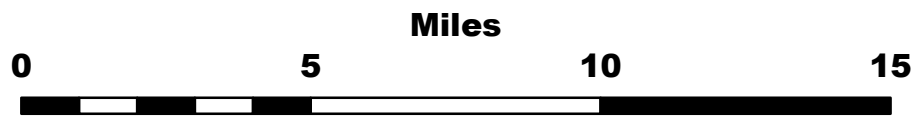


**Pilot's Map**  
 Erskine Incident  
 CA-CND-001415  
 June 29, 2016



NAD 83 UTM Zone 11N

Created  
 Date: 6/29/2016  
 Time: 3:16:34 AM




















# Pilot's Map

Erskine Incident

CA-CND-001415

Wednesday, June 29, 2016

	Check Point		Branch Break
	Initial Point		Division Break
	Camp		Uncontrolled Fire Edge
	Drop Point		Completed Line
	Helibase		Completed Dozer Line
	Helispot		Roads
	Repeater		Stream (Intermittent)
	TFR		Stream (Permanent)
			Incident Command Post

Point	DMX	DMY
ICP	118° 26.318'W	35° 41.438'N
CMD 1/AC Link	118° 35.014'W	35° 27.053'N
CMD 2	118° 21.443'W	35° 30.672'N
CMD 3	118° 25.234'W	35° 41.241'N
CMD 4	118° 8.425'W	35° 32.156'N
DP-11	118° 24.331'W	35° 38.37'N
DP-12	118° 24.563'W	35° 38.032'N
DP-13	118° 16.484'W	35° 38.808'N
DP-14	118° 21.65'W	35° 38.809'N
DP-31	118° 12.399'W	35° 32.782'N
DP-35	118° 14.584'W	35° 36.687'N
DP-51	118° 12.711'W	35° 28.787'N
DP-52	118° 16.43'W	35° 26.87'N
DP-53	118° 15.928'W	35° 27.87'N
DP-55	118° 22.689'W	35° 32.529'N
H-10	118° 22.875'W	35° 35.457'N
H-11	118° 22.3'W	35° 35.28'N
H-12	118° 20.249'W	35° 35.663'N
H-14	118° 16.871'W	35° 26.742'N
H-15	118° 21.356'W	35° 35.304'N
H-19	118° 16.347'W	35° 29.505'N
H-20	118° 15.15'W	35° 29.642'N
Harrison Spike	118° 17.117'W	35° 27.167'N
Kernville Helibase	118° 25.202'W	35° 43.255'N
Pack Trail Spike	118° 19.865'W	35° 35.724'N

Point	DMX	DMY	Entry Alt
Onyx IP	118° 15.500'W	35° 42.000'N	6.0 to 8.5
Lake IP	118° 29.140'W	35° 39.380'N	7.5 to 8.5
Havilah IP	118° 31.060'W	35° 31.020'N	7.5 to 8.5
Lander IP	118° 31.060'W	35° 27.770'N	8.5 to 9.5
Dam IP	118° 28.130'W	35° 38.650'N	7.5 to 8.5
Dam CP	118° 25.168'W	35° 38.700'N	4.0 to 4.5
Swamp CP	118° 22.300'W	35° 39.350'N	4.0 to 4.5
31 CP	118° 12.43'W	35° 32.95'N	4.0 to 4.5
White Rock CP	118° 20.65'W	35° 30.40'N	7.5