

IAP MAP

Erskine Fire











CA-CND-001415

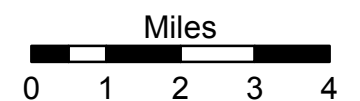
June 30, 2016



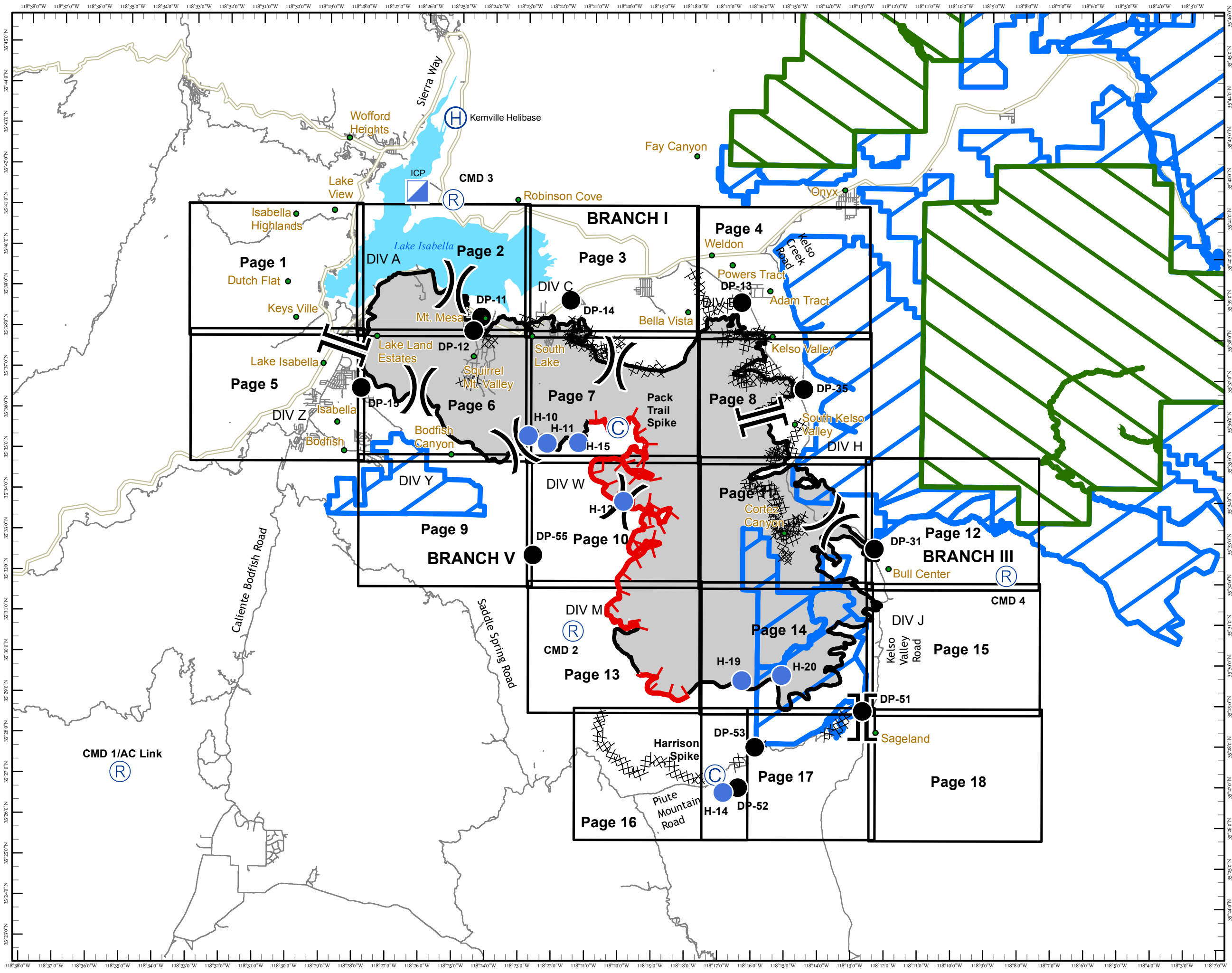
QR CODE

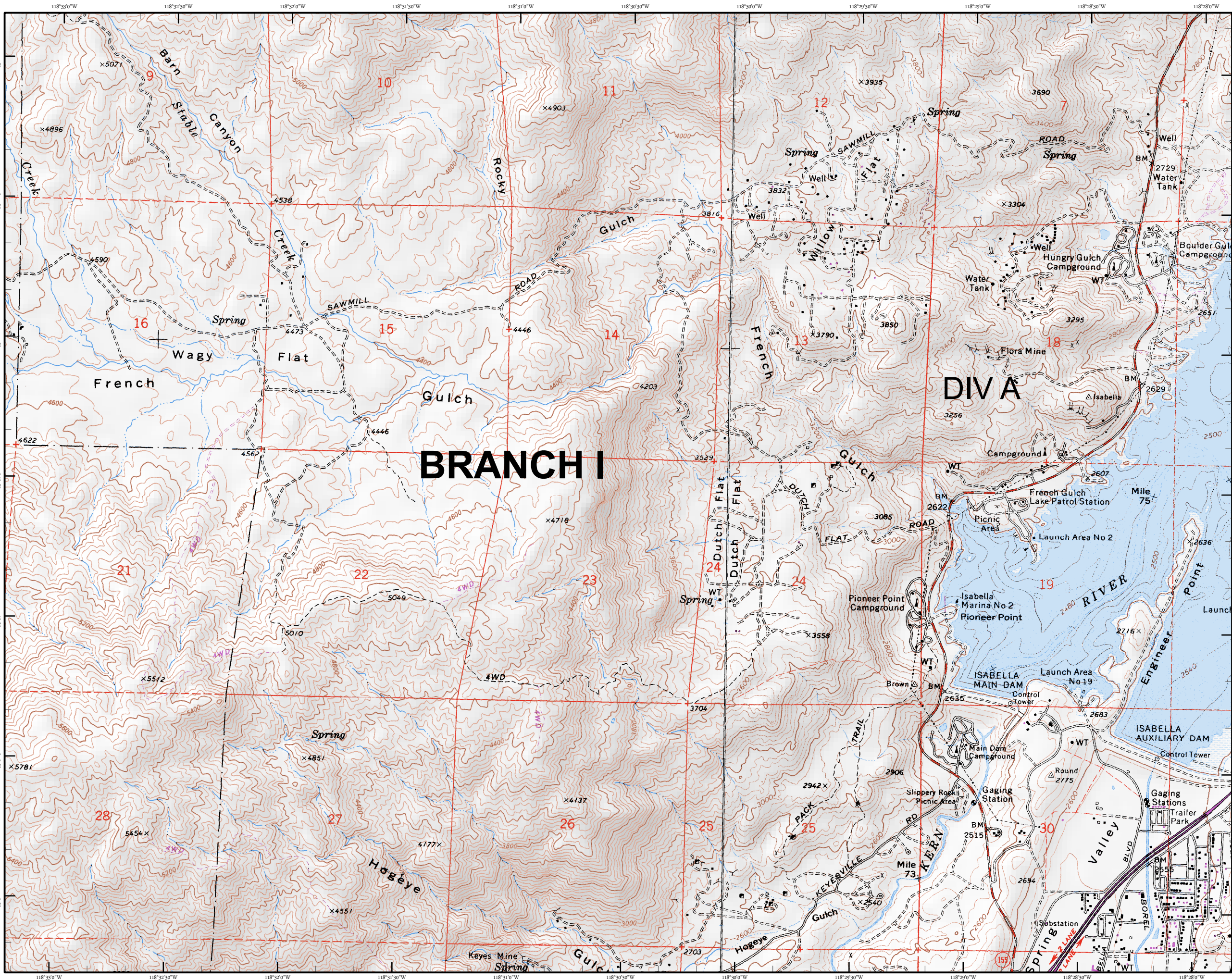


-  Branch Break
-  Division Break
-  Uncontrolled Fire Edge
-  Completed Line
-  Completed Dozer Line
-  Incident Command Post
-  Drop Point
-  Spike Camp
-  Repeater
-  Helibase
-  Helispot
-  USFS Wilderness
-  BLM Wilderness



NAD83 UTM 11N
Created on Wednesday Jun 29, 2016

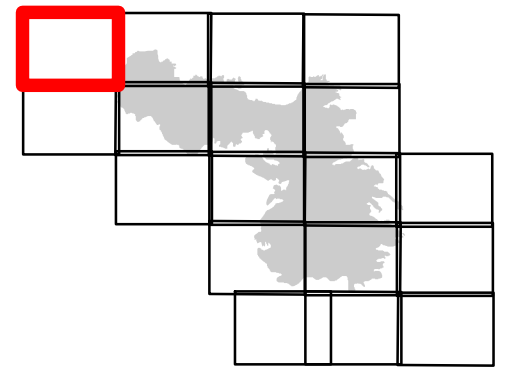

















IAP MAP
Erskine Fire
CA-CND-001415

June 30, 2016

PAGE 1



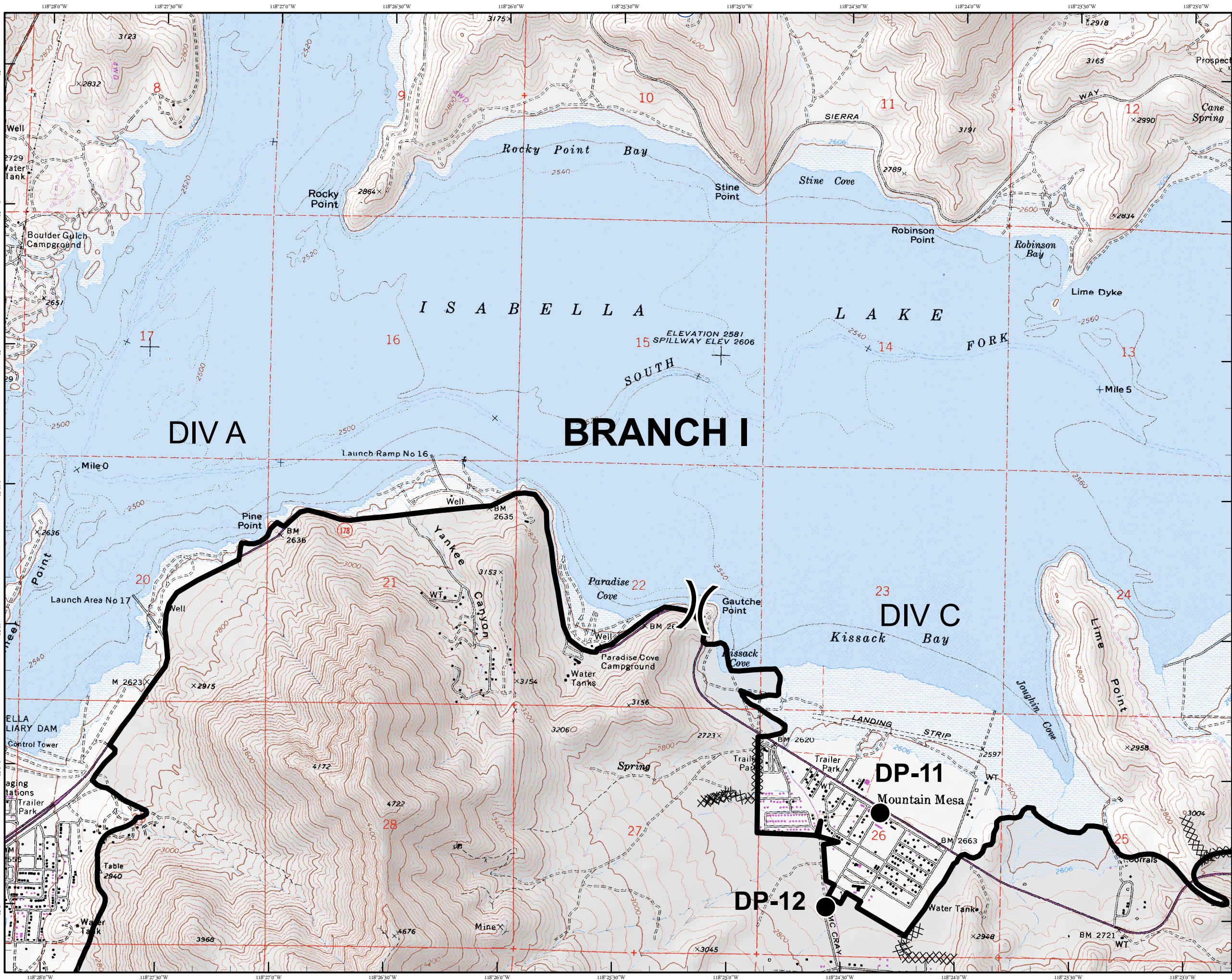
-  Branch Break
-  Division Break
-  Uncontrolled Fire Edge
-  Completed Line
-  Completed Dozer Line
-  Incident Command Post
-  Drop Point
-  Spike Camp
-  Repeater
-  Helibase
-  Helispot
-  USFS Wilderness
-  BLM Wilderness



Miles



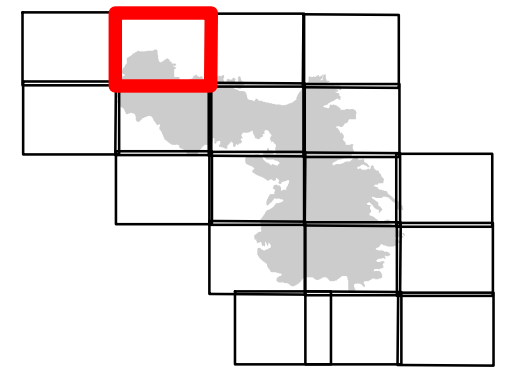
NAD83 UTM 11N
 Created on Wednesday Jun 29, 2016



IAP MAP
Erskine Fire
CA-CND-001415

June 30, 2016

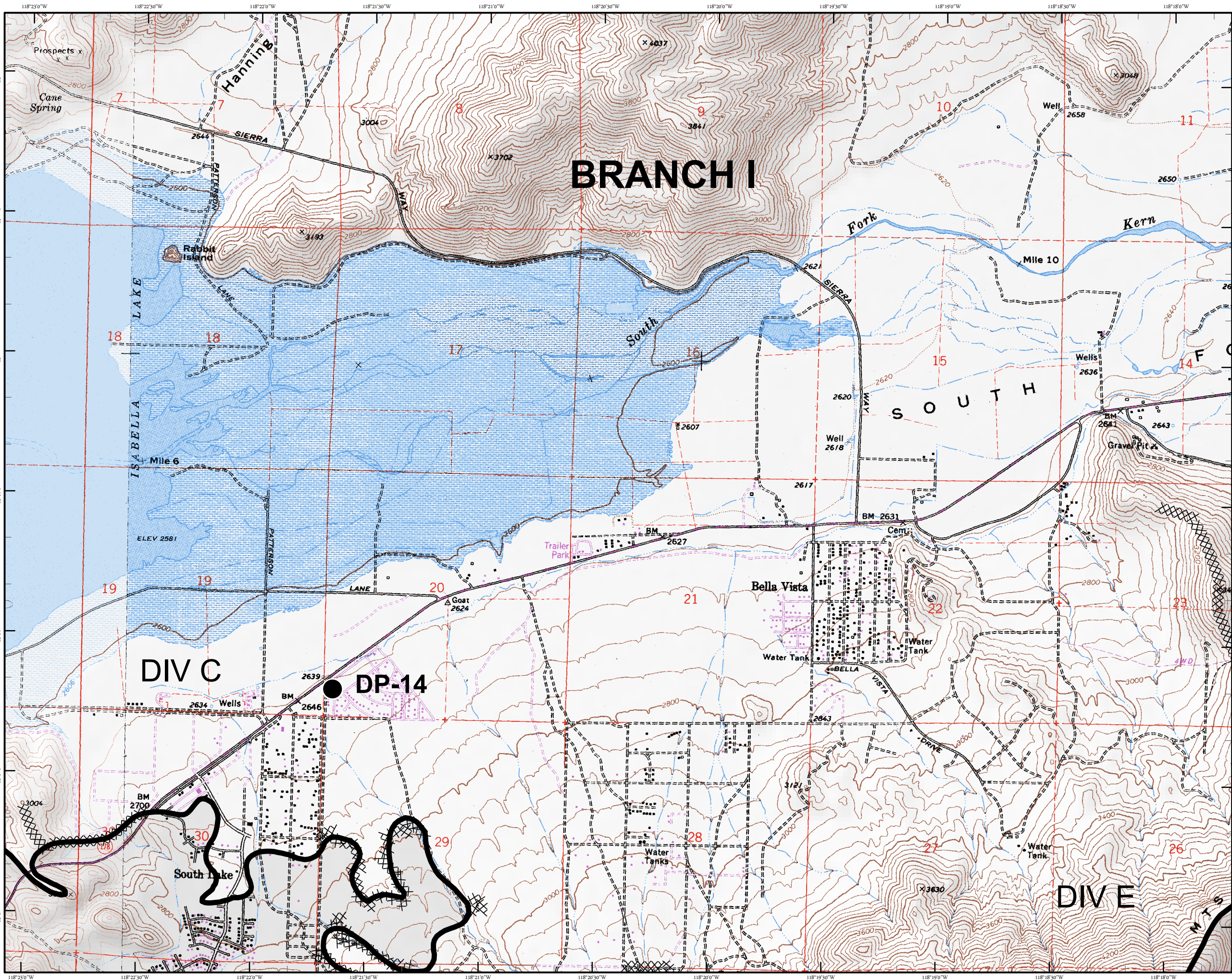
PAGE 2



- Branch Break
- Division Break
- Uncontrolled Fire Edge
- Completed Line
- Completed Dozer Line
- Incident Command Post
- Drop Point
- Spike Camp
- Repeater
- Helibase
- Helispot
- USFS Wilderness
- BLM Wilderness



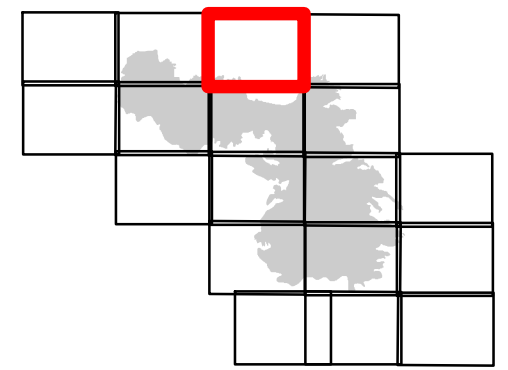
NAD83 UTM 11N
 Created on Wednesday Jun 29, 2016
















IAP MAP
Erskine Fire
CA-CND-001415

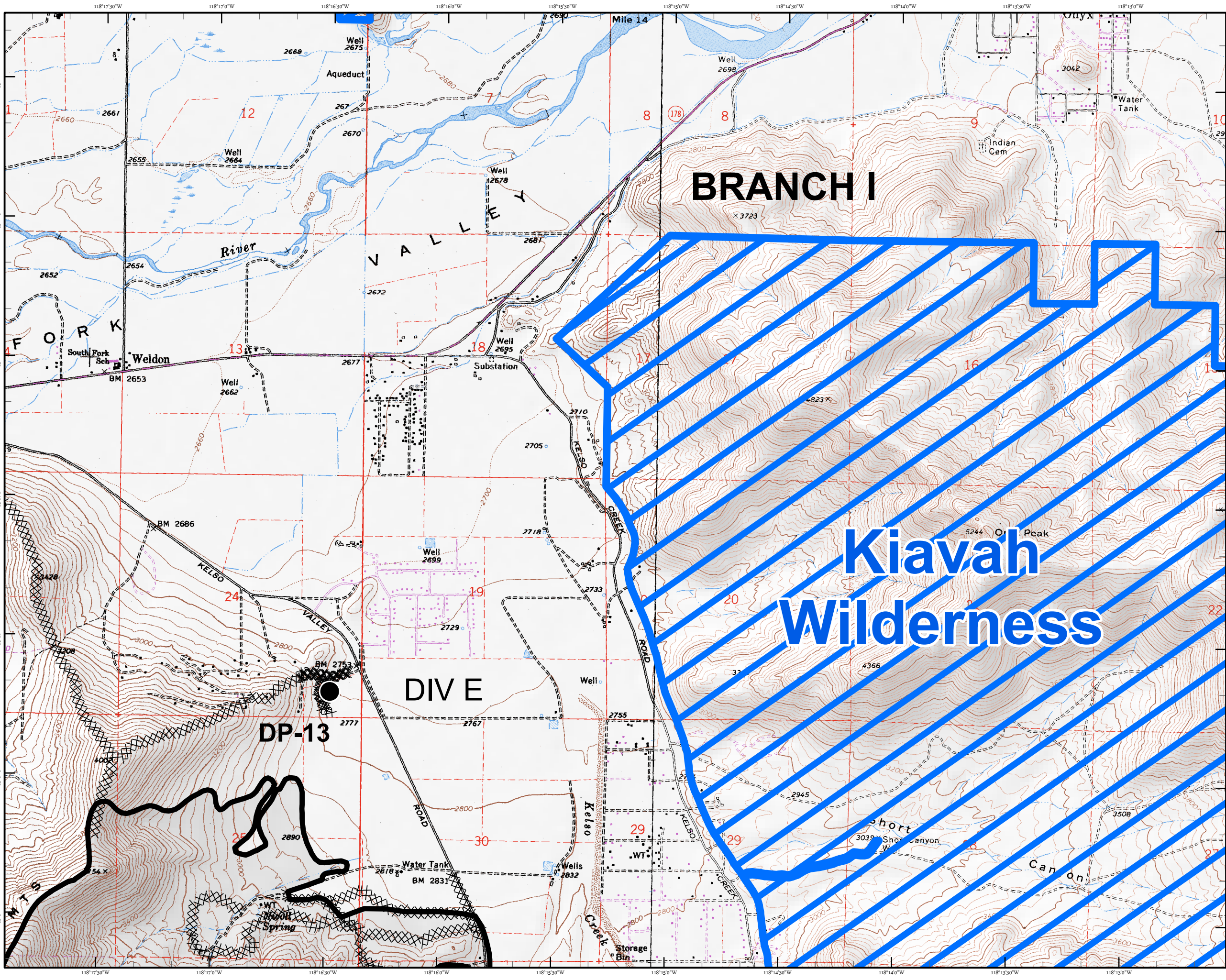
June 30, 2016

PAGE 3



-  Branch Break
-  Division Break
-  Uncontrolled Fire Edge
-  Completed Line
-  Completed Dozer Line
-  Incident Command Post
-  Drop Point
-  Spike Camp
-  Repeater
-  Helibase
-  Helispot
-  USFS Wilderness
-  BLM Wilderness

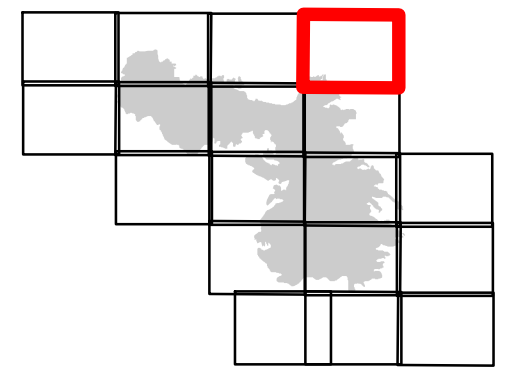




IAP MAP
Erskine Fire
CA-CND-001415

June 30, 2016

PAGE 4

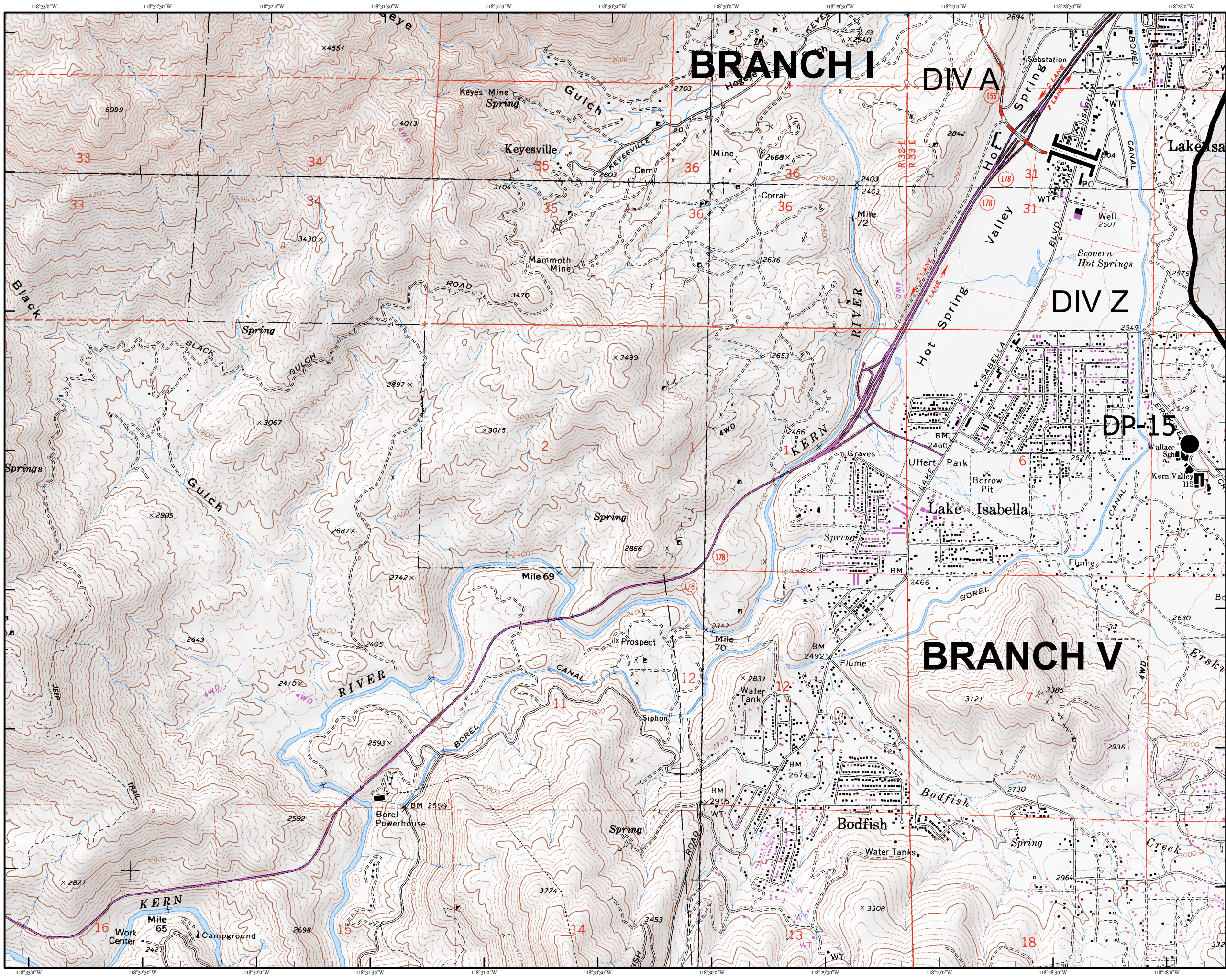


- Branch Break
- Division Break
- Uncontrolled Fire Edge
- Completed Line
- Completed Dozer Line
- Incident Command Post
- Drop Point
- Spike Camp
- Repeater
- Helibase
- Helispot
- USFS Wilderness
- BLM Wilderness



Miles

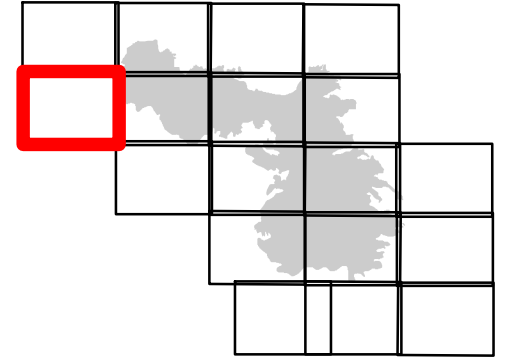

















IAP MAP
Erskine Fire
CA-CND-001415

June 30, 2016

PAGE 5

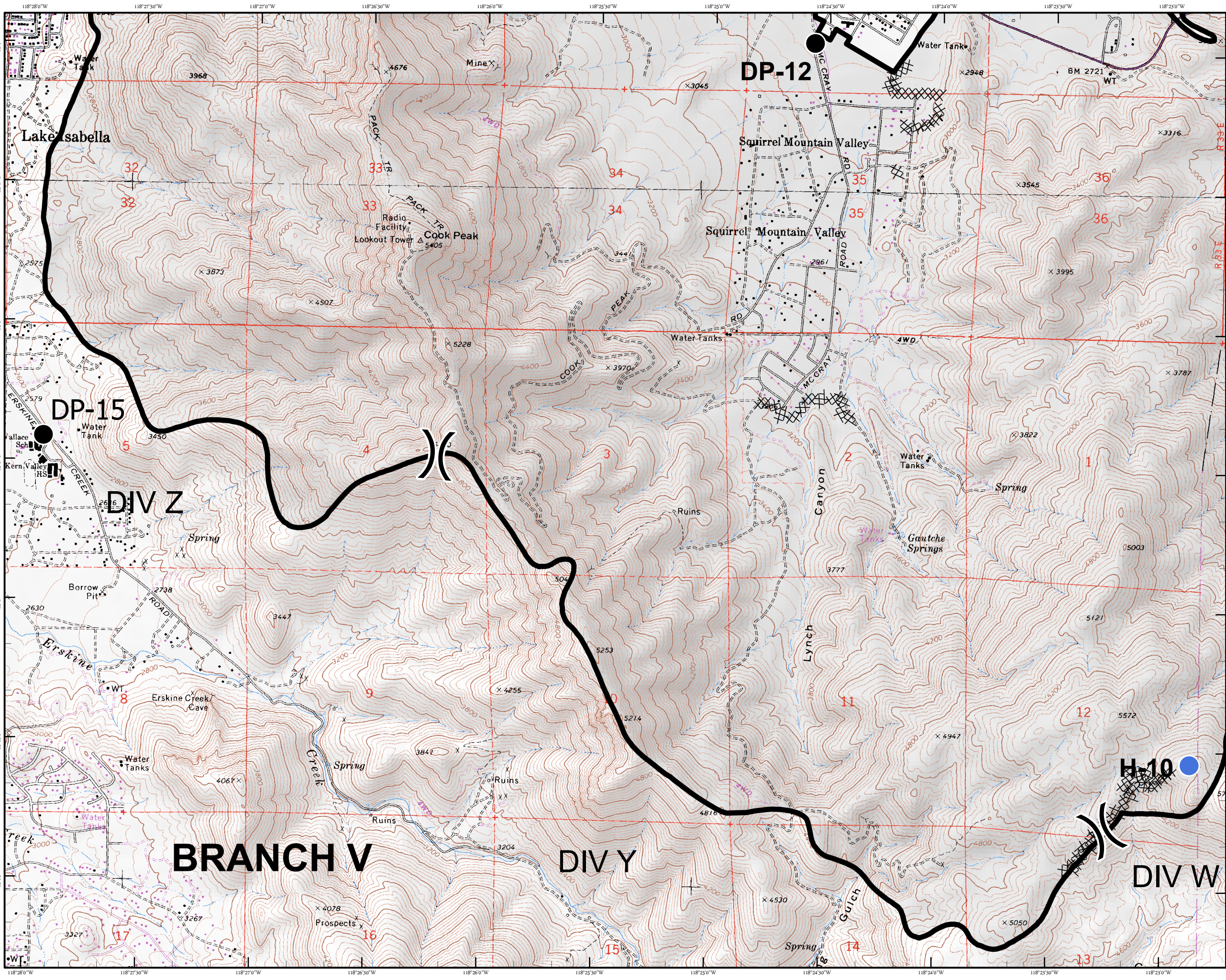


-  Branch Break
-  Division Break
-  Uncontrolled Fire Edge
-  Completed Line
-  Completed Dozer Line
-  Incident Command Post
-  Drop Point
-  Spike Camp
-  Repeater
-  Helibase
-  Helispot
-  USFS Wilderness
-  BLM Wilderness



Miles

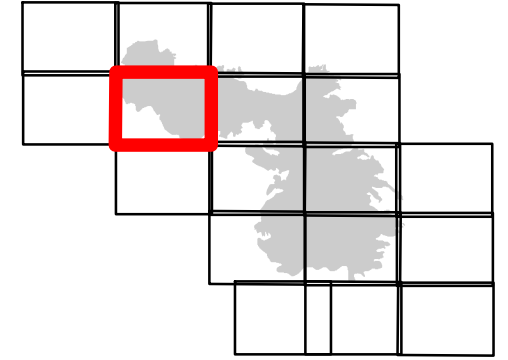

















IAP MAP
Erskine Fire
CA-CND-001415

June 30, 2016

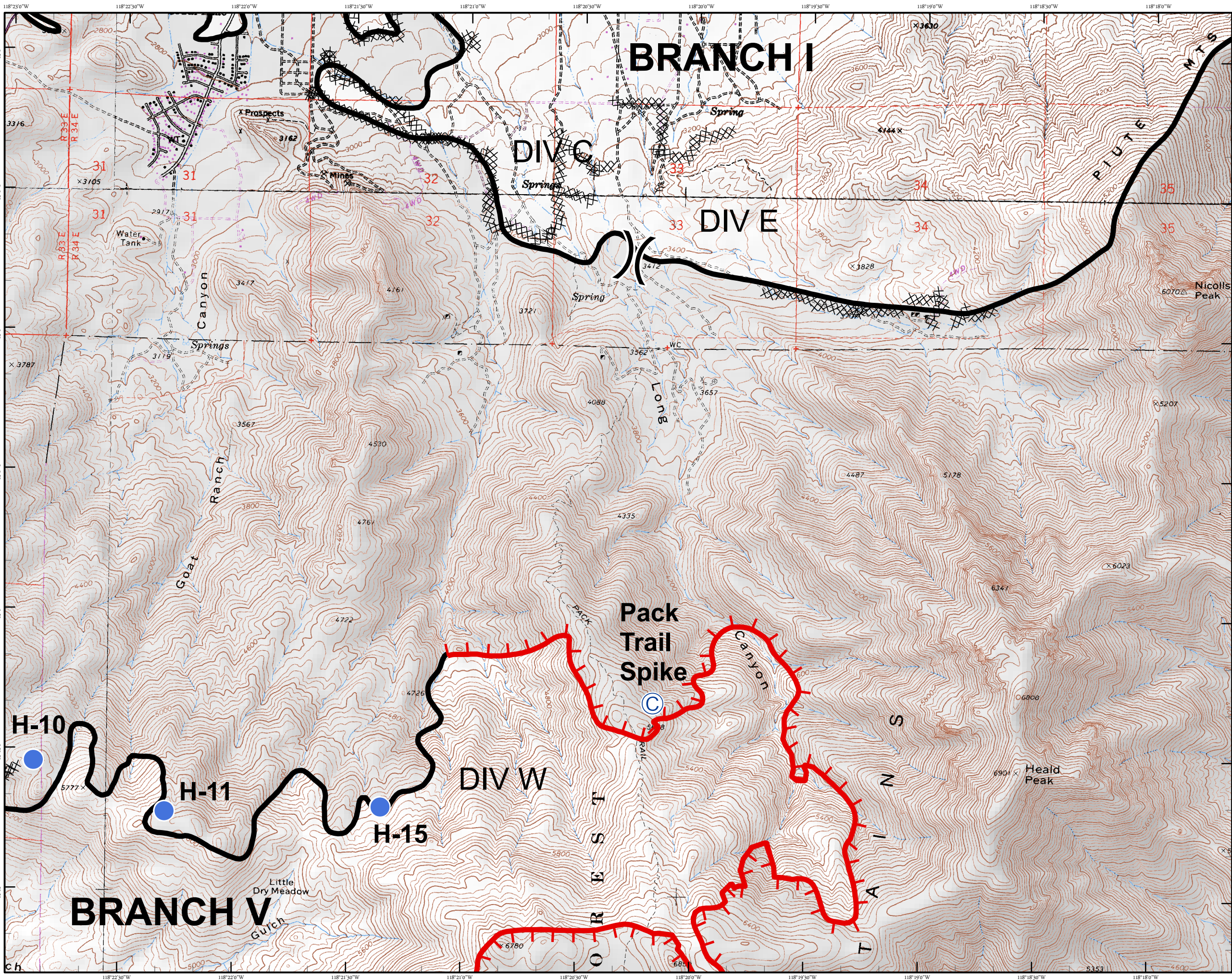
PAGE 6



-  Branch Break
-  Division Break
-  Uncontrolled Fire Edge
-  Completed Line
-  Completed Dozer Line
-  Incident Command Post
-  Drop Point
-  Spike Camp
-  Repeater
-  Helibase
-  Helispot
-  USFS Wilderness
-  BLM Wilderness



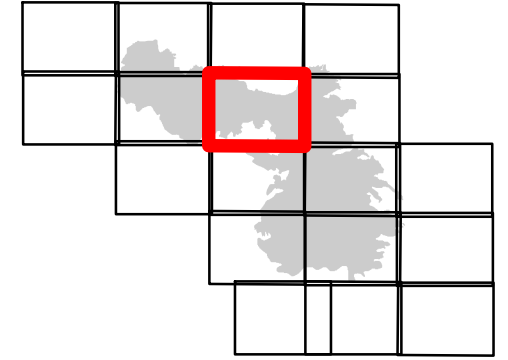
NAD83 UTM 11N
 Created on Wednesday Jun 29, 2016



IAP MAP
Erskine Fire
CA-CND-001415

June 30, 2016

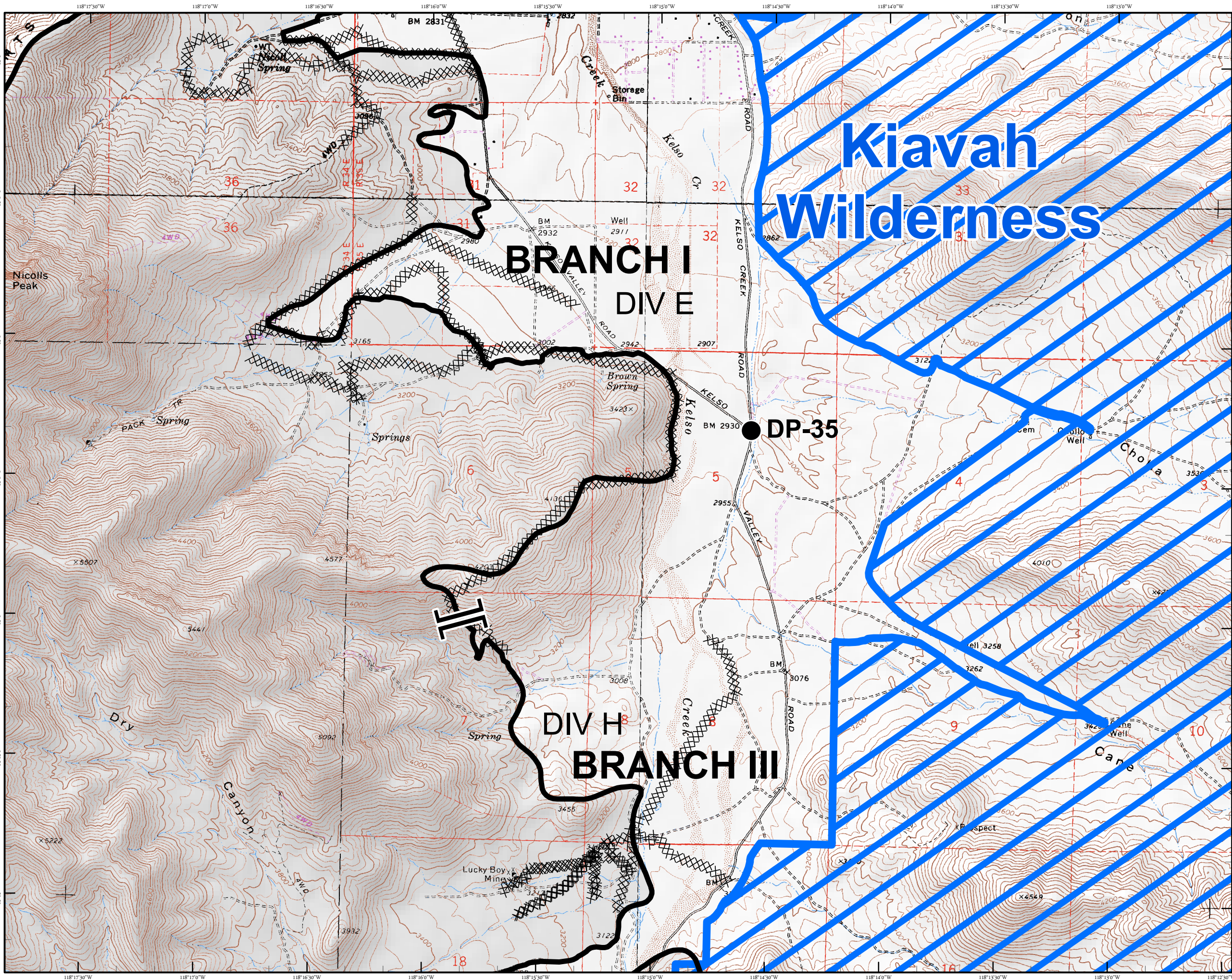
PAGE 7



- Branch Break
- Division Break
- Uncontrolled Fire Edge
- Completed Line
- Completed Dozer Line
- Incident Command Post
- Drop Point
- Spike Camp
- Repeater
- Helibase
- Helispot
- USFS Wilderness
- BLM Wilderness



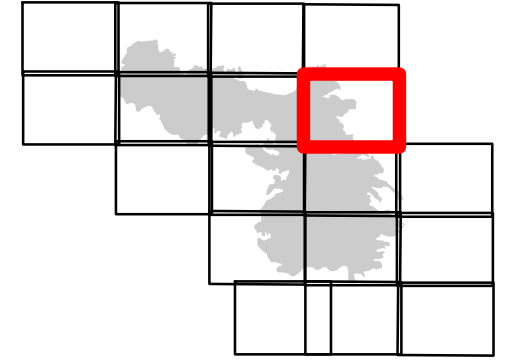
NAD83 UTM 11N
 Created on Wednesday Jun 29, 2016



IAP MAP
Erskine Fire
CA-CND-001415

June 30, 2016

PAGE 8

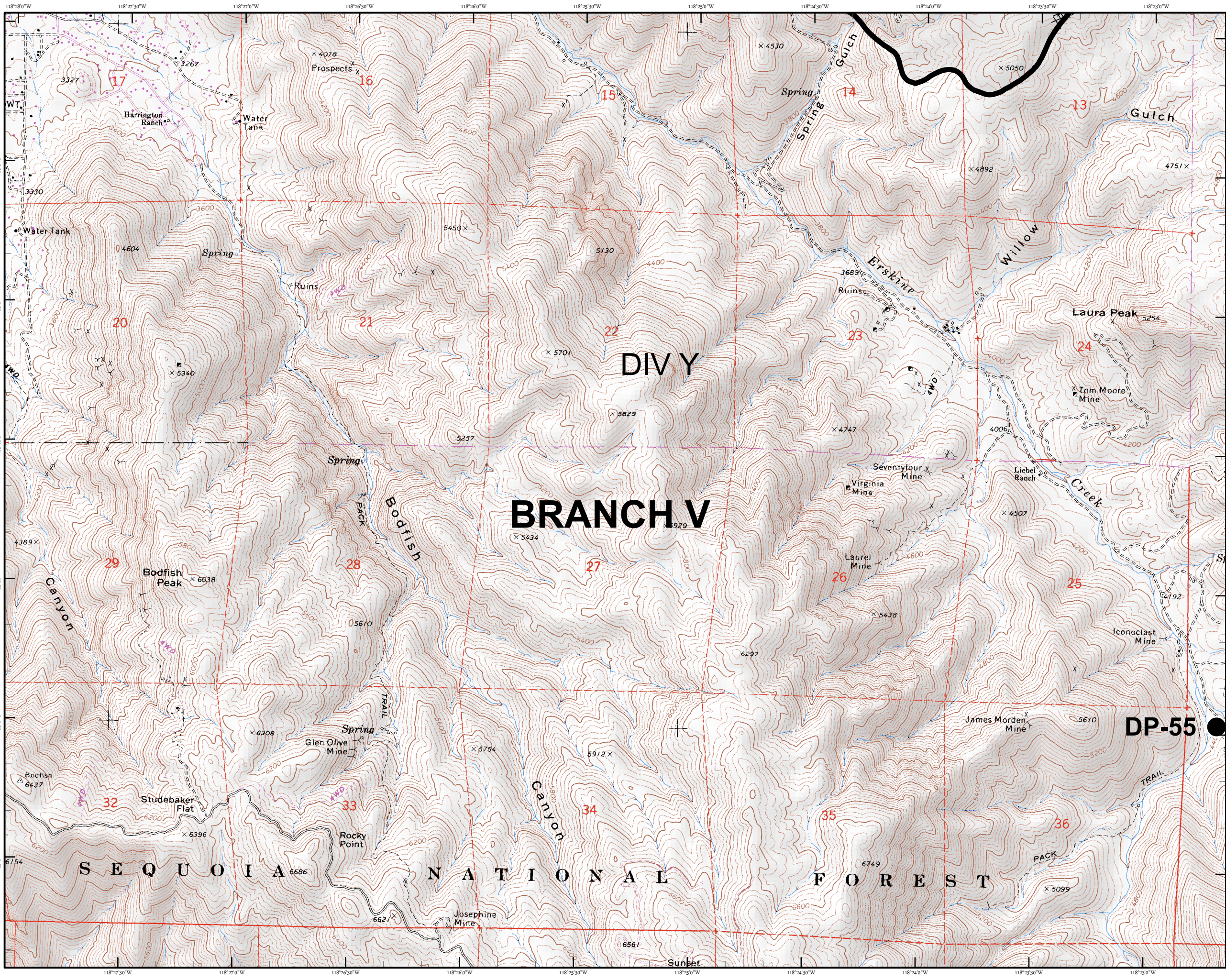


- Branch Break
- Division Break
- Uncontrolled Fire Edge
- Completed Line
- Completed Dozer Line
- Incident Command Post
- Drop Point
- Spike Camp
- Repeater
- Helibase
- Helispot
- USFS Wilderness
- BLM Wilderness



Miles

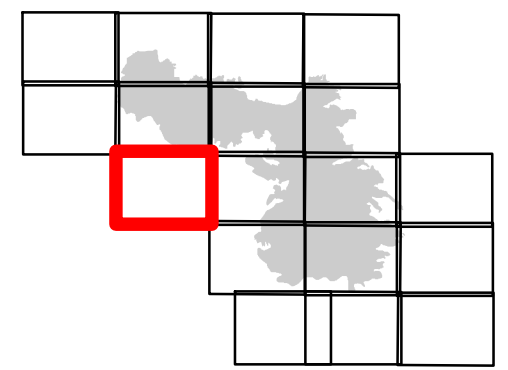




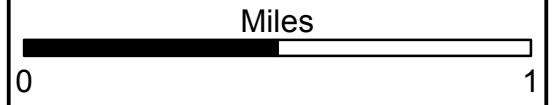
IAP MAP
Erskine Fire
CA-CND-001415

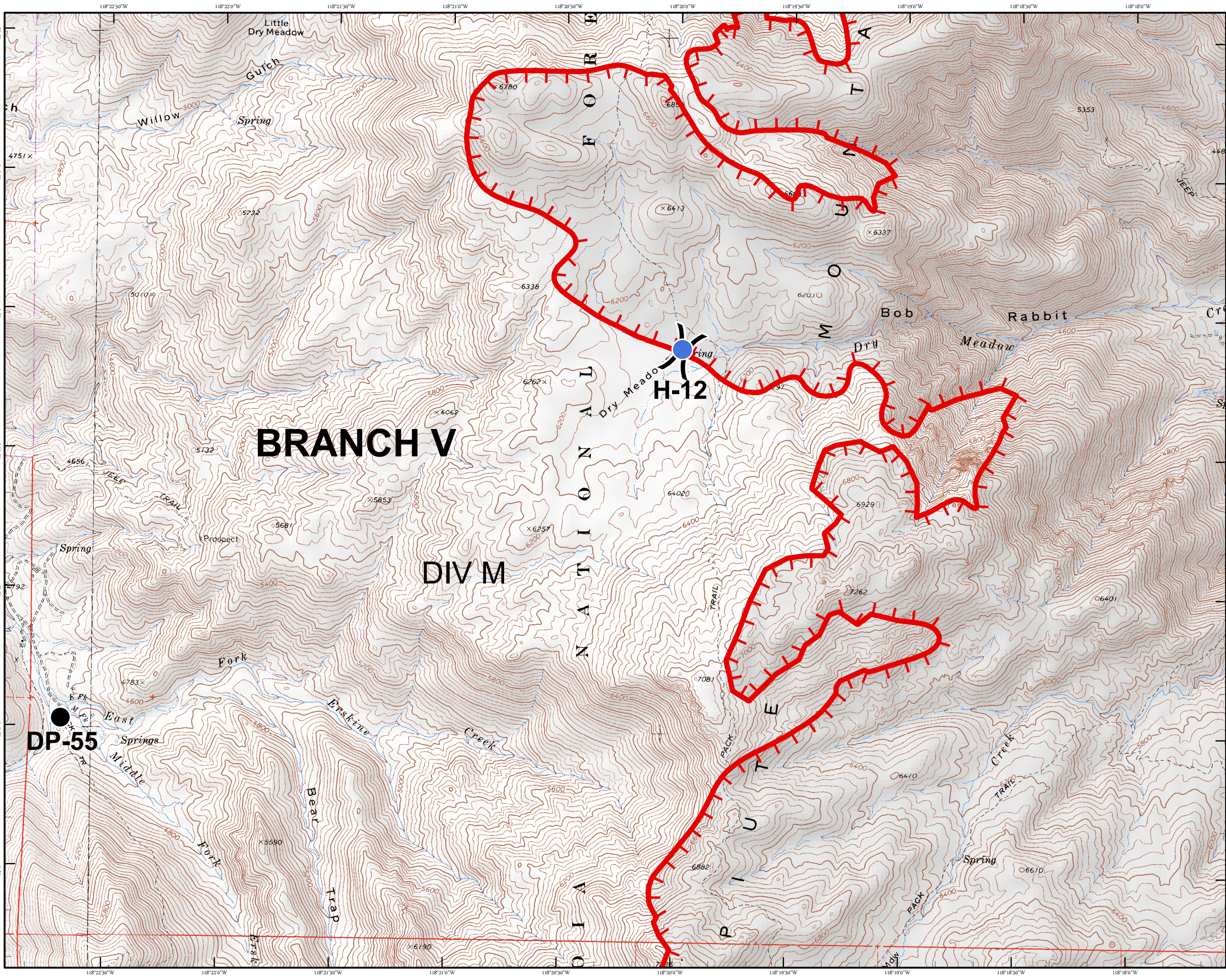
June 30, 2016

PAGE 9



- Branch Break
- Division Break
- Uncontrolled Fire Edge
- Completed Line
- Completed Dozer Line
- Incident Command Post
- Drop Point
- Spike Camp
- Repeater
- Helibase
- Helispot
- USFS Wilderness
- BLM Wilderness

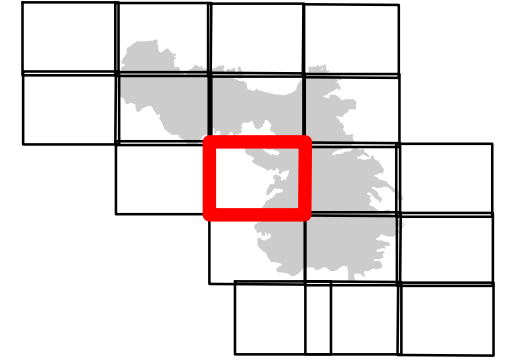

















IAP MAP
Erskine Fire
CA-CND-001415

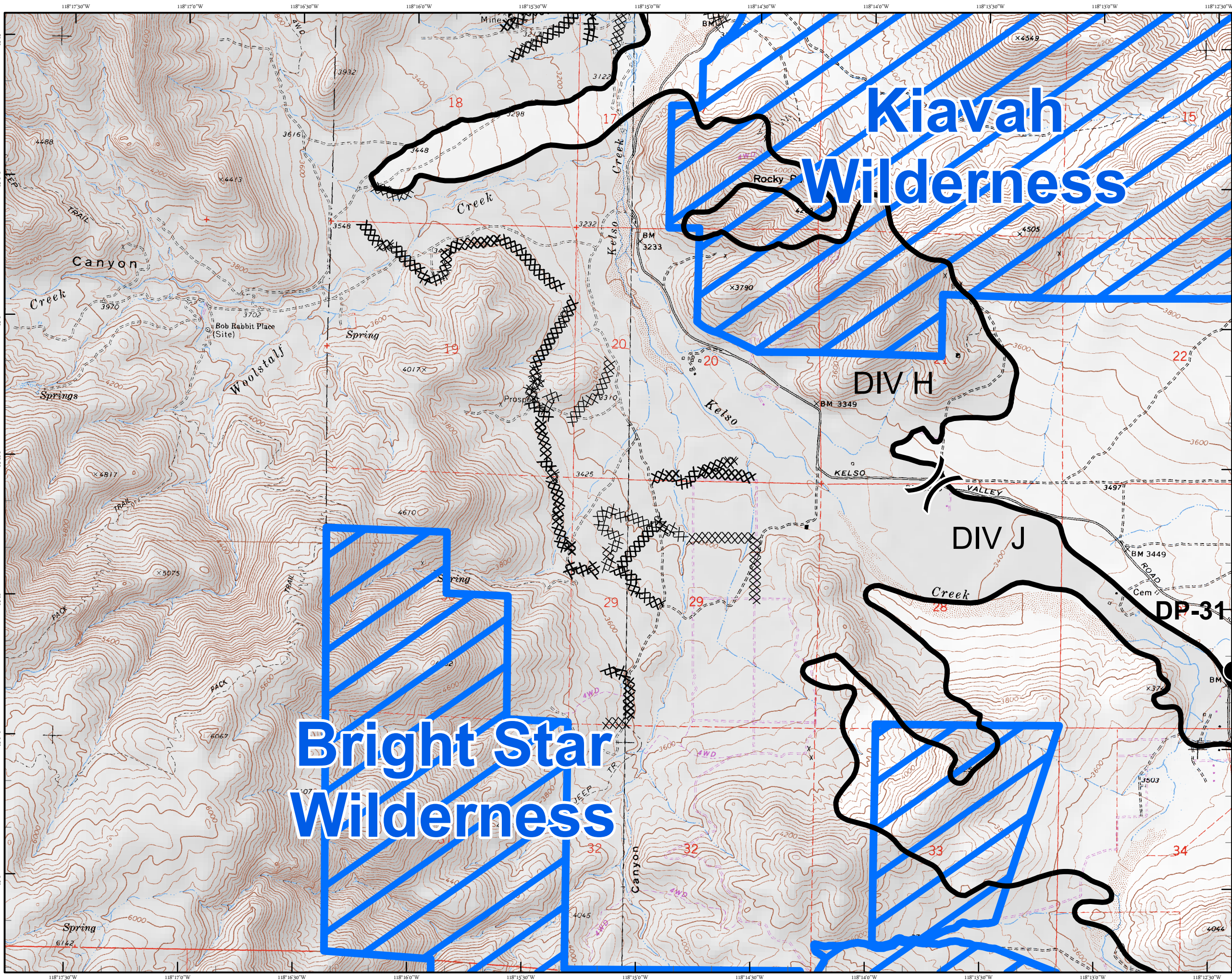
June 30, 2016

PAGE 10



-  Branch Break
-  Division Break
-  Uncontrolled Fire Edge
-  Completed Line
-  Completed Dozer Line
-  Incident Command Post
-  Drop Point
-  Spike Camp
-  Repeater
-  Helibase
-  Helispot
-  USFS Wilderness
-  BLM Wilderness

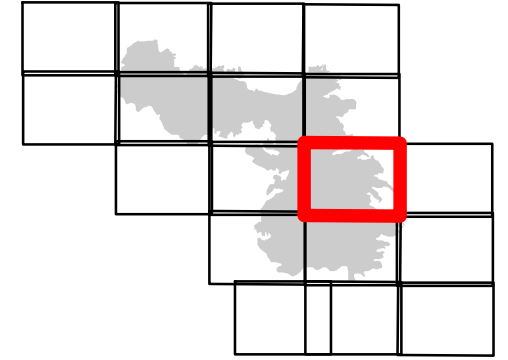




IAP MAP
Erskine Fire
 CA-CND-001415

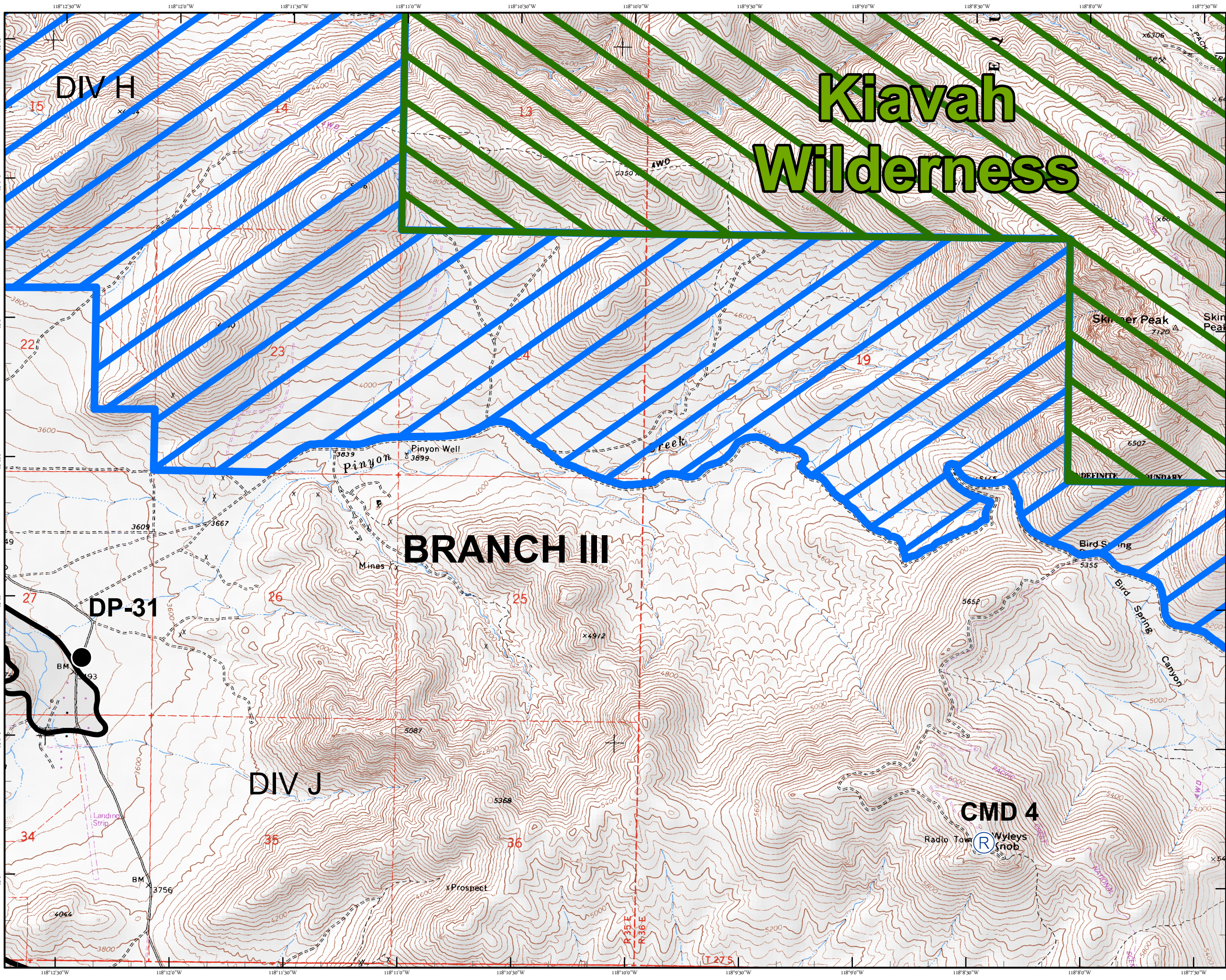
June 30, 2016

PAGE 11



- Branch Break
- Division Break
- Uncontrolled Fire Edge
- Completed Line
- Completed Dozer Line
- Incident Command Post
- Drop Point
- Spike Camp
- Repeater
- Helibase
- Helispot
- USFS Wilderness
- BLM Wilderness

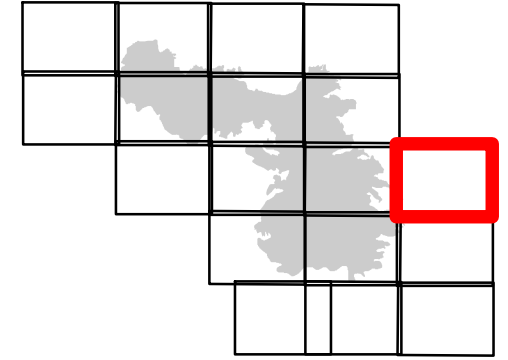

















IAP MAP
Erskine Fire
CA-CND-001415

June 30, 2016

PAGE 12



-  Branch Break
-  Division Break
-  Uncontrolled Fire Edge
-  Completed Line
-  Completed Dozer Line
-  Incident Command Post
-  Drop Point
-  Spike Camp
-  Repeater
-  Helibase
-  Helispot
-  USFS Wilderness
-  BLM Wilderness



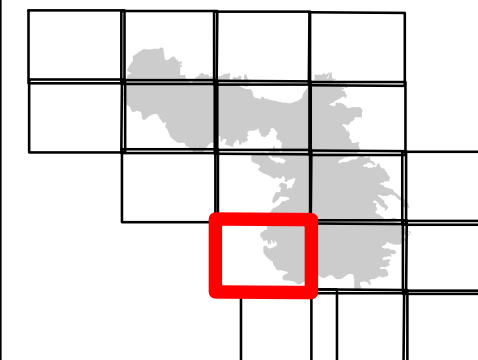
IAP MAP














Erskine Fire


CA-CND-001415

June 30, 2016

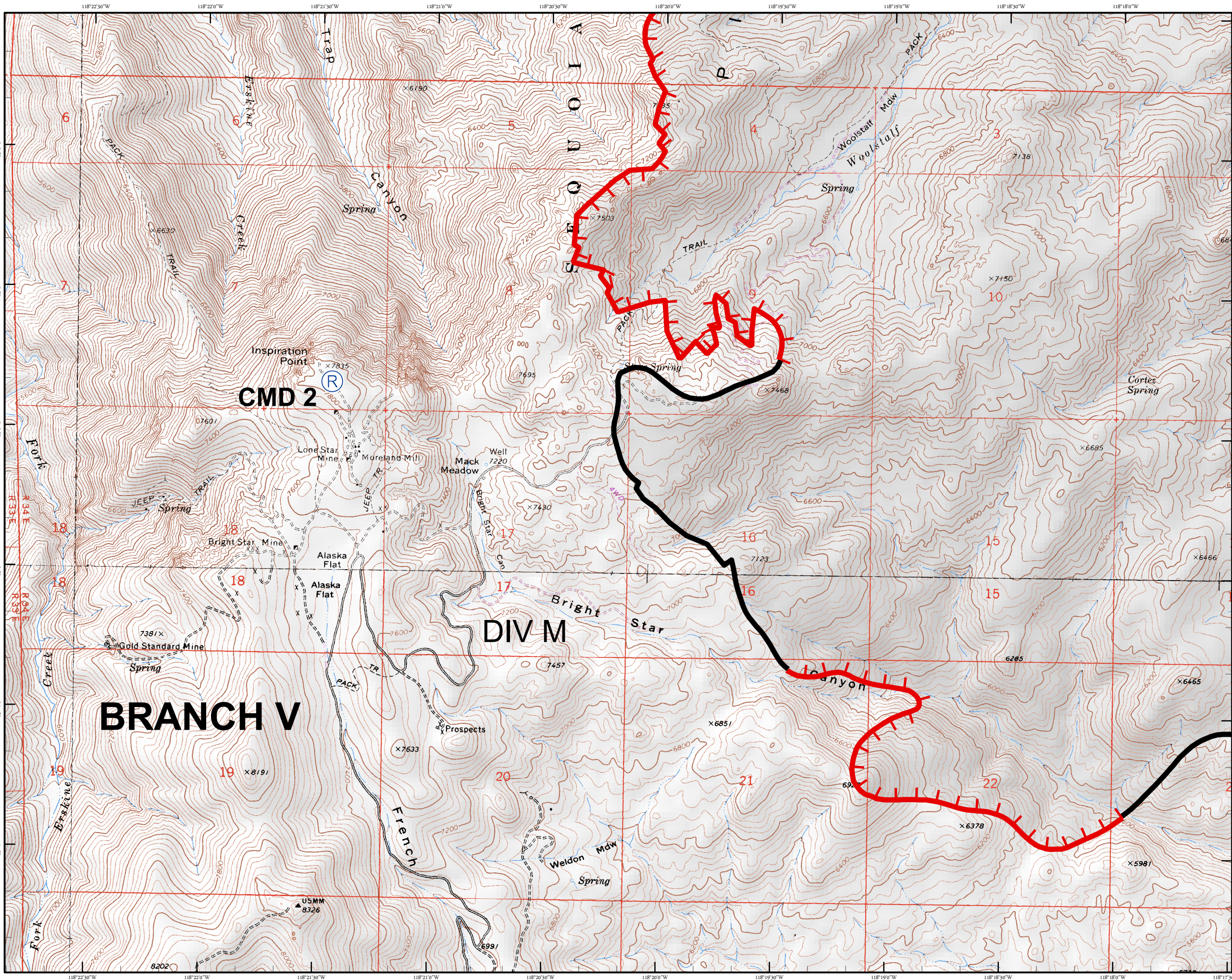
PAGE 13

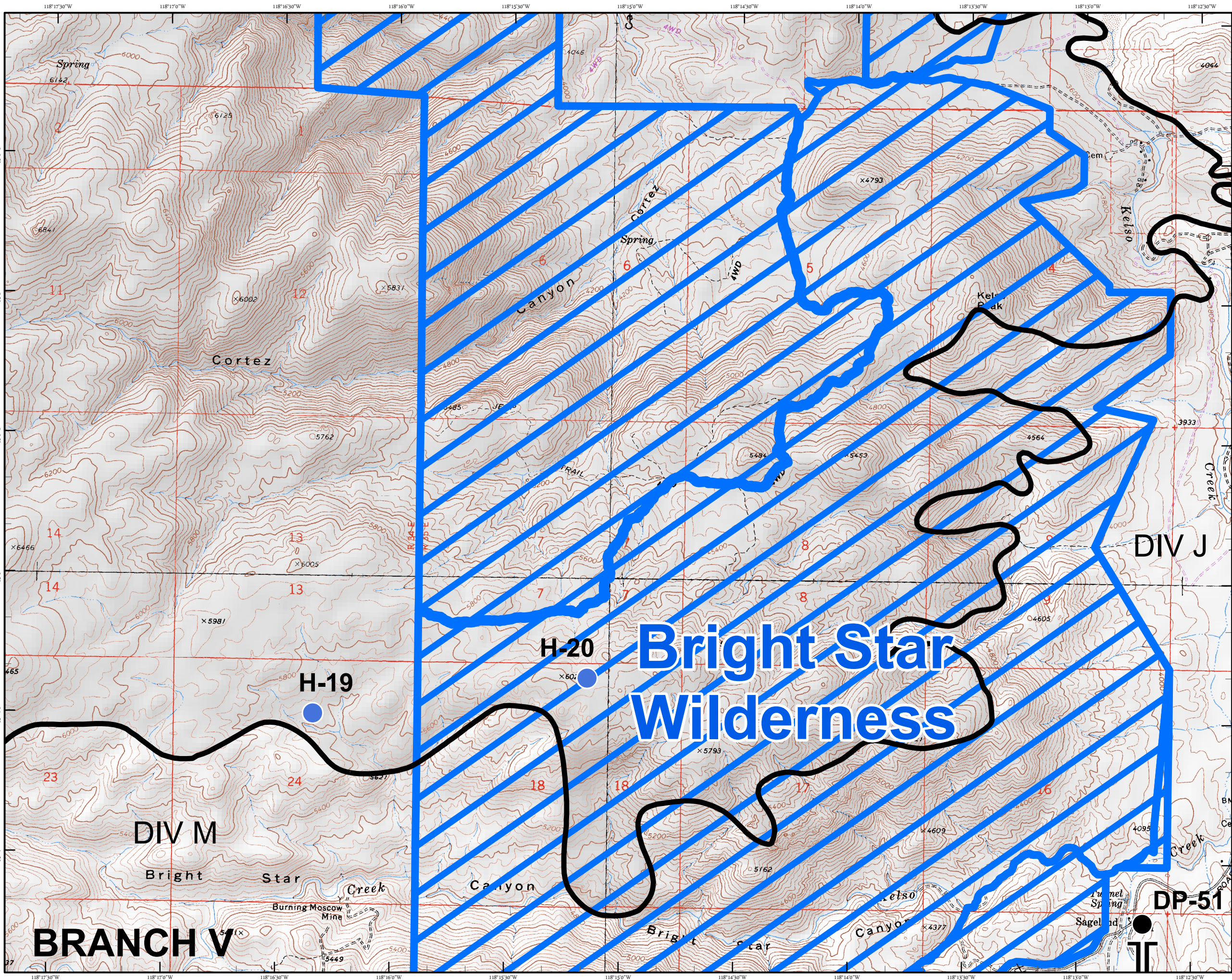


-  Branch Break
-  Division Break
-  Uncontrolled Fire Edge
-  Completed Line
-  Completed Dozer Line
-  Incident Command Post
-  Drop Point
-  Spike Camp
-  Repeater
-  Helibase
-  Helispot
-  USFS Wilderness
-  BLM Wilderness



NAD83 UTM 11N
Created on Wednesday Jun 29, 2016

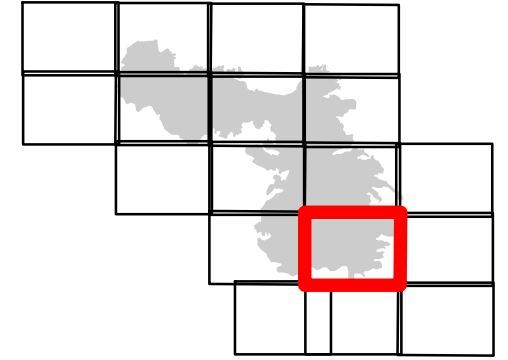

















IAP MAP
Erskine Fire
CA-CND-001415

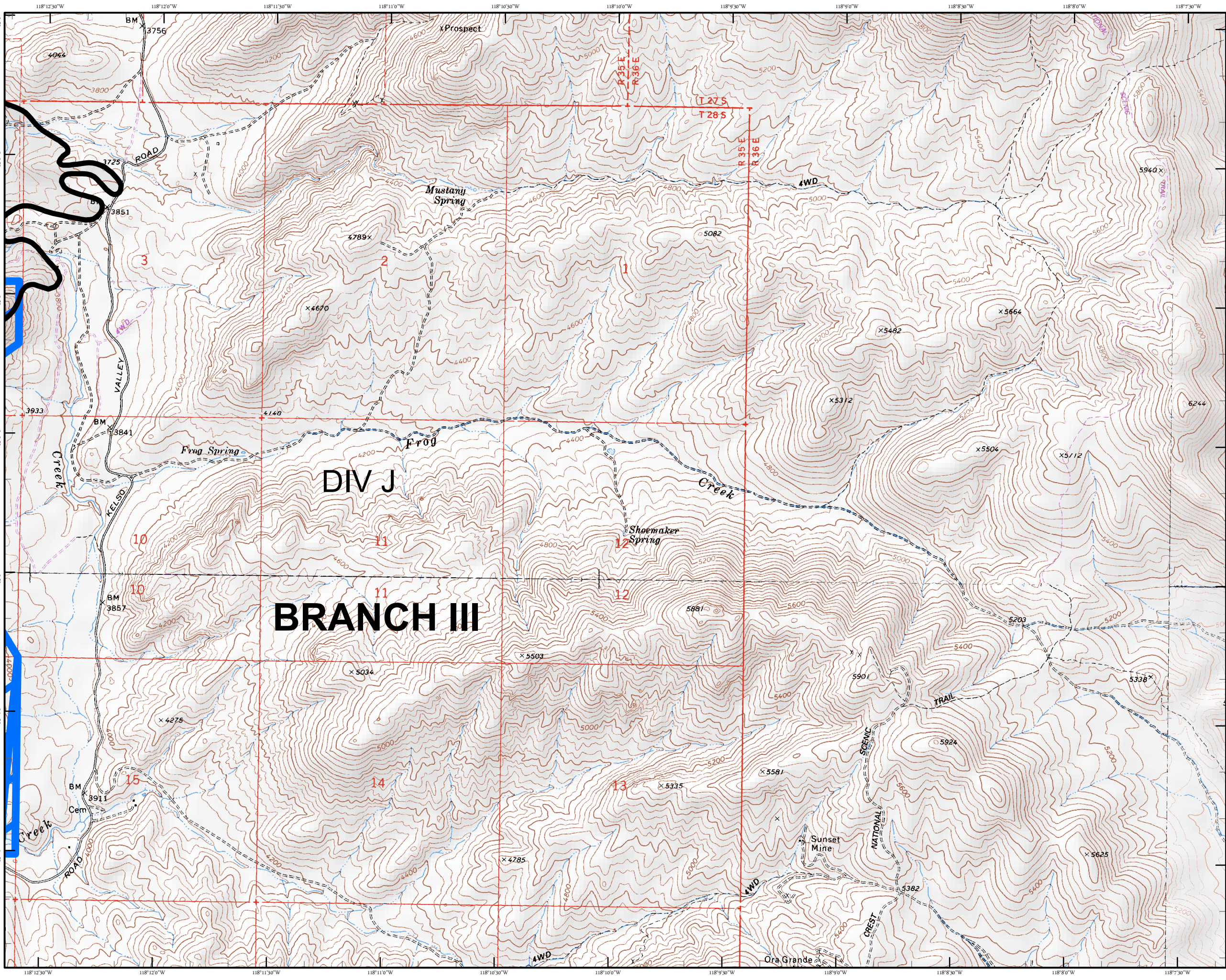
June 30, 2016

PAGE 14



-  Branch Break
-  Division Break
-  Uncontrolled Fire Edge
-  Completed Line
-  Completed Dozer Line
-  Incident Command Post
-  Drop Point
-  Spike Camp
-  Repeater
-  Helibase
-  Helispot
-  USFS Wilderness
-  BLM Wilderness

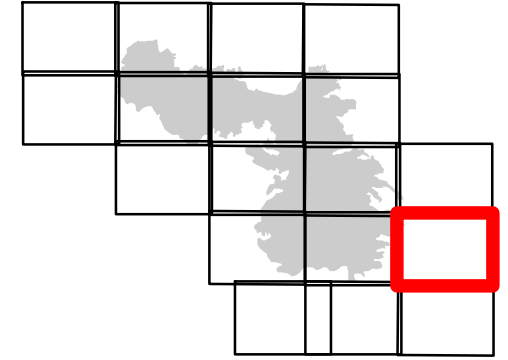

















IAP MAP
Erskine Fire
CA-CND-001415

June 30, 2016

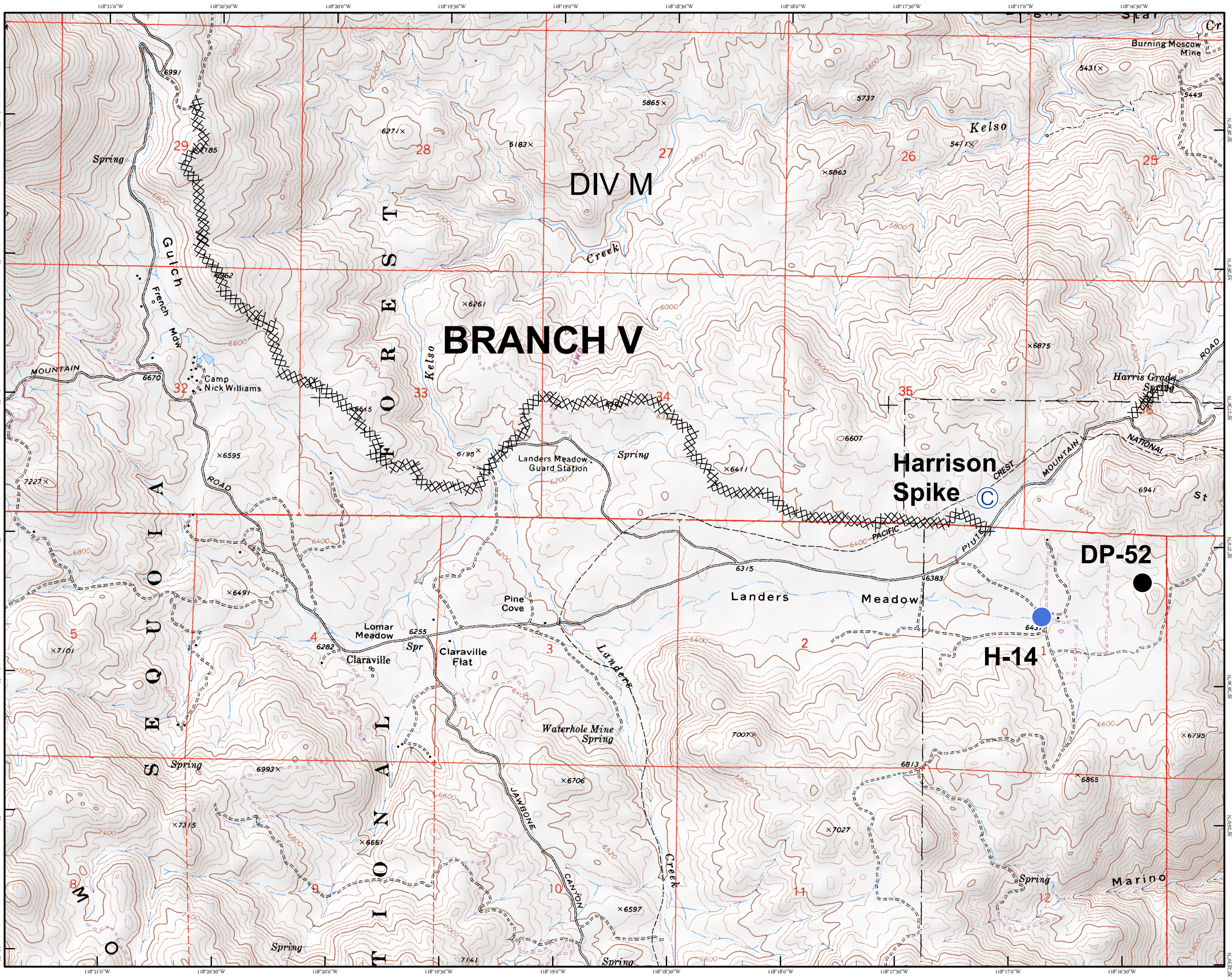
PAGE 15



-  Branch Break
-  Division Break
-  Uncontrolled Fire Edge
-  Completed Line
-  Completed Dozer Line
-  Incident Command Post
-  Drop Point
-  Spike Camp
-  Repeater
-  Helibase
-  Helispot
-  USFS Wilderness
-  BLM Wilderness



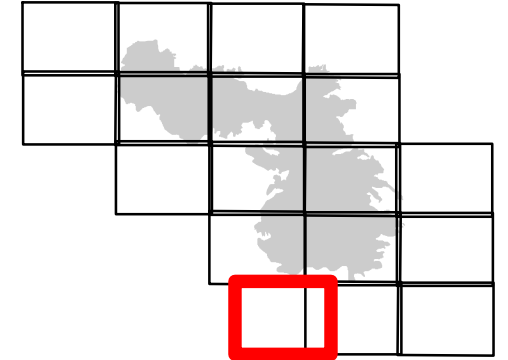
NAD83 UTM 11N
 Created on Wednesday Jun 29, 2016



IAP MAP
Erskine Fire
CA-CND-001415

June 30, 2016

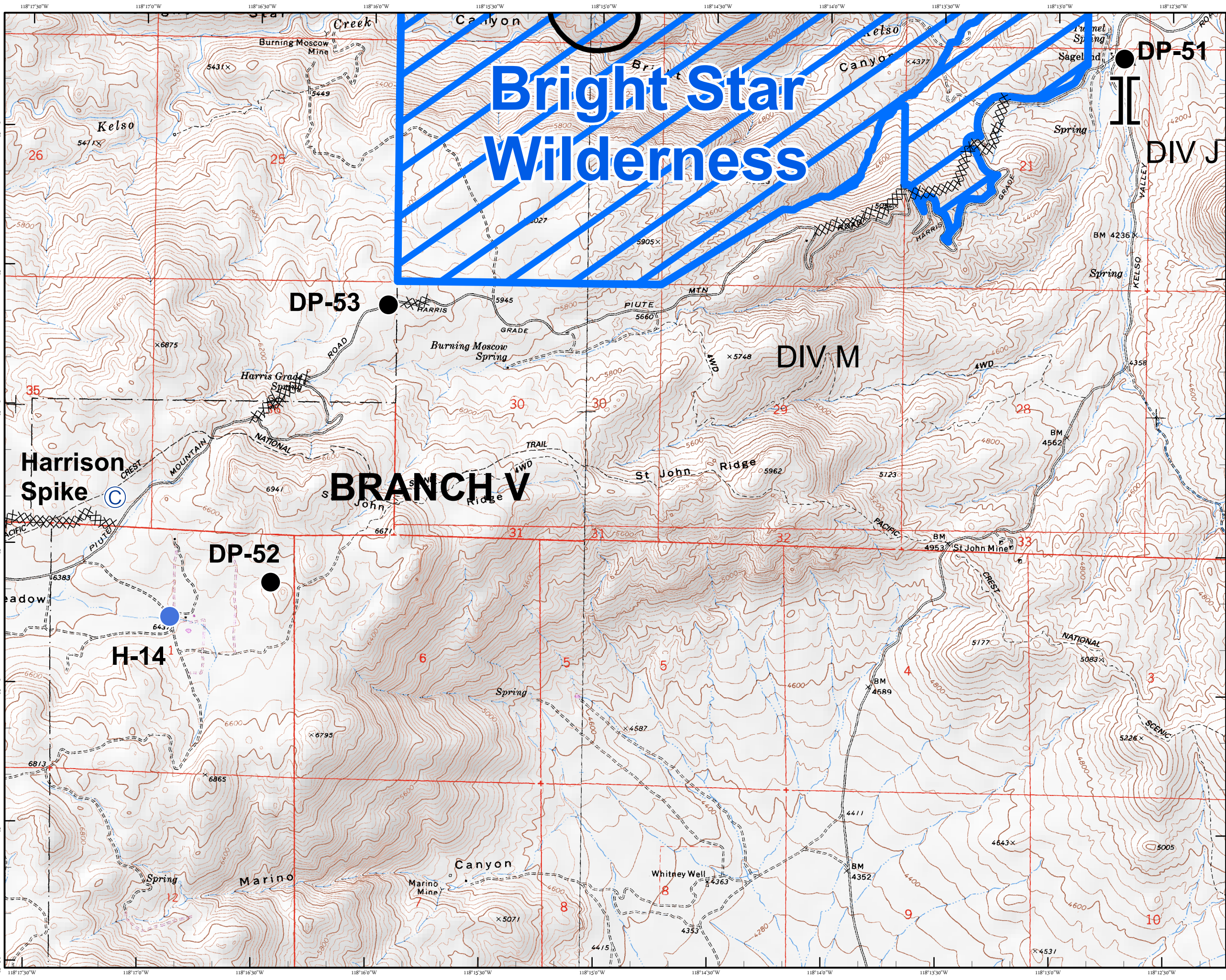
PAGE 16



- Branch Break
- Division Break
- Uncontrolled Fire Edge
- Completed Line
- Completed Dozer Line
- Incident Command Post
- Drop Point
- Spike Camp
- Repeater
- Helibase
- Helispot
- USFS Wilderness
- BLM Wilderness



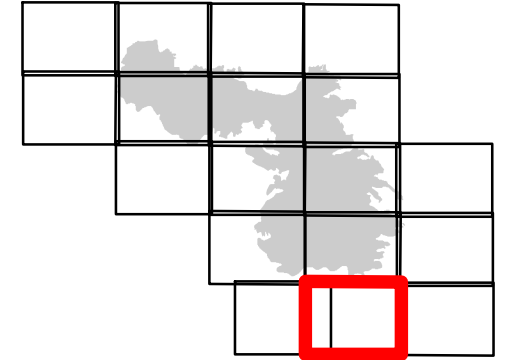
NAD83 UTM 11N
 Created on Wednesday Jun 29, 2016



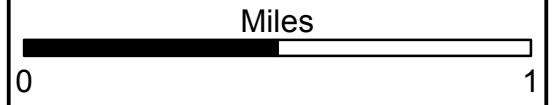
IAP MAP
Erskine Fire
CA-CND-001415

June 30, 2016

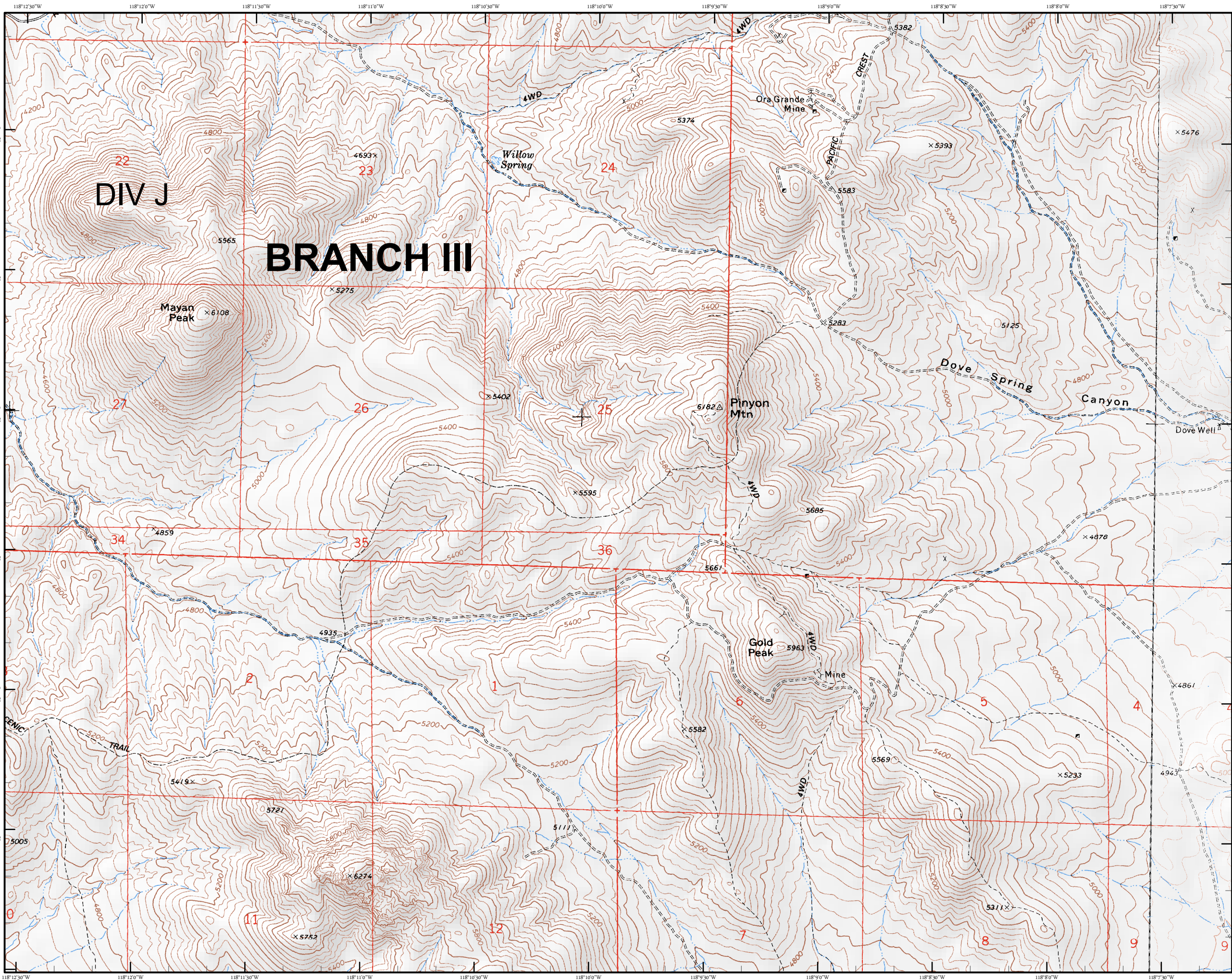
PAGE 17



- Branch Break
- Division Break
- Uncontrolled Fire Edge
- Completed Line
- Completed Dozer Line
- Incident Command Post
- Drop Point
- Spike Camp
- Repeater
- Helibase
- Helispot
- USFS Wilderness
- BLM Wilderness



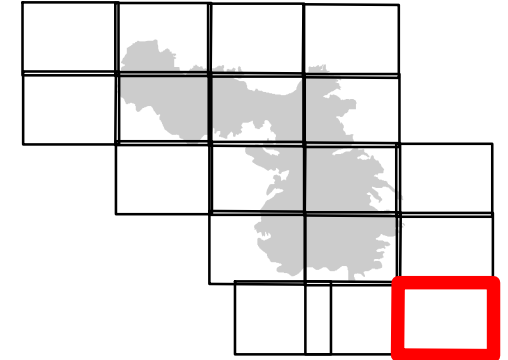
NAD83 UTM 11N
 Created on Wednesday Jun 29, 2016



IAP MAP
Erskine Fire
CA-CND-001415

June 30, 2016

PAGE 18



- Branch Break
- Division Break
- Uncontrolled Fire Edge
- Completed Line
- Completed Dozer Line
- Incident Command Post
- Drop Point
- Spike Camp
- Repeater
- Helibase
- Helispot
- USFS Wilderness
- BLM Wilderness



NAD83 UTM 11N
 Created on Wednesday Jun 29, 2016