

**Pilot's Map**

Erskine Fire  
 CA-CND-001415  
 June 30, 2016



**NAD 83 UTM Zone 11N**

Created  
 Date: 6/29/2016  
 Time: 10:05:47 PM




















# Pilot's Map

Erskine Incident

CA-CND-001415

Thursday, June 30, 2016

- |   |               |   |                        |
|---|---------------|---|------------------------|
|  | Check Point   |  | Branch Break           |
|  | Initial Point |  | Division Break         |
|  | Camp          |  | Uncontrolled Fire Edge |
|  | Drop Point    |  | Completed Line         |
|  | Helibase      |  | Completed Dozer Line   |
|  | Helispot      |  | Roads                  |
|  | Repeater      |  | Stream (Intermittent)  |
|  | TFR           |  | Stream (Permanent)     |
|   |               |  | Incident Command Post  |

Point	DMX	DMY
ICP	118° 26.318'W	35° 41.438'N
CMD 1/AC Link	118° 35.014'W	35° 27.053'N
CMD 2	118° 21.443'W	35° 30.672'N
CMD 3	118° 25.234'W	35° 41.241'N
CMD 4	118° 8.425'W	35° 32.156'N
DP-11	118° 24.331'W	35° 38.37'N
DP-12	118° 24.563'W	35° 38.032'N
DP-13	118° 16.484'W	35° 38.808'N
DP-14	118° 21.65'W	35° 38.809'N
DP-15	118° 27.931'W	35° 36.588'N
DP-31	118° 12.399'W	35° 32.782'N
DP-35	118° 14.584'W	35° 36.687'N
DP-51	118° 12.711'W	35° 28.787'N
DP-52	118° 16.43'W	35° 26.87'N
DP-53	118° 15.928'W	35° 27.87'N
DP-55	118° 22.689'W	35° 32.529'N
H-10	118° 22.875'W	35° 35.457'N
H-11	118° 22.3'W	35° 35.28'N
H-12	118° 20.249'W	35° 35.663'N
H-14	118° 16.871'W	35° 26.742'N
H-15	118° 21.356'W	35° 35.304'N
H-19	118° 16.347'W	35° 29.505'N
H-20	118° 15.15'W	35° 29.642'N
Harrison Spike	118° 17.117'W	35° 27.167'N
Kernville Helibase	118° 25.202'W	35° 43.255'N
Pack Trail Spike	118° 19.865'W	35° 35.724'N

Point	DMX	DMY	Entry Alt
Onyx IP	118° 15.500'W	35° 42.000'N	6.0 to 8.5
Lake IP	118° 29.140'W	35° 39.380'N	7.5 to 8.5
Havilah IP	118° 31.060'W	35° 31.020'N	7.5 to 8.5
Lander IP	118° 31.060'W	35° 27.770'N	8.5 to 9.5
Dam IP	118° 28.130'W	35° 38.650'N	7.5 to 8.5
Dam CP	118° 25.168'W	35° 38.700'N	4.0 to 4.5
Swamp CP	118° 22.300'W	35° 39.350'N	4.0 to 4.5
31 CP	118° 12.43'W	35° 32.95'N	4.0 to 4.5
White Rock CP	118° 20.65'W	35° 30.40'N	7.5