

IAP MAP

Erskine Fire








CA-CND-001415

July 1, 2016



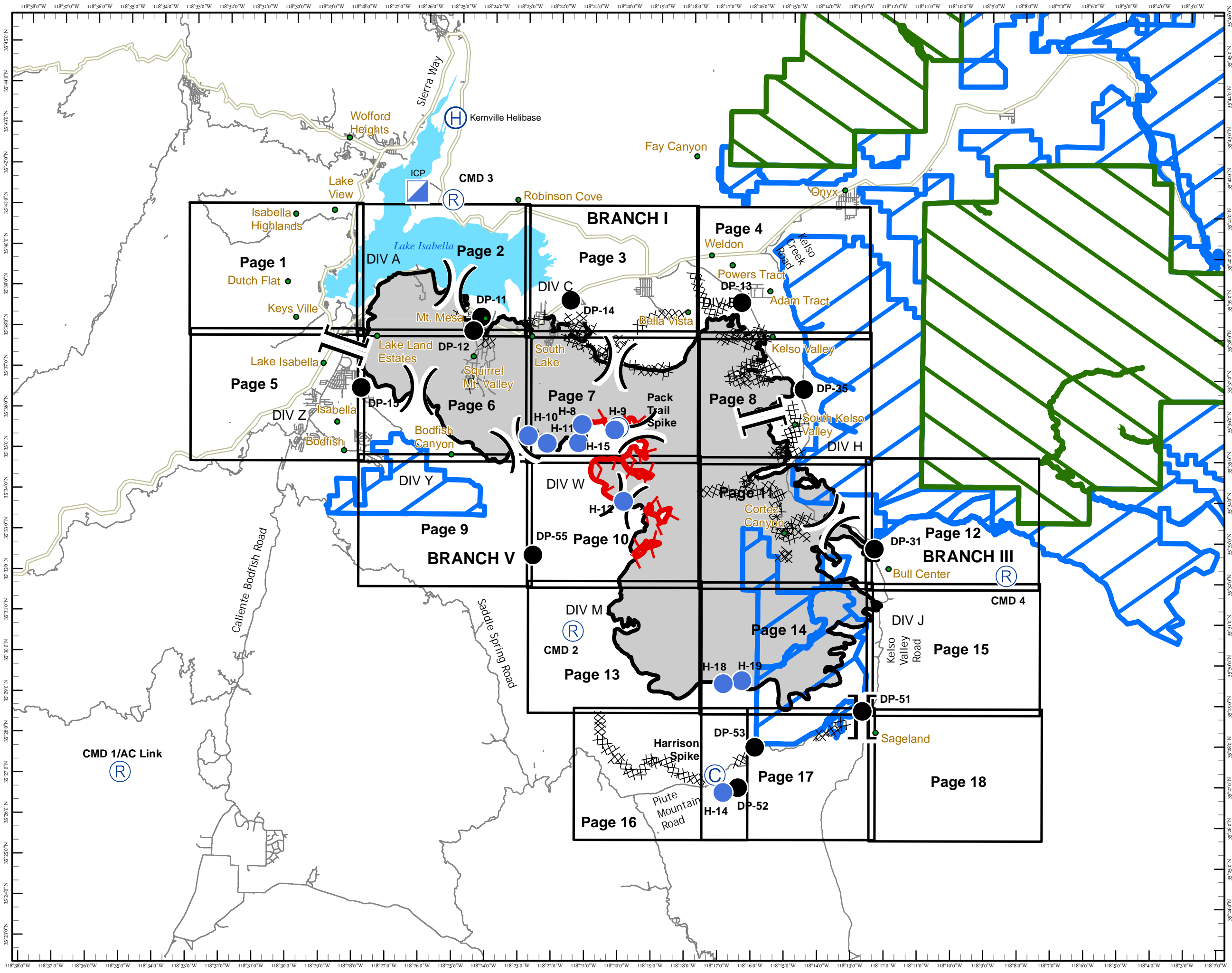
QR CODE



-  Branch Break
-  Division Break
-  Uncontrolled Fire Edge
-  Completed Line
-  Completed Dozer Line
-  Incident Command Post
-  Drop Point
-  Spike Camp
-  Repeater
-  Helibase
-  Helispot
-  USFS Wilderness
-  BLM Wilderness



NAD83 UTM 11N
Created on Thursday Jun 30, 2016

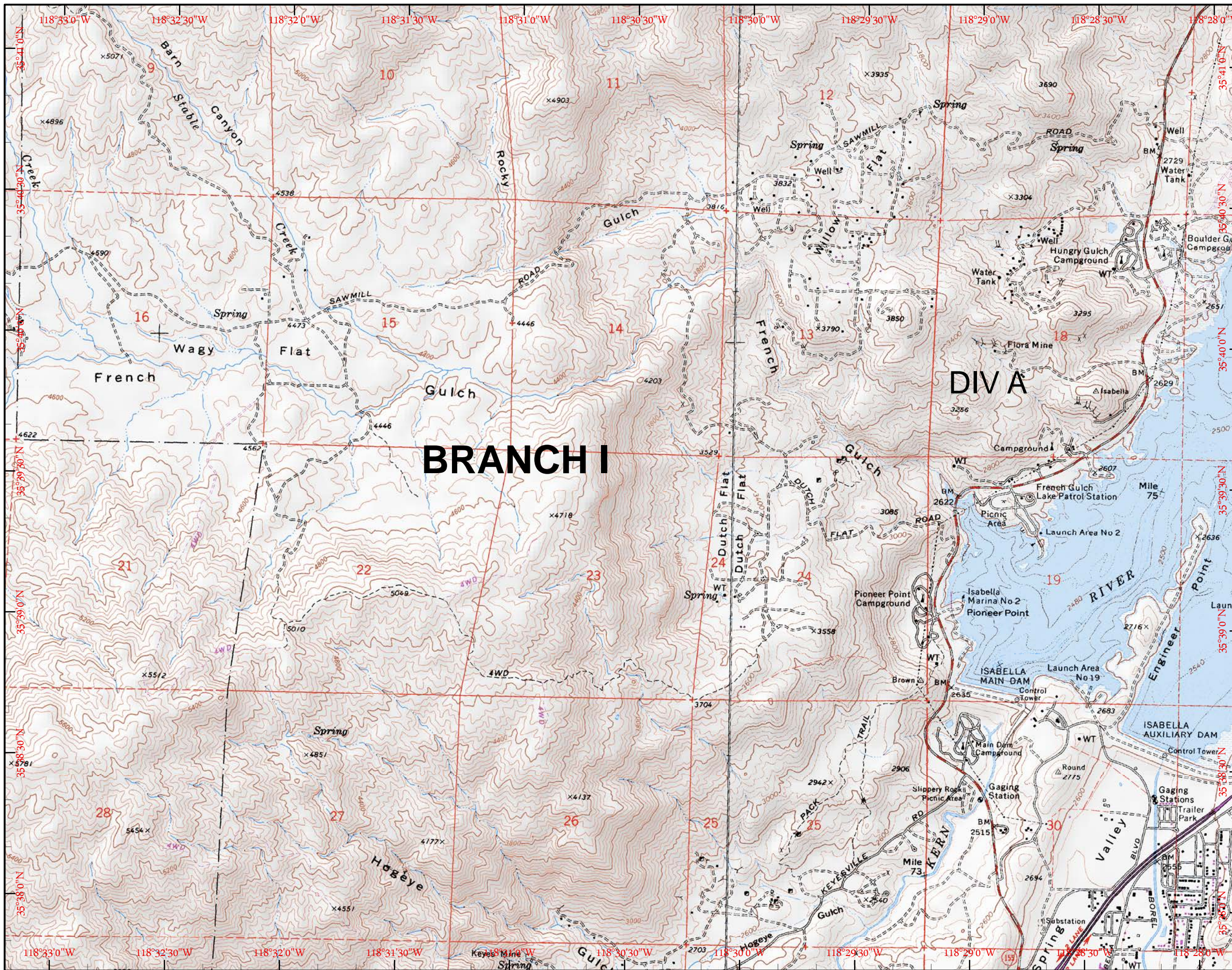















IAP MAP
Erskine Fire
CA-CND-001415

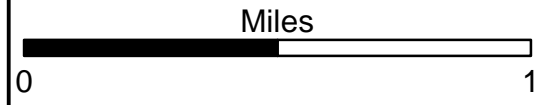
July 1, 2016

PAGE 1

1	2	3	4
5	6	7	8
	9	10	11
		13	14
	16	17	18



-  Branch Break
-  Division Break
-  Uncontrolled Fire Edge
-  Completed Line
-  Completed Dozer Line
-  Incident Command Post
-  Drop Point
-  Spike Camp
-  Repeater
-  Helibase
-  Helispot
-  USFS Wilderness
-  BLM Wilderness



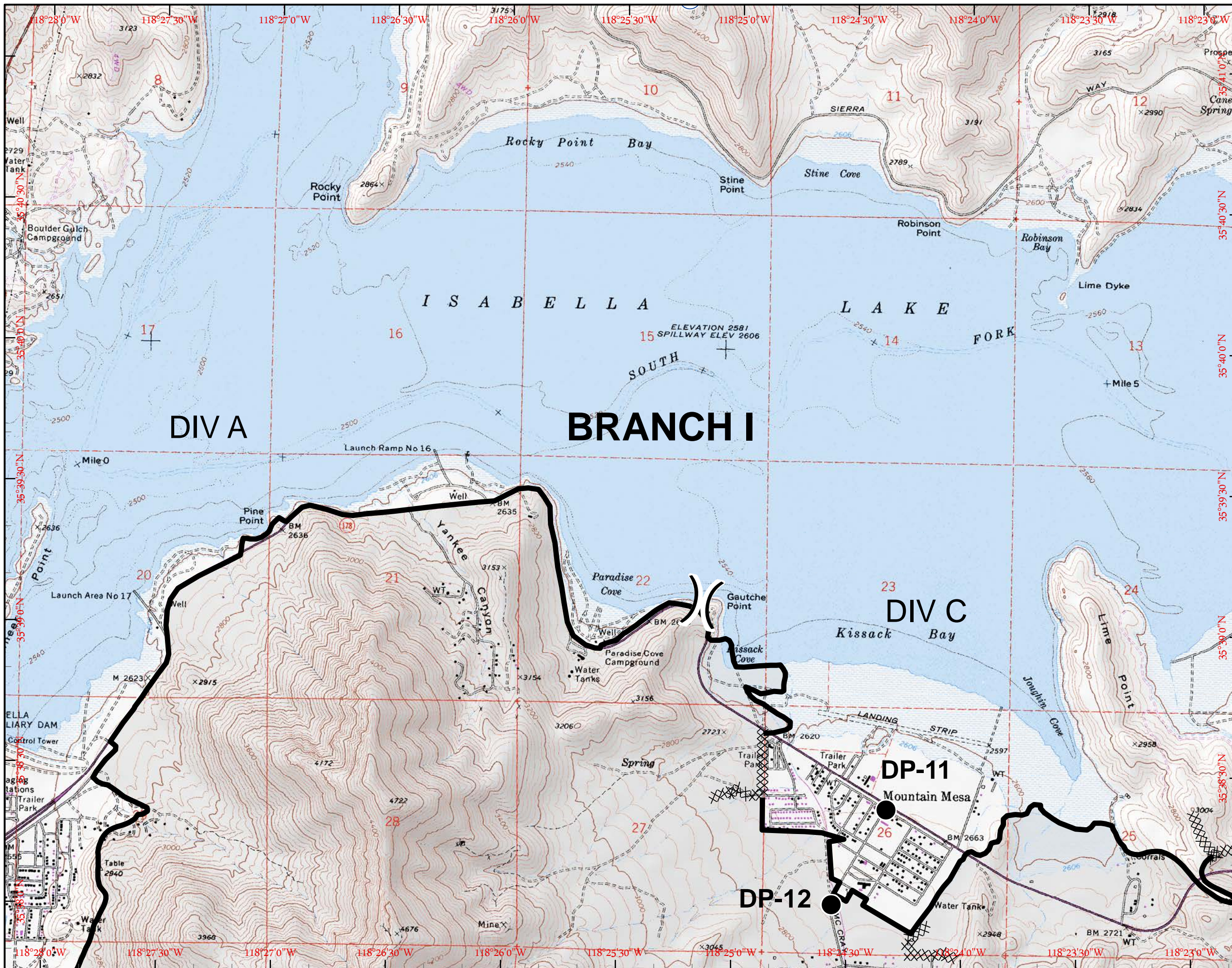
NAD83 UTM 11N
 Created on Thursday Jun 30, 2016

IAP MAP
Erskine Fire
CA-CND-001415

July 1, 2016

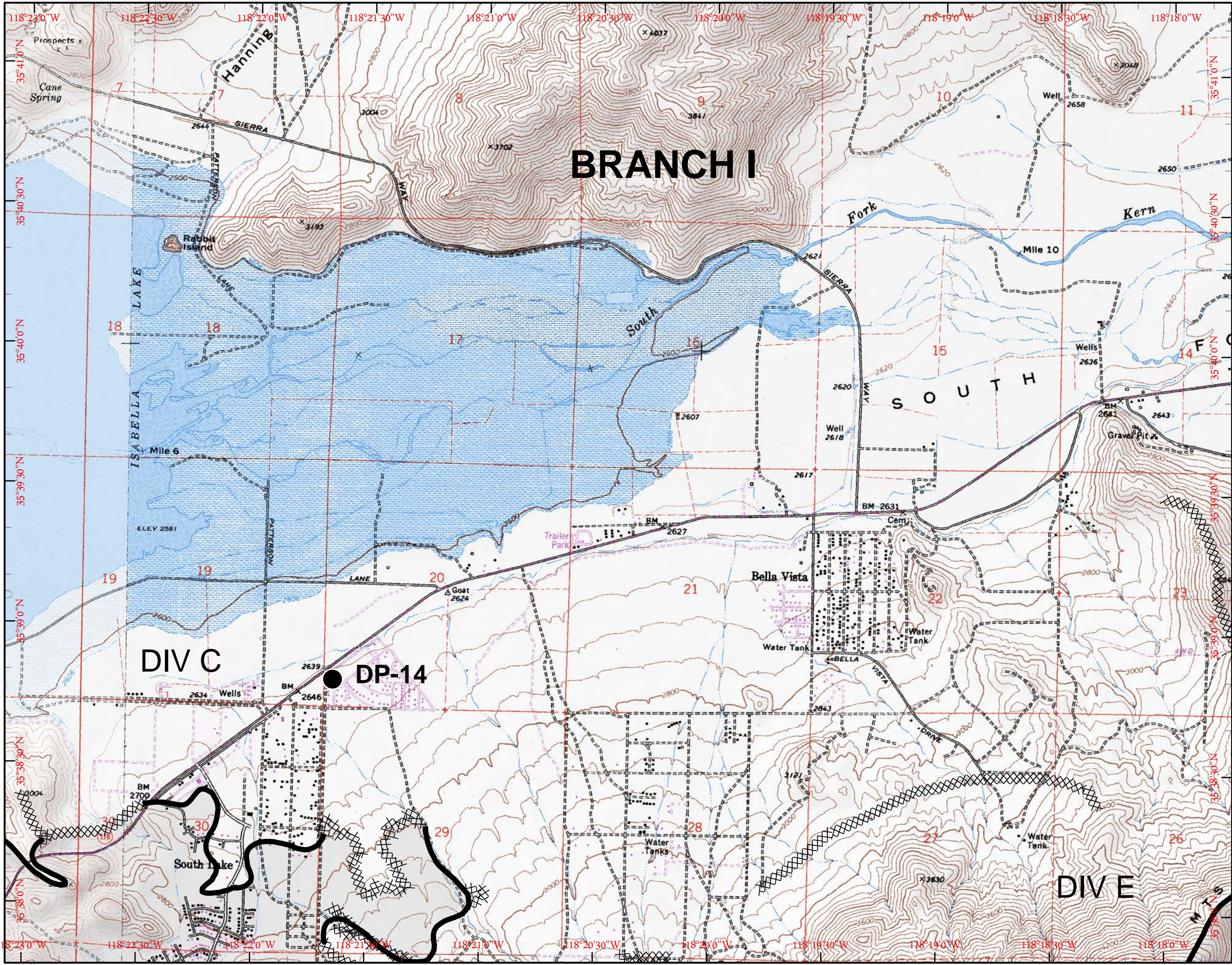
PAGE 2

1	2	3	4
5	6	7	8
	9	10	11
		13	14
	16	17	18



- Branch Break
- Division Break
- Uncontrolled Fire Edge
- Completed Line
- Completed Dozer Line
- Incident Command Post
- Drop Point
- Spike Camp
- Repeater
- Helibase
- Helispot
- USFS Wilderness
- BLM Wilderness


















IAP MAP
Erskine Fire
CA-CND-001415

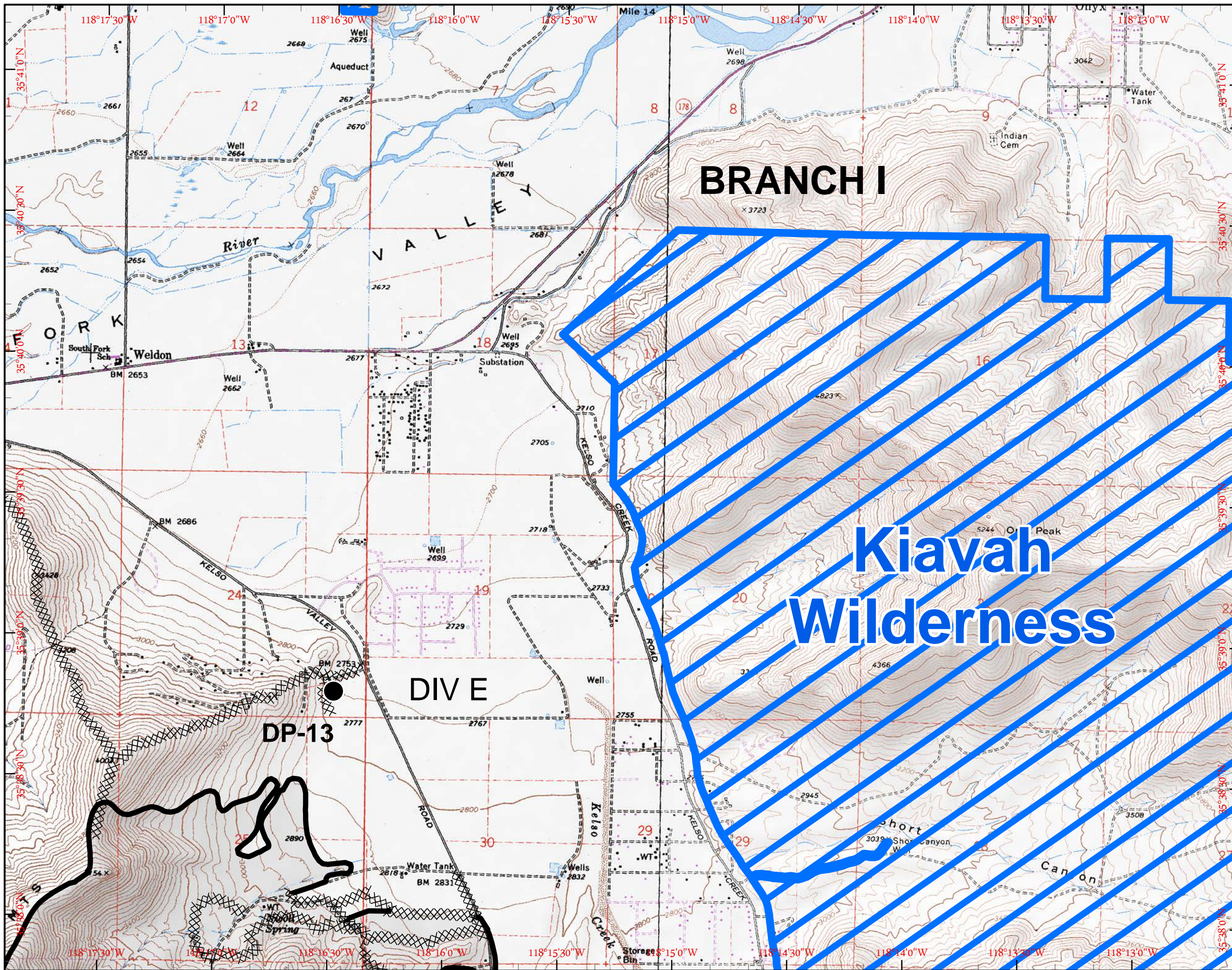
July 1, 2016

PAGE 3

1	2	3	4
5	6	7	8
	9	10	11
		13	14
	16	17	18

-  Branch Break
-  Division Break
-  Uncontrolled Fire Edge
-  Completed Line
-  Completed Dozer Line
-  Incident Command Post
-  Drop Point
-  Spike Camp
-  Repeater
-  Helibase
-  Helispot
-  USFS Wilderness
-  BLM Wilderness


















IAP MAP
Erskine Fire
CA-CND-001415

July 1, 2016

PAGE 4

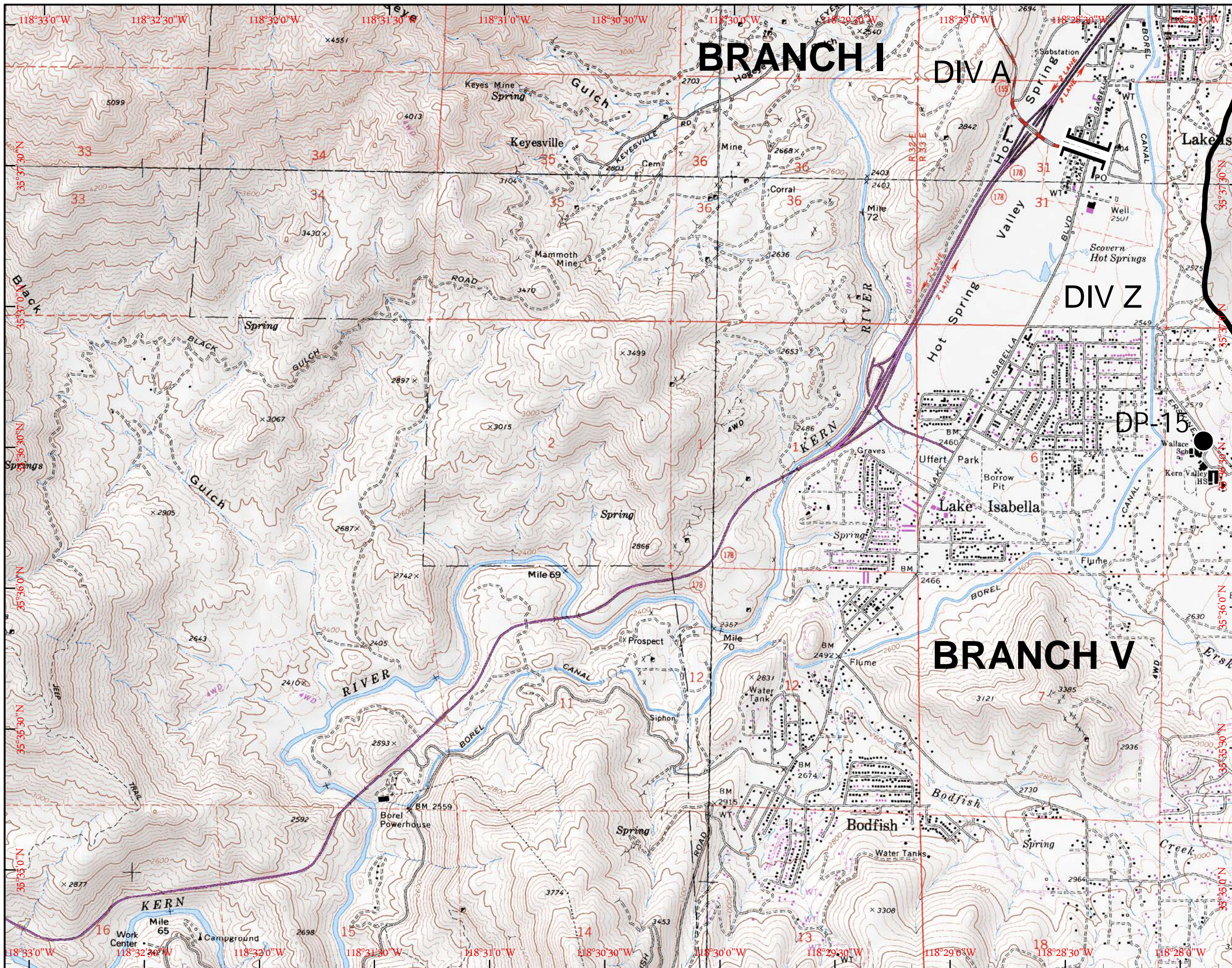
1	2	3	4	
5	6	7	8	
	9	10	11	12
		13	14	15
		16	17	18

-  Branch Break
-  Division Break
-  Uncontrolled Fire Edge
-  Completed Line
-  Completed Dozer Line
-  Incident Command Post
-  Drop Point
-  Spike Camp
-  Repeater
-  Helibase
-  Helispot
-  USFS Wilderness
-  BLM Wilderness



Miles


















IAP MAP
Erskine Fire
CA-CND-001415

July 1, 2016

PAGE 5

1	2	3	4
5	6	7	8
9	10	11	12
	13	14	15
	16	17	18

-  Branch Break
-  Division Break
-  Uncontrolled Fire Edge
-  Completed Line
-  Completed Dozer Line
-  Incident Command Post
-  Drop Point
-  Spike Camp
-  Repeater
-  Helibase
-  Helispot
-  USFS Wilderness
-  BLM Wilderness



Miles

















IAP MAP
Erskine Fire
CA-CND-001415

July 1, 2016

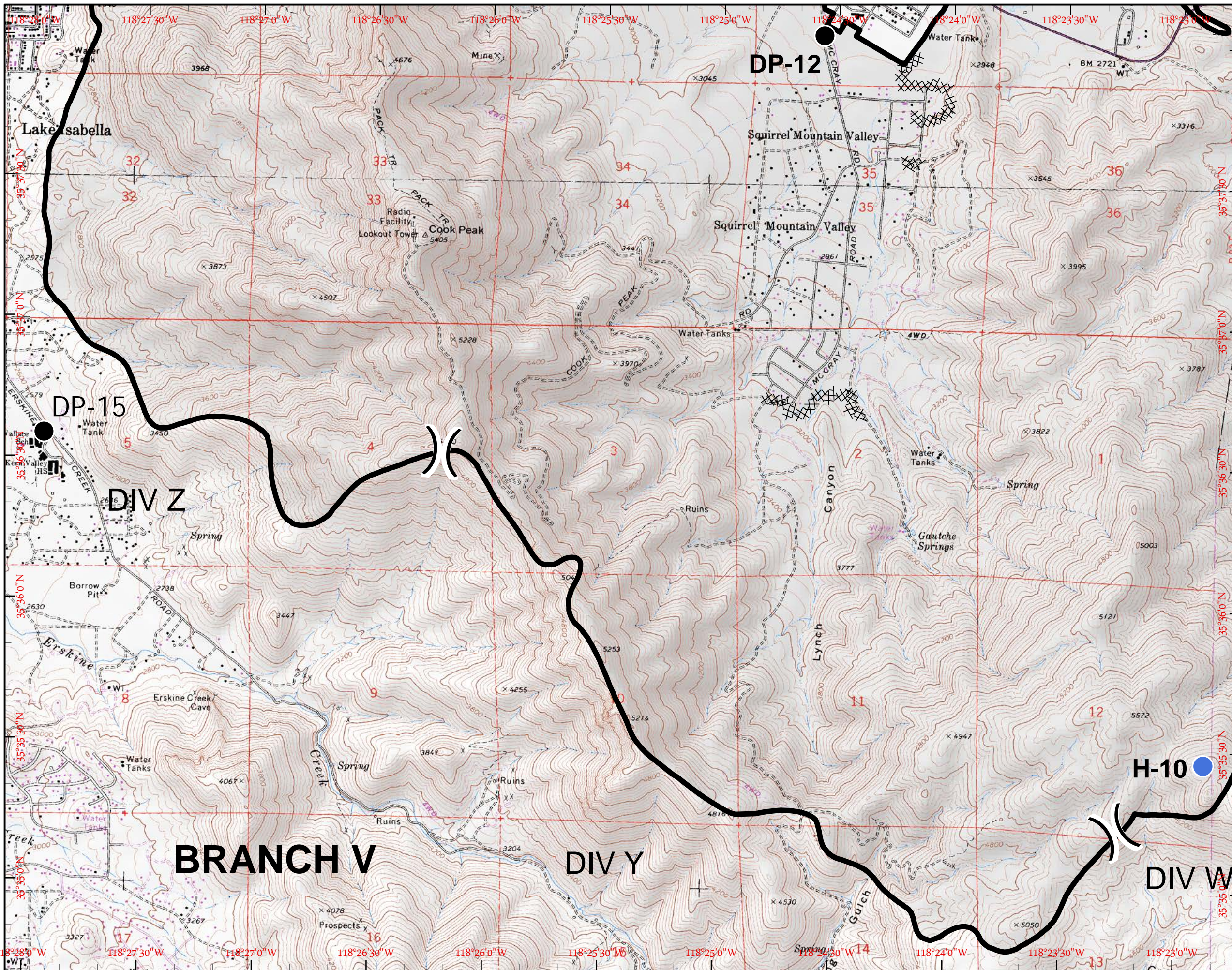
PAGE 6

1	2	3	4
5	6	7	8
	9	10	11
		13	14
	16	17	18

-  Branch Break
-  Division Break
-  Uncontrolled Fire Edge
-  Completed Line
-  Completed Dozer Line
-  Incident Command Post
-  Drop Point
-  Spike Camp
-  Repeater
-  Helibase
-  Helispot
-  USFS Wilderness
-  BLM Wilderness



NAD83 UTM 11N
 Created on Thursday Jun 30, 2016

















IAP MAP
Erskine Fire
CA-CND-001415

July 1, 2016

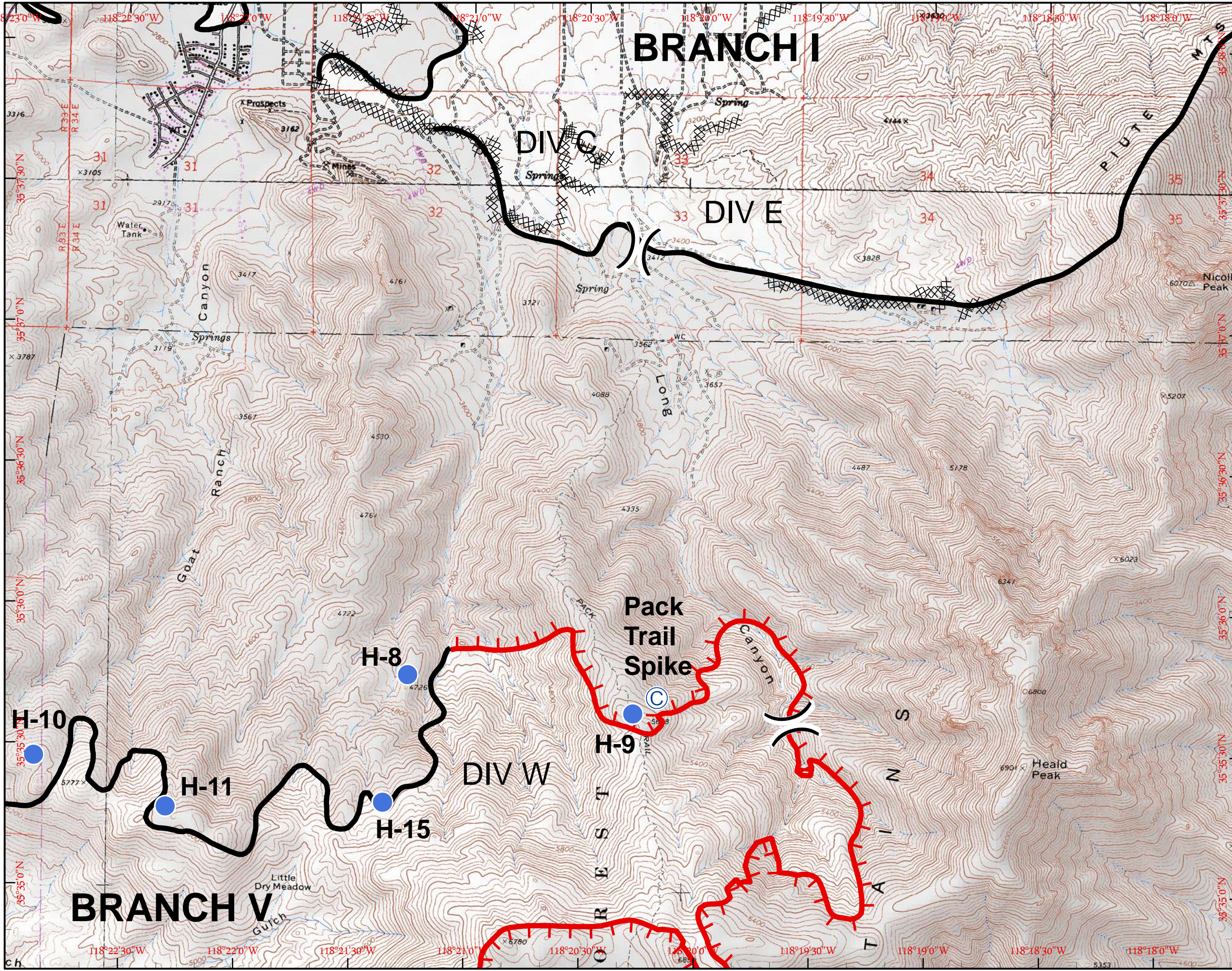
PAGE 7

1	2	3	4
5	6	7	8
	9	10	11
		13	14
		16	17

-  Branch Break
-  Division Break
-  Uncontrolled Fire Edge
-  Completed Line
-  Completed Dozer Line
-  Incident Command Post
-  Drop Point
-  Spike Camp
-  Repeater
-  Helibase
-  Helispot
-  USFS Wilderness
-  BLM Wilderness



NAD83 UTM 11N
 Created on Thursday Jun 30, 2016

















IAP MAP
Erskine Fire
CA-CND-001415

July 1, 2016

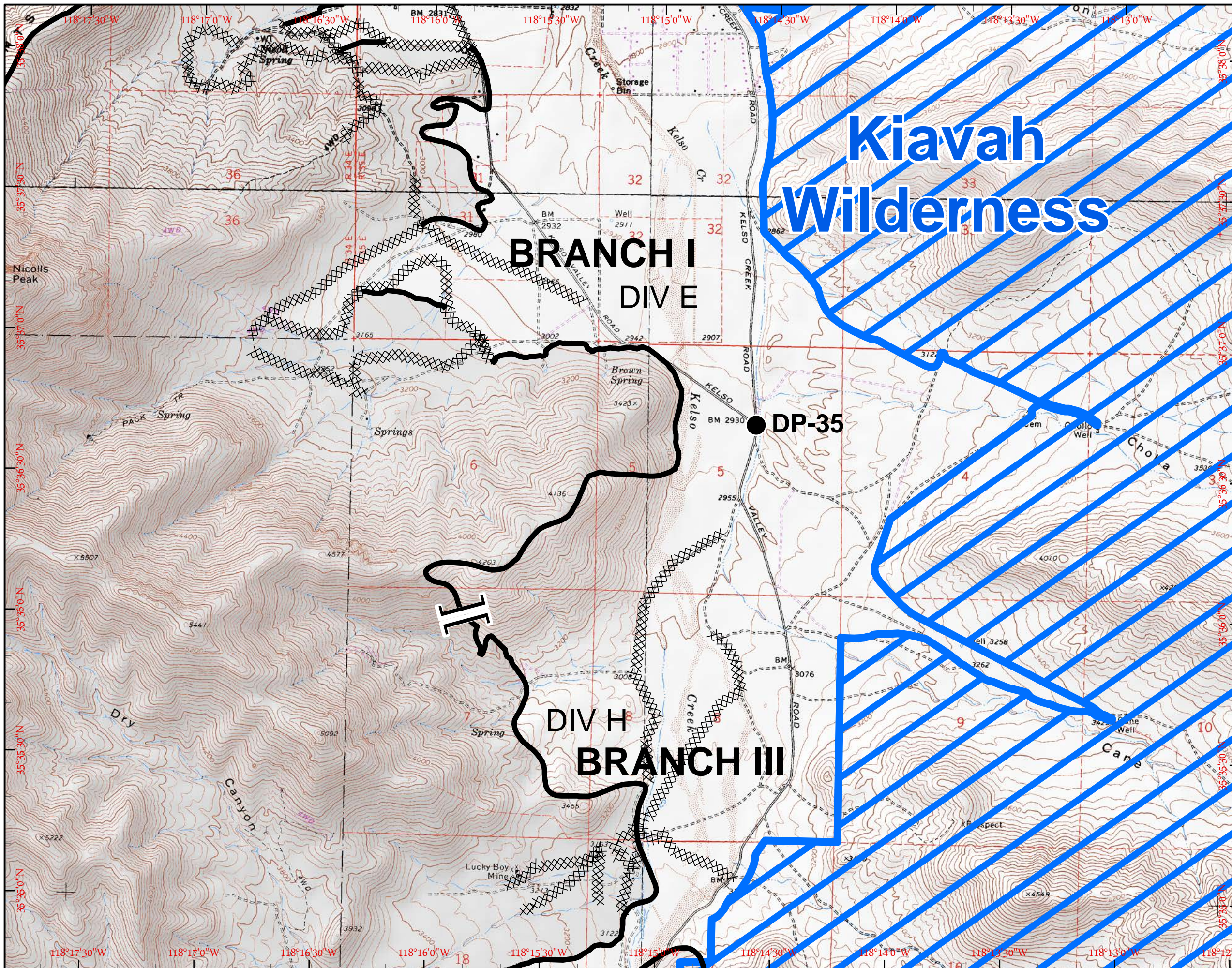
PAGE 8

1	2	3	4
5	6	7	8
	9	10	11
		13	14
	16	17	18

-  Branch Break
-  Division Break
-  Uncontrolled Fire Edge
-  Completed Line
-  Completed Dozer Line
-  Incident Command Post
-  Drop Point
-  Spike Camp
-  Repeater
-  Helibase
-  Helispot
-  USFS Wilderness
-  BLM Wilderness



NAD83 UTM 11N
 Created on Thursday Jun 30, 2016
















IAP MAP
Erskine Fire
CA-CND-001415

July 1, 2016

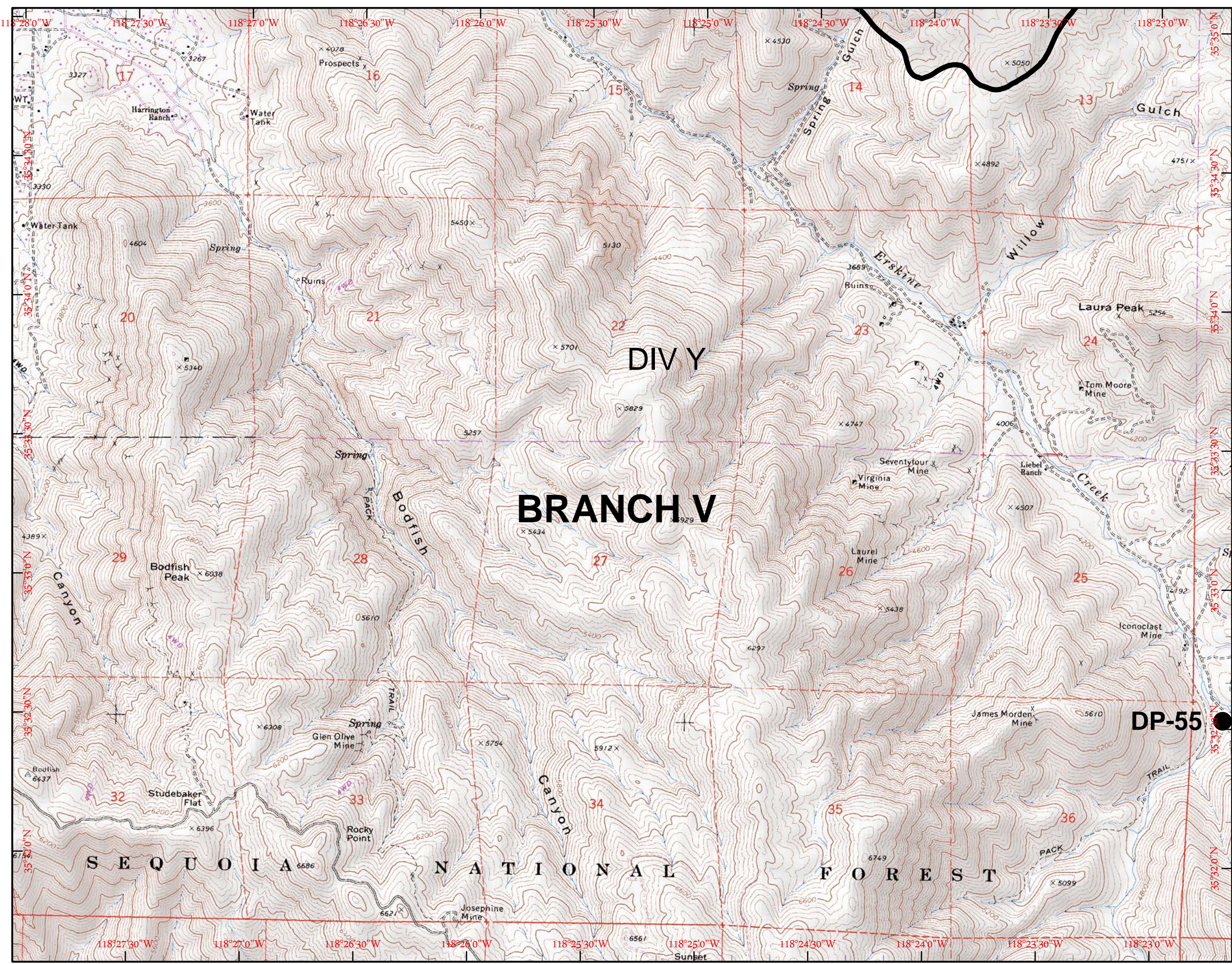
PAGE 9

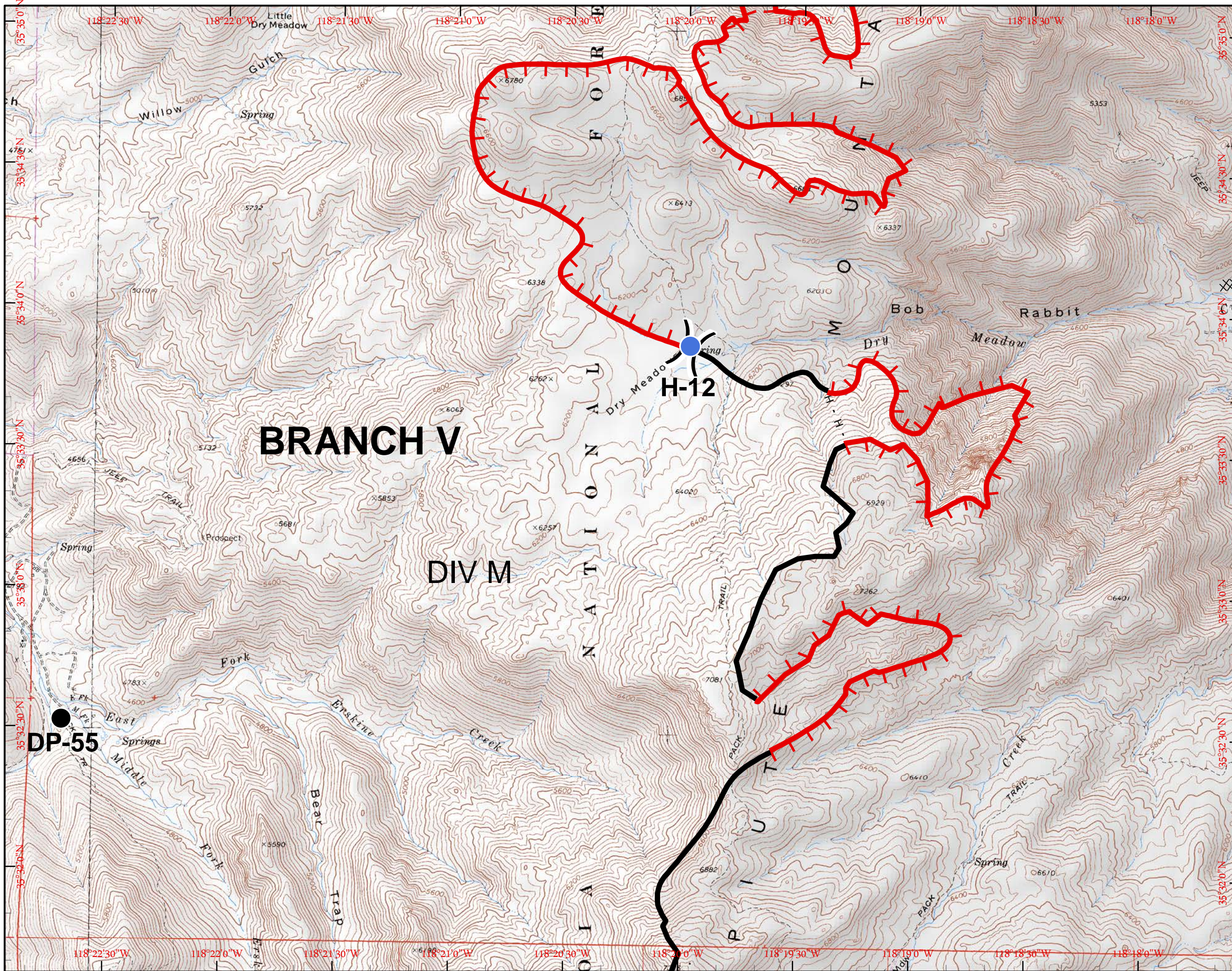
1	2	3	4
5	6	7	8
	9	10	11
		13	14
		16	17
			18

-  Branch Break
-  Division Break
-  Uncontrolled Fire Edge
-  Completed Line
-  Completed Dozer Line
-  Incident Command Post
-  Drop Point
-  Spike Camp
-  Repeater
-  Helibase
-  Helispot
-  USFS Wilderness
-  BLM Wilderness



NAD83 UTM 11N
 Created on Thursday Jun 30, 2016





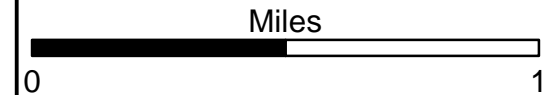
IAP MAP
Erskine Fire
CA-CND-001415

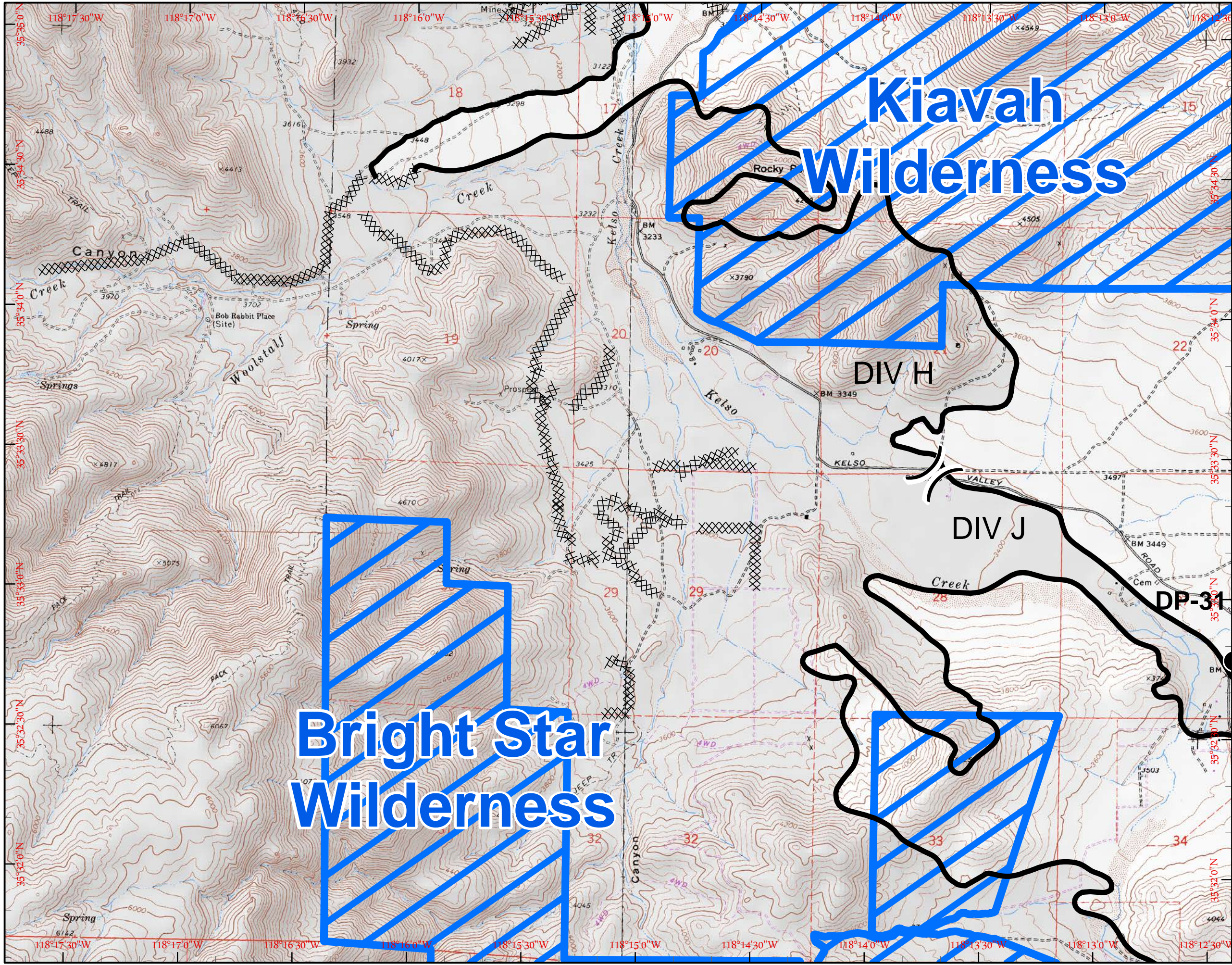
July 1, 2016

PAGE 10

1	2	3	4
5	6	7	8
	9	10	11
		13	14
		16	17

- Branch Break
- Division Break
- Uncontrolled Fire Edge
- Completed Line
- Completed Dozer Line
- Incident Command Post
- Drop Point
- Spike Camp
- Repeater
- Helibase
- Helispot
- USFS Wilderness
- BLM Wilderness





IAP MAP
Erskine Fire
CA-CND-001415

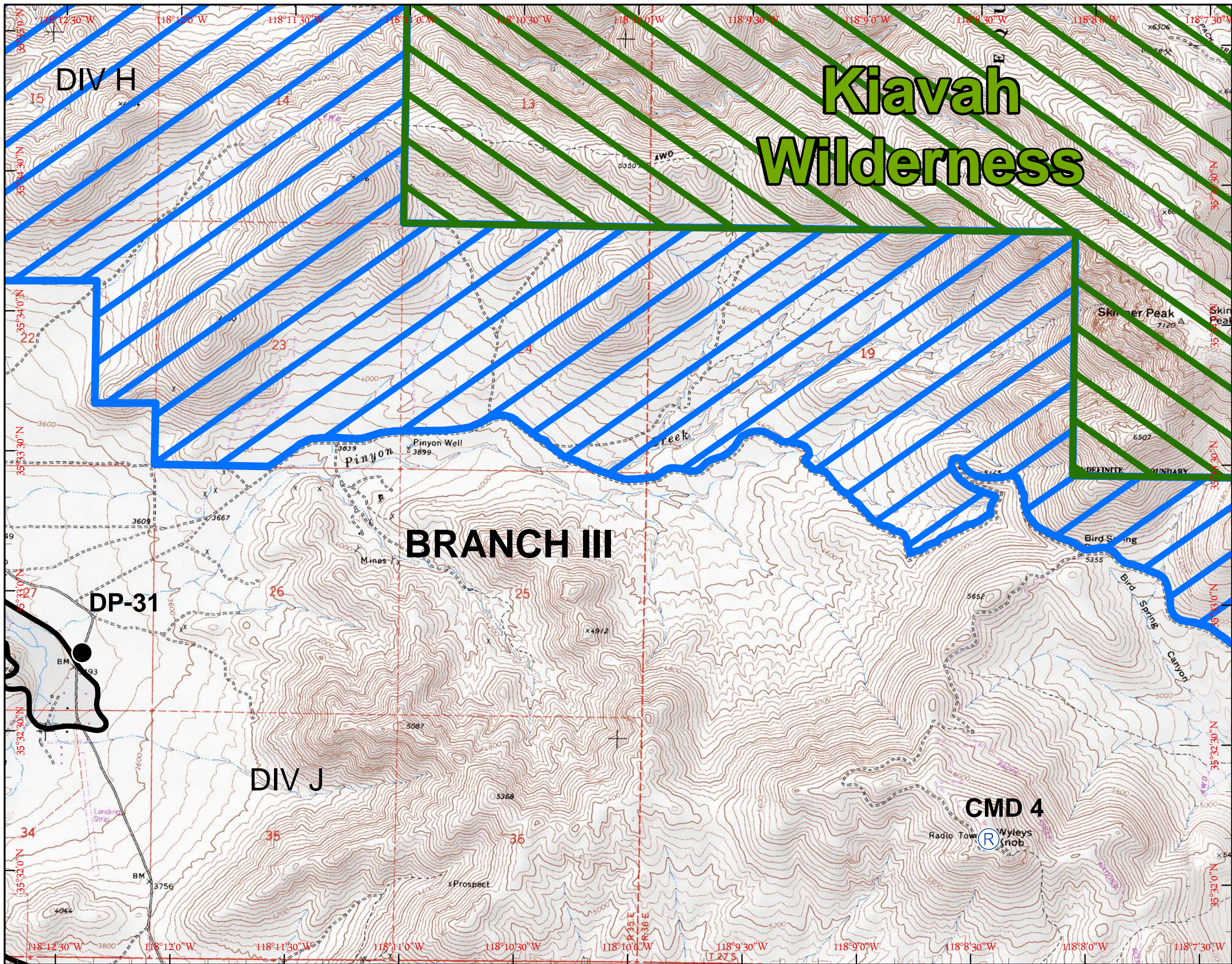
July 1, 2016

PAGE 11

1	2	3	4
5	6	7	8
	9	10	11
		13	14
	16	17	18

- Branch Break
- Division Break
- Uncontrolled Fire Edge
- Completed Line
- Completed Dozer Line
- Incident Command Post
- Drop Point
- Spike Camp
- Repeater
- Helibase
- Helispot
- USFS Wilderness
- BLM Wilderness






IAP MAP
Erskine Fire
CA-CND-001415

July 1, 2016

PAGE 12

1	2	3	4
5	6	7	8
	9	10	11
		13	14
		16	17

- Branch Break
- Division Break
- Uncontrolled Fire Edge
- Completed Line
- Completed Dozer Line
- Incident Command Post
- Drop Point
- Spike Camp
- Repeater
- Helibase
- Helispot
- USFS Wilderness
- BLM Wilderness
















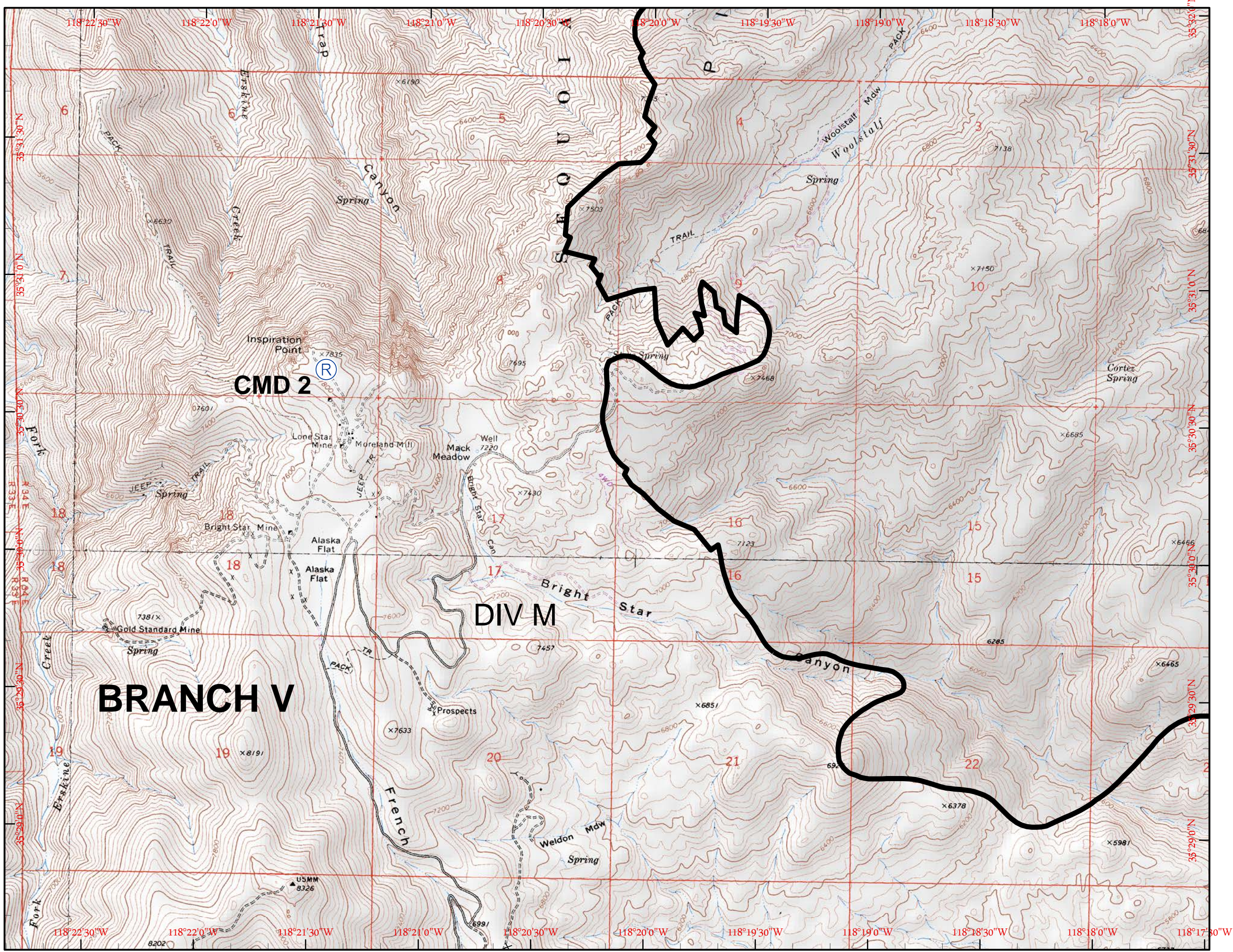
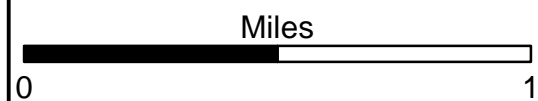
IAP MAP
Erskine Fire
CA-CND-001415

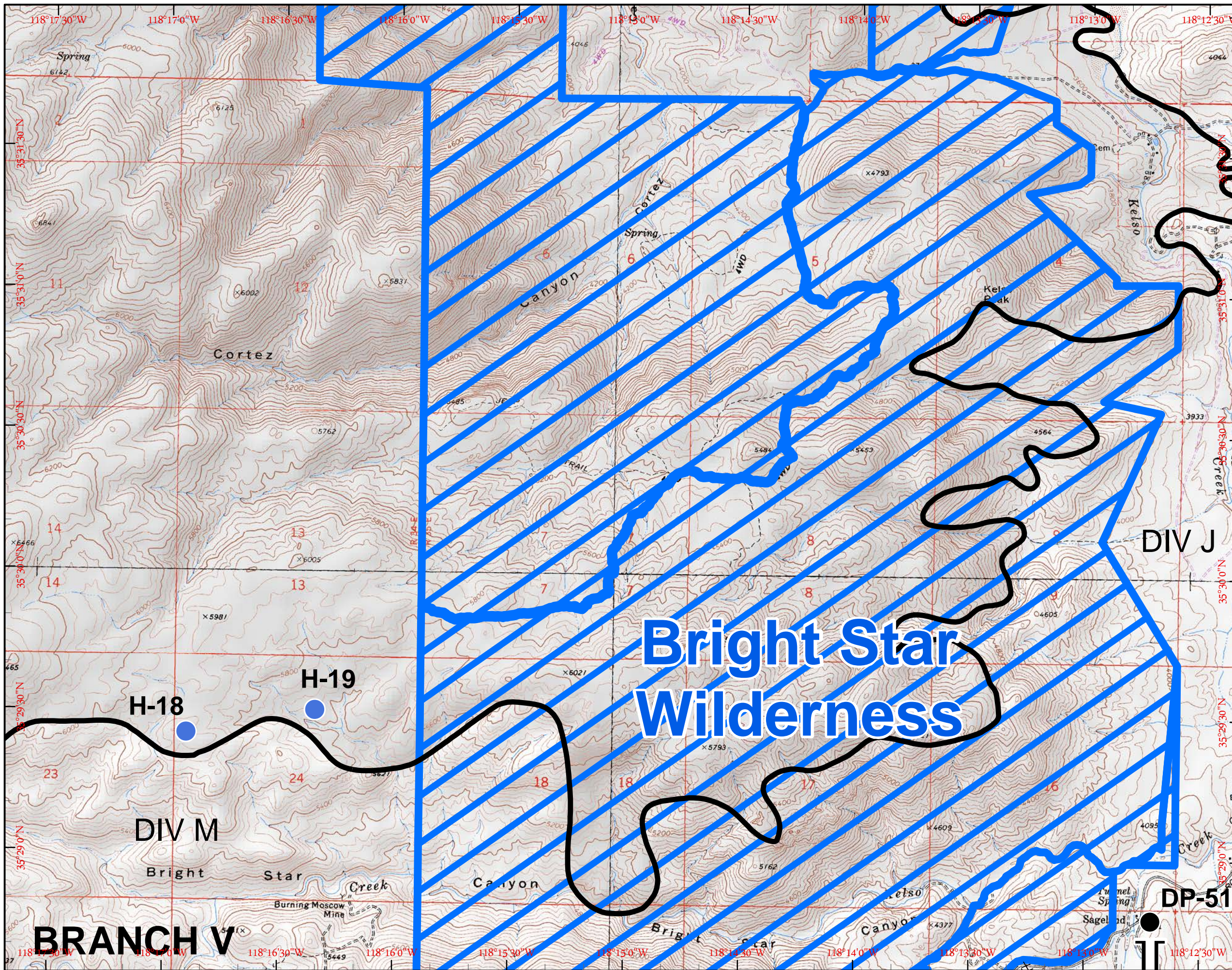
July 1, 2016

PAGE 13

1	2	3	4
5	6	7	8
	9	10	11
		13	14
	16	17	18

-  Branch Break
-  Division Break
-  Uncontrolled Fire Edge
-  Completed Line
-  Completed Dozer Line
-  Incident Command Post
-  Drop Point
-  Spike Camp
-  Repeater
-  Helibase
-  Helispot
-  USFS Wilderness
-  BLM Wilderness





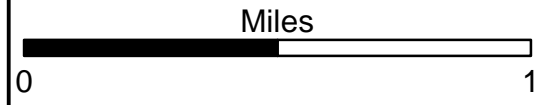
IAP MAP
Erskine Fire
CA-CND-001415

July 1, 2016

PAGE 14

1	2	3	4
5	6	7	8
	9	10	11
		13	14
	16	17	18

- Branch Break
- Division Break
- Uncontrolled Fire Edge
- Completed Line
- Completed Dozer Line
- Incident Command Post
- Drop Point
- Spike Camp
- Repeater
- Helibase
- Helispot
- USFS Wilderness
- BLM Wilderness
















IAP MAP
Erskine Fire
CA-CND-001415

July 1, 2016

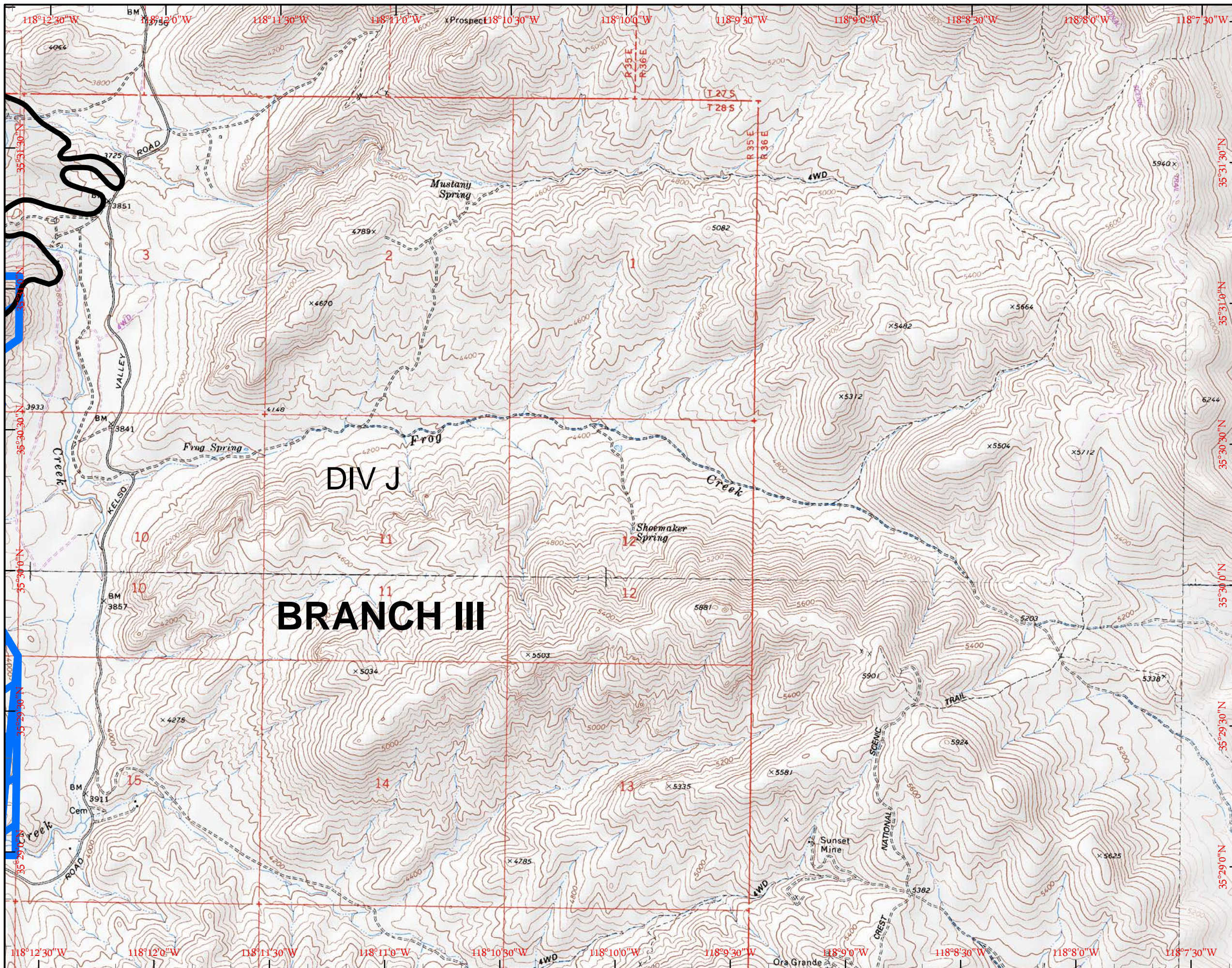
PAGE 15

1	2	3	4	
5	6	7	8	
	9	10	11	12
		13	14	15
	16	17	18	

-  Branch Break
-  Division Break
-  Uncontrolled Fire Edge
-  Completed Line
-  Completed Dozer Line
-  Incident Command Post
-  Drop Point
-  Spike Camp
-  Repeater
-  Helibase
-  Helispot
-  USFS Wilderness
-  BLM Wilderness



Miles
















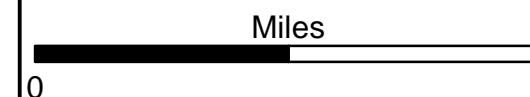
IAP MAP
Erskine Fire
CA-CND-001415

July 1, 2016

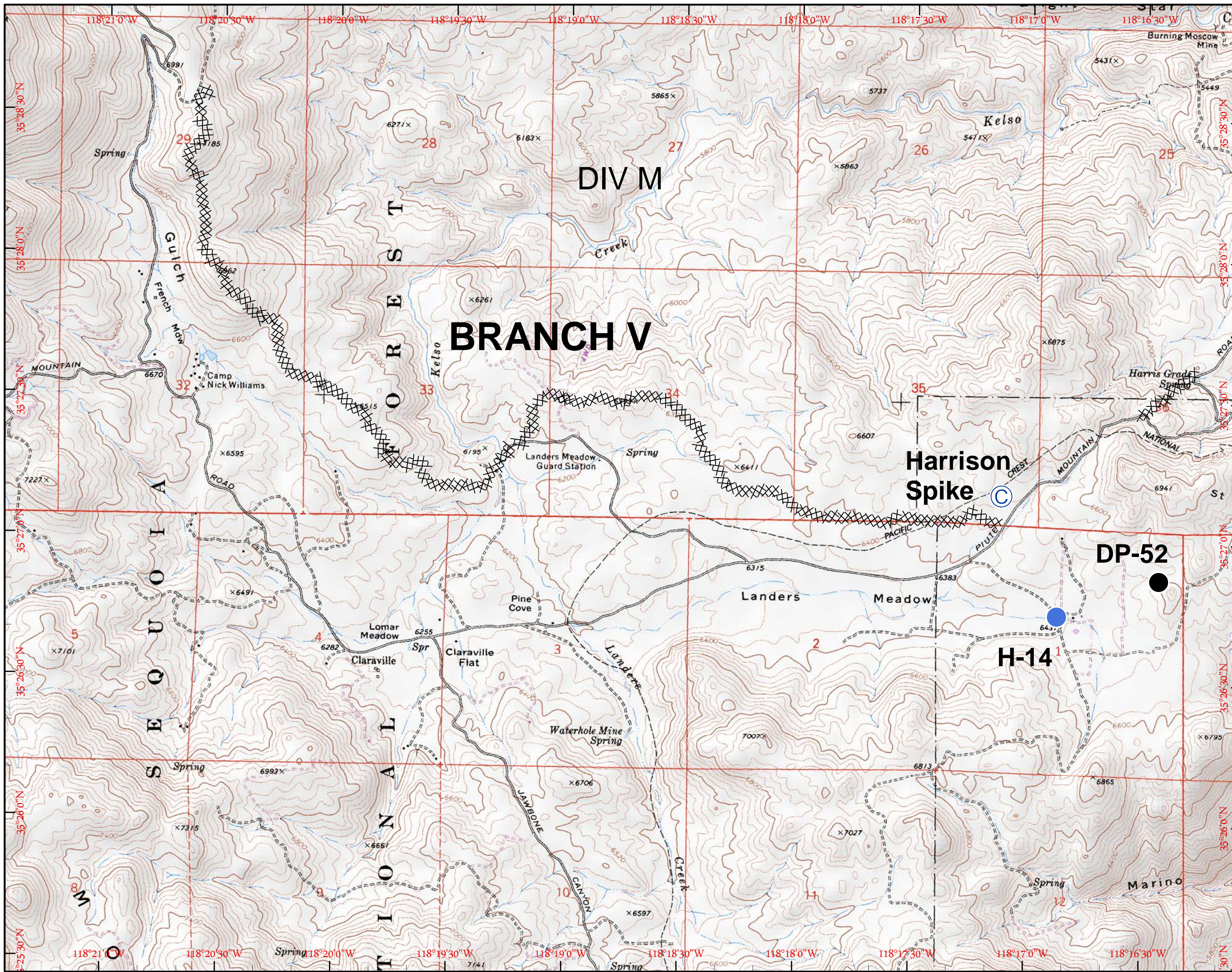
PAGE 16

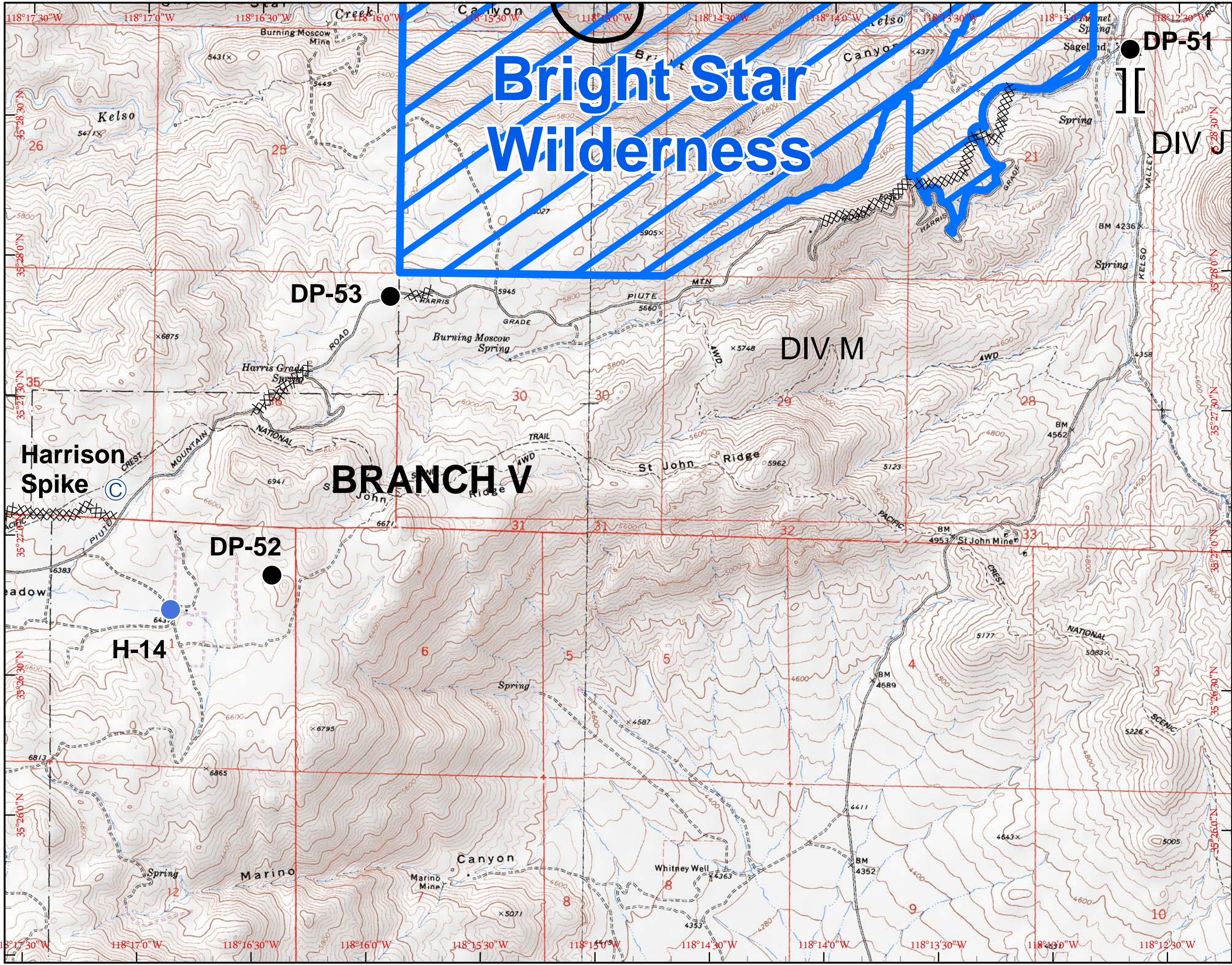
1	2	3	4
5	6	7	8
	9	10	11
		13	14
		16	17
			18

-  Branch Break
-  Division Break
-  Uncontrolled Fire Edge
-  Completed Line
-  Completed Dozer Line
-  Incident Command Post
-  Drop Point
-  Spike Camp
-  Repeater
-  Helibase
-  Helispot
-  USFS Wilderness
-  BLM Wilderness



NAD83 UTM 11N
 Created on Thursday Jun 30, 2016





IAP MAP
Erskine Fire
CA-CND-001415

July 1, 2016

PAGE 17

1	2	3	4
5	6	7	8
	9	10	11
		13	14
		16	17
			18

- Branch Break
- Division Break
- Uncontrolled Fire Edge
- Completed Line
- Completed Dozer Line
- Incident Command Post
- Drop Point
- Spike Camp
- Repeater
- Helibase
- Helispot
- USFS Wilderness
- BLM Wilderness
















IAP MAP
Erskine Fire
CA-CND-001415

July 1, 2016

PAGE 18

1	2	3	4
5	6	7	8
	9	10	11
		13	14
	16	17	18

-  Branch Break
-  Division Break
-  Uncontrolled Fire Edge
-  Completed Line
-  Completed Dozer Line
-  Incident Command Post
-  Drop Point
-  Spike Camp
-  Repeater
-  Helibase
-  Helispot
-  USFS Wilderness
-  BLM Wilderness



Miles



NAD83 UTM 11N
 Created on Thursday Jun 30, 2016

