





118°33'W 118°32'W 118°31'W 118°30'W 118°29'W 118°28'W 118°27'W 118°26'W 118°25'W 118°24'W 118°23'W 118°22'W 118°21'W 118°20'W 118°19'W 118°18'W 118°17'W 118°16'W 118°15'W 118°14'W 118°13'W 118°12'W 118°11'W 118°10'W 118°9'W 118°8'W 118°7'W

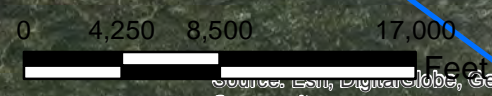
Erskin Fire
CA-CND-22831
Heat Acres: 46,684
Infrared Interpretation
Imagery Date:
06/28/2016 2200 Hrs



Kiavah Wilderness

Cloud Cover

-  Heat Perimeter
 -  Intense Heat Areas
 -  Scattered Heat Areas
 -  Isolated Heat Sources
- NAD 1983 UTM Zone 11N



IRIN: Kyle Felker
Map produced:
6/29/2016 0112 hrs

118°33'W 118°32'W 118°31'W 118°30'W 118°29'W 118°28'W 118°27'W 118°26'W 118°25'W 118°24'W 118°23'W 118°22'W 118°21'W 118°20'W 118°19'W 118°18'W 118°17'W 118°16'W 118°15'W 118°14'W 118°13'W 118°12'W 118°11'W 118°10'W 118°9'W 118°8'W 118°7'W