

118°32'W

118°31.5'W

118°31'W

118°30.5'W

CEDAR FIRE
CA-SQF-002595
Infrared Interpretation
Date of Imagery: 08/29/2016 0056 PDT
Heat Perimeter: 335 Acres



35°31'N

35°31'N

35°30.5'N

35°30.5'N

35°30'N


35°30'N


35°29.5'N

35°29.5'N

35°29'N

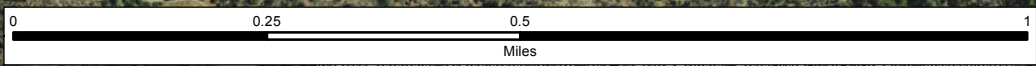
35°29'N

 Heat Perimeter

 Isolated Heat Sources

UTM Zone 11N NAD83

IRIN: Kurt Teuber/Elsa Hucks (T) Map Produced: 08/29/16 0140 PDT



118°32'W

118°31.5'W

118°31'W

118°30.5'W

© Mapping, Aerial, IR, TIR, SWS, and the GIS User Community