

118°32'W

118°31.5'W

118°31'W

118°30.5'W

CEDAR FIRE
CA-SQF-002595
Infrared Interpretation
Date of Imagery: 08/29/2016 0056 PDT
Heat Perimeter: 335 Acres



35°31'N

35°31'N

35°30.5'N

35°30.5'N

35°30'N

35°30'N

35°29.5'N

35°29.5'N

35°29'N

35°29'N

Havilah

Haig
Cany

Jenny Lind
Canyon

SEQUOIA
NATIONAL
FOREST

10

11

15

14

22

23


LITTLE ANGEL RD


N RANCH RD

CALLENTE BODFISH RD

CHARITY RD

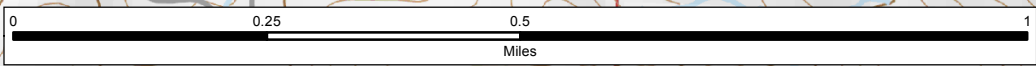
Flying Dutchman Cr

 Heat Perimeter

 Isolated Heat Sources

UTM Zone 11N NAD83

IRIN: Kurt Teuber/Elsa Hucks (T) Map Produced: 08/29/16 0140 PDT



118°32'W

118°31.5'W

118°31'W

118°30.5'W