

118°32'W

118°31.5'W

118°31'W

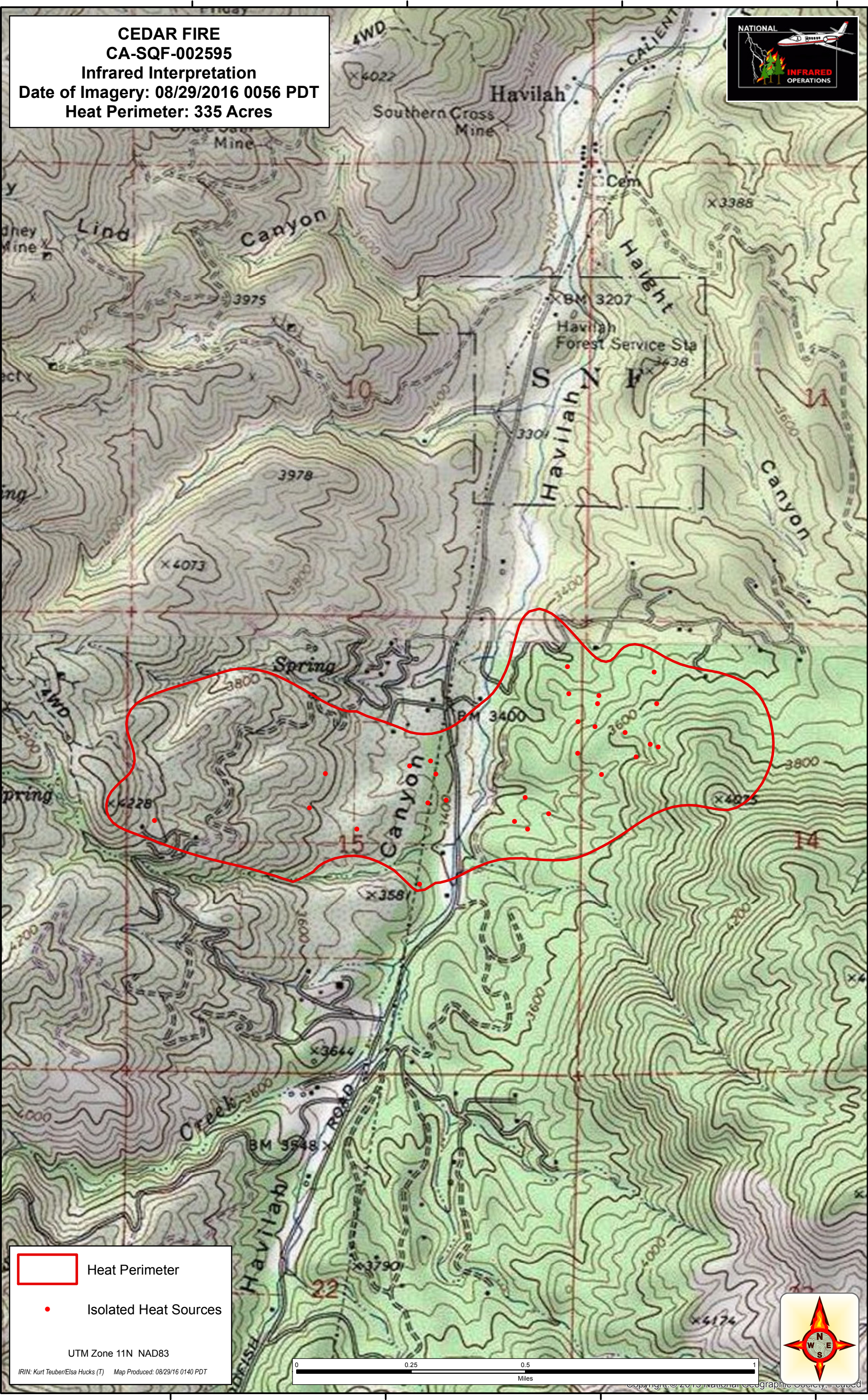
118°30.5'W


**CEDAR FIRE**  
**CA-SQF-002595**  
 Infrared Interpretation  
 Date of Imagery: 08/29/2016 0056 PDT  
 Heat Perimeter: 335 Acres




35°31'N  
35°30.5'N  
35°30'N  
35°29.5'N  
35°29'N

35°31'N  
35°30.5'N  
35°30'N  
35°29.5'N  
35°29'N

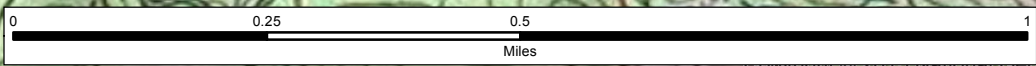


 Heat Perimeter

 Isolated Heat Sources

UTM Zone 11N NAD83

IRIN: Kurt Teuber/Elsa Hucks (T) Map Produced: 08/29/16 0140 PDT



118°32'W

118°31.5'W

118°31'W

118°30.5'W

Copyright © 2016 National Geographic Society, Inc.