












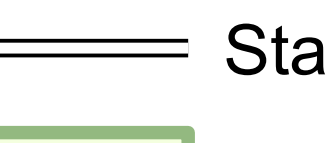







Marina Fire
 CA-INF-000992
 Briefing Map
 06/26/2016

-  Gas-X Shacks
-  Mine Hazard
-  Division
-  Drop Point
-  Fire Origin
-  Helispot
-  Incident Command Post
-  Spot Fire
-  Water Source
-  Uncontrolled Fire Edge
-  Completed Dozer Line
-  Completed Line
-  US Highway
-  State Highway
-  Wilderness

N



0 0.25 0.5 1 Miles

NAD83 UTM Zone 11