






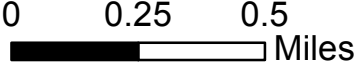




**Marina Fire**  
 CA-INF-000992  
 Public Information Map  
 06/29/2016

 Controlled Line     
  Completed Line  
 Completed Dozer Line

 N  


  
 0    0.25    0.5  
 Miles  
 NAD83 UTM Zone 11