








118°56'30"W 118°56'0"W 118°55'30"W 118°55'0"W 118°54'30"W 118°54'0"W 118°53'30"W

37°49'30"N 37°49'0"N 37°48'30"N 37°48'0"N 37°47'30"N 37°47'0"N 37°46'30"N

37°49'30"N 37°49'0"N 37°48'30"N 37°48'0"N 37°47'30"N 37°47'0"N 37°46'30"N

-  Drop Point
-  Fire Origin
-  Division
-  Uncontrolled Fire Edge
-  Completed Dozer Line
-  Completed Line
-  Road

0 0.25 0.5 Miles  
 1:24,000  
 UTM NAD 83 Zone 11

**DP-20**

**DP-30**

**H**

**DP-10**

**DP-40**

**A**

**Z**

**Clark Fire**  
**CA-INF-001415**  
**IAP Map**  
**08/06/2016**  
**Acreage: 2296**



Created on 8/5/2016 @ 2000 hrs by Amanda Moore

Copyright: © 2013 National Geographic Society, i-cubed

118°56'30"W 118°56'0"W 118°55'30"W 118°55'0"W 118°54'30"W 118°54'0"W 118°53'30"W