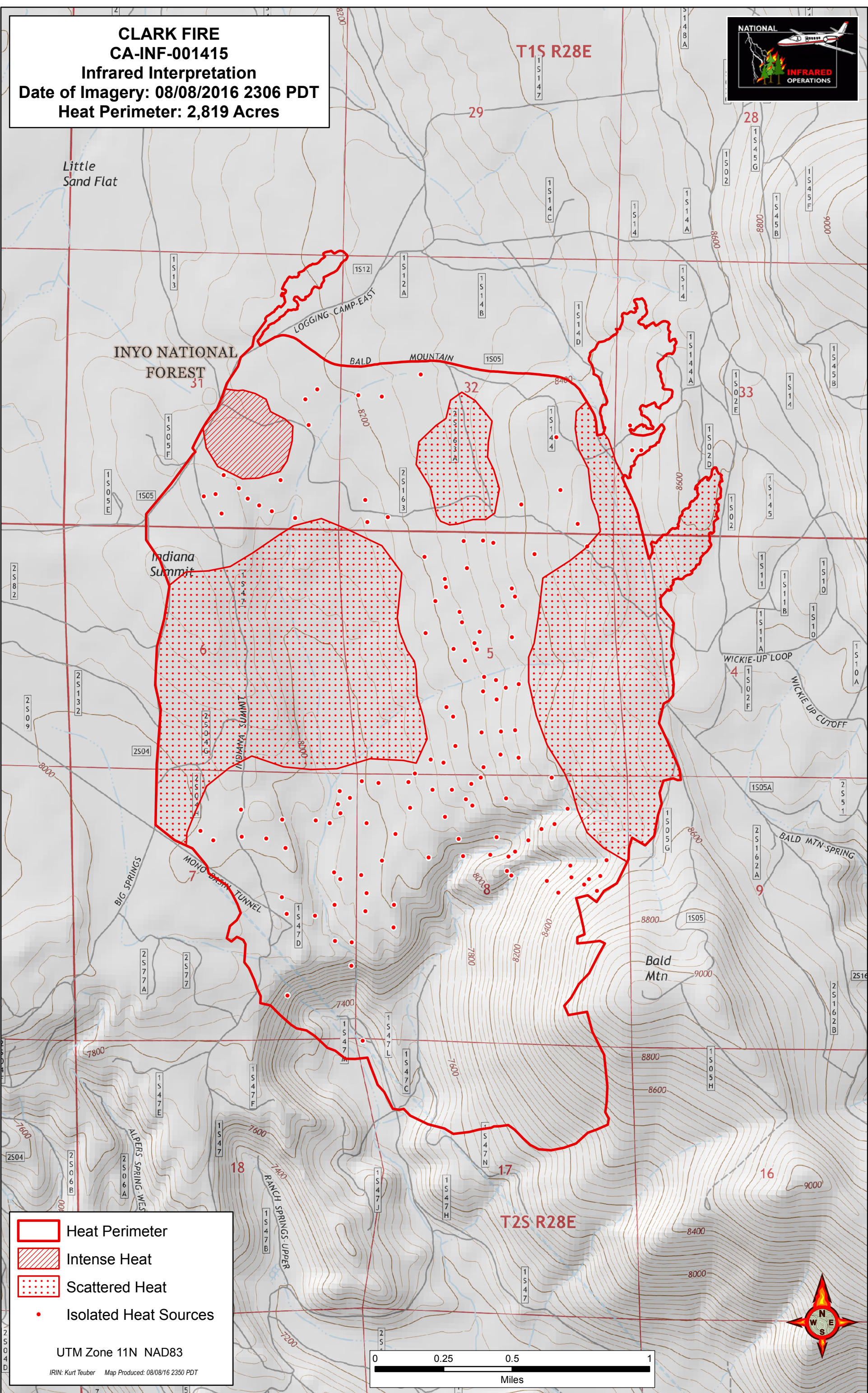






**CLARK FIRE**  
**CA-INF-001415**  
**Infrared Interpretation**  
**Date of Imagery: 08/08/2016 2306 PDT**  
**Heat Perimeter: 2,819 Acres**



 Heat Perimeter  
 Intense Heat  
 Scattered Heat  
 Isolated Heat Sources

UTM Zone 11N NAD83

IRIN: Kurt Teuber Map Produced: 08/08/16 2350 PDT

