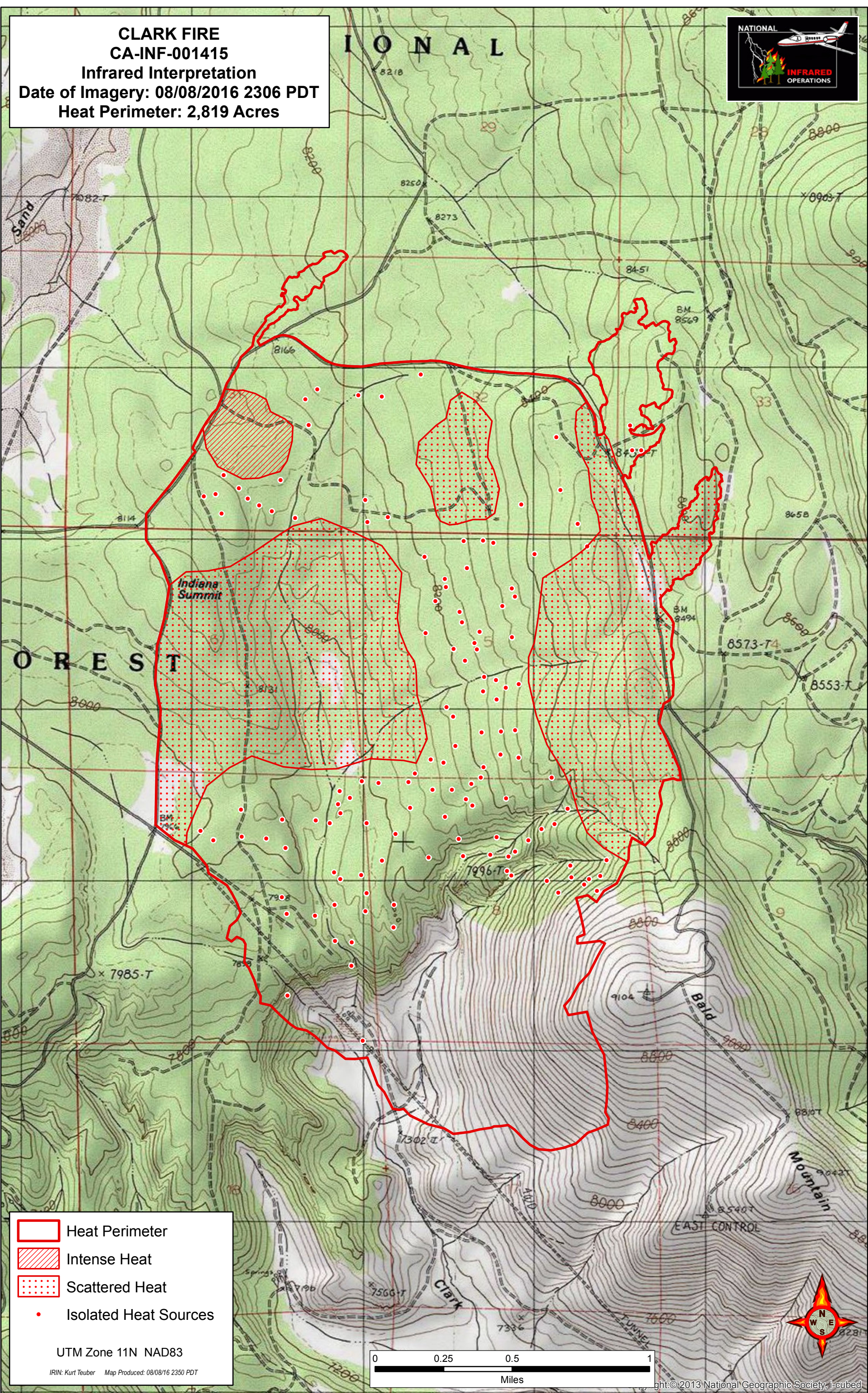






CLARK FIRE
CA-INF-001415
Infrared Interpretation
Date of Imagery: 08/08/2016 2306 PDT
Heat Perimeter: 2,819 Acres



-  Heat Perimeter
-  Intense Heat
-  Scattered Heat
-  Isolated Heat Sources

UTM Zone 11N NAD83

IRIN: Kurt Teuber Map Produced: 08/08/16 2350 PDT

