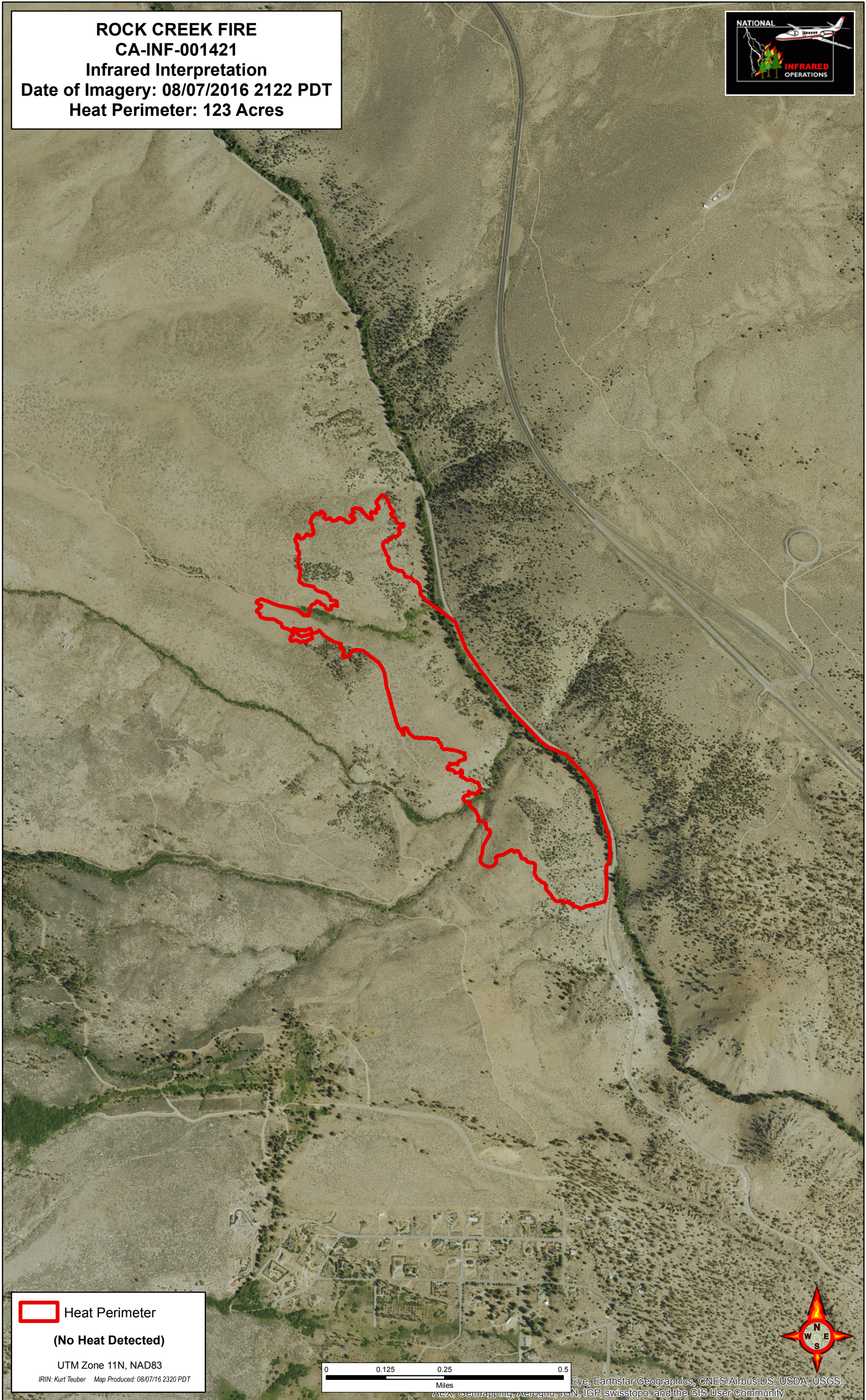

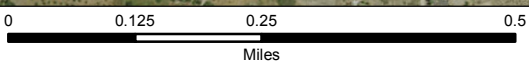




ROCK CREEK FIRE
CA-INF-001421
Infrared Interpretation
Date of Imagery: 08/07/2016 2122 PDT
Heat Perimeter: 123 Acres



 **Heat Perimeter**
(No Heat Detected)
UTM Zone 11N, NAD83
IRIN: Kurt Teuber Map Produced: 08/07/16 2320 PDT



Eye, Earthstar Geographics, CNES/Airbus DS, USDA, USGS, AEX, Geomatics, Aerogis, IGN, IGP, swisstopo, and the GIS User Community