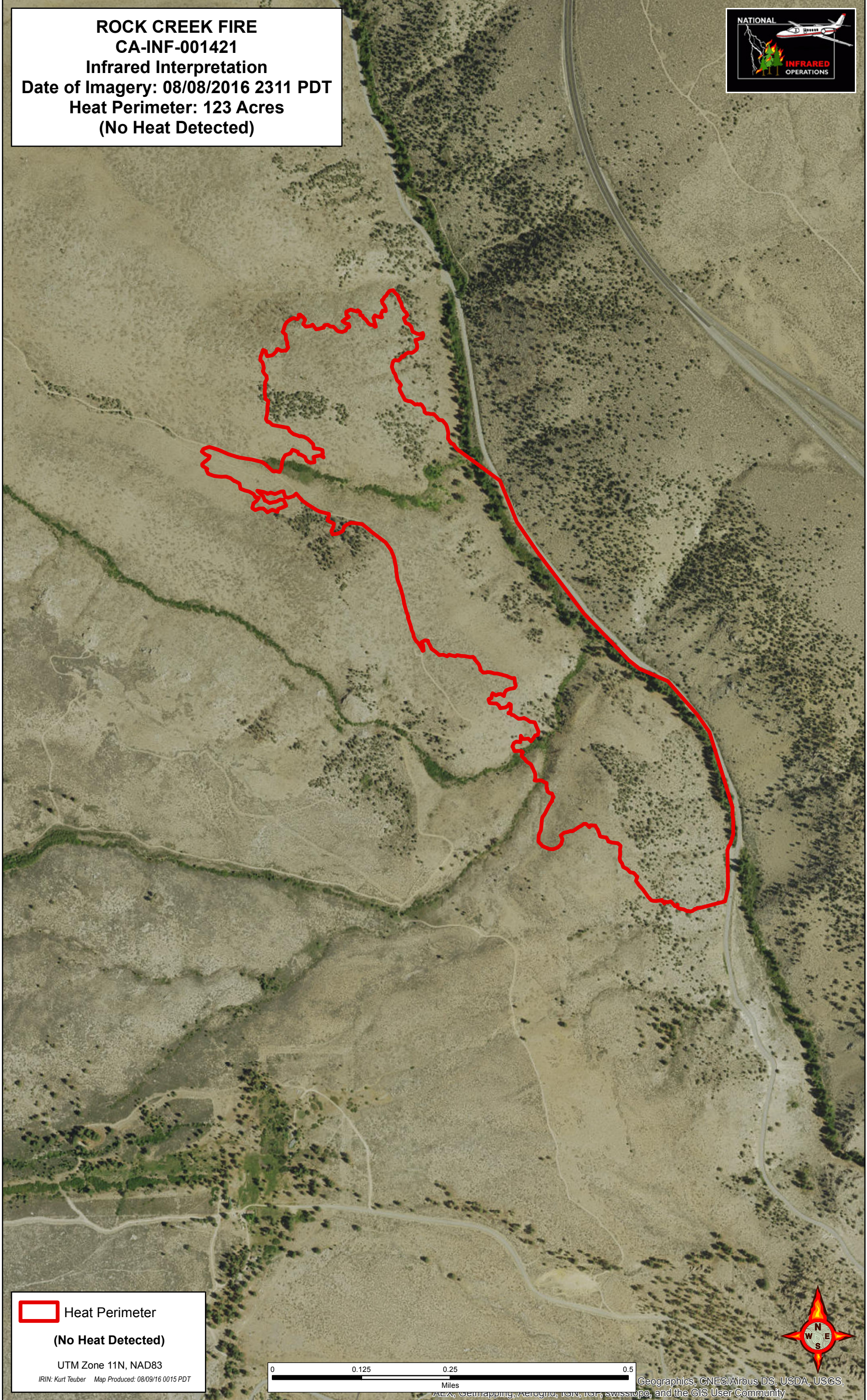

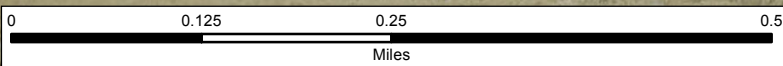




ROCK CREEK FIRE
CA-INF-001421
Infrared Interpretation
Date of Imagery: 08/08/2016 2311 PDT
Heat Perimeter: 123 Acres
(No Heat Detected)



 **Heat Perimeter**
(No Heat Detected)
UTM Zone 11N, NAD83
IRIN: Kurt Teuber Map Produced: 08/09/16 0015 PDT



Geographics, CNES/Airbus DS, USDA, USGS, AEA, Geomapping, Aerogram, IGN, IRI, SwissTopo, and the GIS User Community