





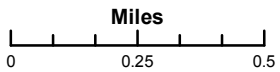


**Horseshoe**  
**CA-INF001457**  
**NAD83**  
**08/13/16**  
**Day**

-  Division
-  Camp
-  Drop Point
-  Helispot
-  Sling Site
-  Water Source

-  Uncontrolled Fire Edge
-  Completed Line
-  Trail
-  Roads



GIS  
 Aug. 12, 2016  
 2000

