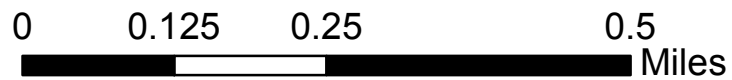






Copyright © 2013 National Geographic Society, i-cubed



INFRARED MAP
Horseshoe (CA-INF-001457)
Flight: August 13, 2016 @ 2132 MDT
Acres - 272
Change in Acres from last IR Flight - 1 Acre
IRIN - Nate Yorgason



Legend

-  08/13/2016 2132 Horseshoe IR Heat Perimeter
-  Intense Heat
-  Scattered Heat
-  Isolated Heat Sources