
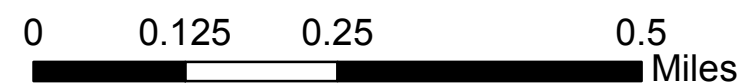






Copyright © 2013 National Geographic Society, i-cubed



**INFRARED MAP**  
**Horseshoe (CA-INF-001457)**  
**Flight: August 15, 2016 @ 0058 MDT**  
**Acres - 273**  
**Change in Acres from last IR Flight - 1 Acre**  
**IRIN - Nate Yorgason**



**Legend**

-  08/15/2016 0058 IR Heat Perimeter
-  Intense Heat
-  Scattered Heat
-  Isolated Heat Sources