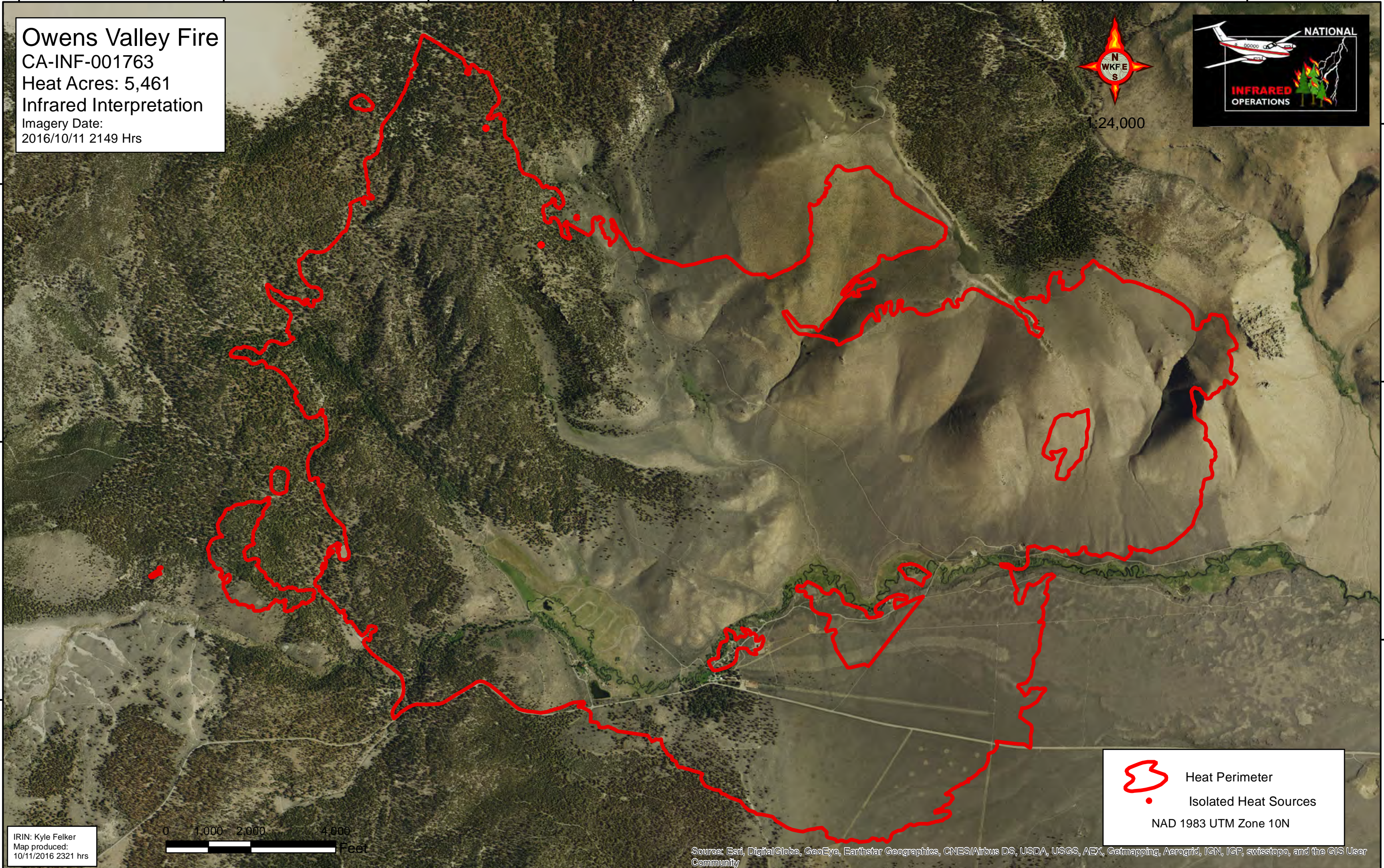


118°58'W 118°57'W 118°56'W 118°55'W 118°54'W 118°53'W 118°52'W



Owens Valley Fire
CA-INF-001763
Heat Acres: 5,461
Infrared Interpretation
Imagery Date:
2016/10/11 2149 Hrs



1:24,000



37°47'N



37°46'N

37°45'N


37°47'N

37°46'N

37°45'N

 Heat Perimeter
 Isolated Heat Sources
NAD 1983 UTM Zone 10N

IRIN: Kyle Felker
Map produced:
10/11/2016 2321 hrs



Source: Esri, DigitalGlobe, GeoEye, Earthstar Geographics, CNES/Airbus DS, USDA, USGS, AEX, Getmapping, Aerogrid, IGN, IGP, swisstopo, and the GIS User Community

118°58'W 118°57'W 118°56'W 118°55'W 118°54'W 118°53'W 118°52'W