
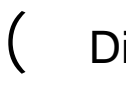










 **COLEMAN FIRE**
CA-LPF-001504
June 6, 2016 3,200 acres
OPERATIONS MAP
Approximate Perimeter as of 6/5/2016 © 1200

 Coleman Fire	 Division Break	 Los Padres National Forest
 Uncontrolled Fire Edge	 Incident Command Post	 Ventana Wilderness
 Contained Fire Edge		 Private Land within Forest Boundary
		 Fort Hunter Liggett

 **40 ft Contours**
NAD 83 UTM Zone 11

0 0.25 0.5 1 1.5 Miles