



Los Padres National Forest

King City

Ventana Wilderness

Div A

Div B

Div M

Div Y

Div Z

DP-3


DP-2

DP-1


H-1

Fort Hunter Liggett


Coleman ICP


















June 7, 2016 Day Shift
2,340 acres
 Approximate Perimeter as of 6/6/2016 @ 1600



NAD 83 UTM Zone 11



-  Coleman Fire
-  Uncontrolled Fire Edge
-  Contained Fire Edge
-  Completed Dozer Line
-  Hand Line
-  Planned Secondary Line
-  Division Break
-  Incident Command Post
-  Helispot
-  Drop Point
-  Los Padres National Forest
-  Ventana Wilderness
-  Private Land w/in Forest Boundary
-  Fort Hunter Liggett