

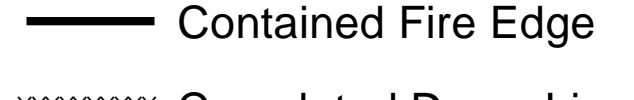








 **COLEMAN FIRE**
CA-LPF-001504
June 7, 2016 2,340 acres
OPERATIONS MAP
Approximate Perimeter as of 6/6/2016 © 1600

 Coleman Fire
 Uncontrolled Fire Edge
 Contained Fire Edge
 Completed Dozer Line

 Hand Line
 Planned Secondary Line

 Drop Point
 Helispot
 Incident Command Post

 Los Padres National Forest
 Ventana Wilderness
 Private Land within Forest Boundary
 Fort Hunter Liggett

 **20 ft Contours**
NAD 83 UTM Zone 11
 0 0.25 0.5 1 1.5 Miles
