







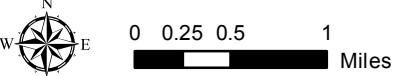


COLEMAN FIRE

CA-LPF-001504

Public Information Map

June 7, 2016 2,340 acres

Approximate Perimeter as of 6/6/2016 @ 1600

 Coleman Fire	 Uncontrolled Fire Edge
 Incident Command Post	 Contained Fire Edge
	 Completed Dozer Line
	 Planned Secondary Line

