



Los Padres National Forest

King City

Div B Div M

Ventana Wilderness

Div A

Ranch Dip

Div Y

H-2

DP-4

DP-3

H-1

Div Z


DP-2

DP-1


Coleman Dip

Fort Hunter Liggett

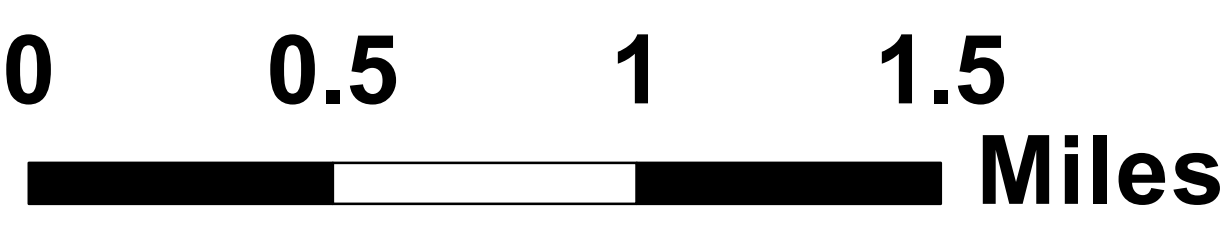
Coleman ICP


















June 8, 2016 Day Shift
2,520 acres
 Approximate Perimeter as of 6/7/2016 @ 1700



NAD 83 UTM Zone 11



-  Coleman Fire
-  Uncontrolled Fire Edge
-  Road as Completed Line
-  Contained Fire Edge
-  Completed Dozer Line
-  Hand Line
-  Division Break
-  Drop Point
-  Helispot
-  Incident Command Post
-  Water Source
-  Los Padres National Forest
-  Ventana Wilderness
-  Private Land w/in Forest Boundary
-  Fort Hunter Liggett