



*Los Padres
National Forest*

*Ventana
Wilderness*

Div A

Div B

Div M

Div Y

Div Z

H-2

Ranch Dip

DP-4

DP-3

H-1


DP-2

DP-1


Coleman Dip

**Fort Hunter
Liggett**


Coleman ICP

















June 9, 2016 Day Shift
2,520 acres
Approximate Perimeter as of 6/7/2016 @ 2348



NAD 83 UTM Zone 11



-  Coleman Fire
-  Uncontrolled Fire Edge
-  Contained Fire Edge
-  Completed Dozer Line
-  Road as Completed Line
-  Hand Line
-  Division Break
-  Incident Command Post
-  Drop Point
-  Helispot
-  Water Source
-  Los Padres National Forest
-  Ventana Wilderness
-  Private Land within Forest Boundary