













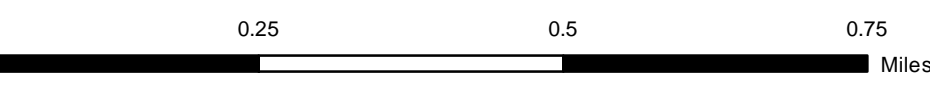
 **COLEMAN FIRE**
CA-LPF-001504
June 9, 2016 2,520 acres
OPERATIONS MAP
Approximate Perimeter as of 6/7/2016 © 2348

 Coleman Fire
 Uncontrolled Fire Edge
 Contained Fire Edge
 Completed Dozer Line
 Division Break

 Road as Completed Line
 Hand Line
 Drop Point
 Helispot
 Water Source

 Los Padres National Forest
 Ventana Wilderness
 Fort Hunter Liggett (DOD)
 Bureau of Land Management
 Private Land within Forest Boundary

 20 ft Contours
NAD 83 UTM Zone 11
 0 0.25 0.5 0.75 Miles
