
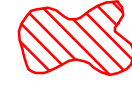




Coleman Fire
Heat Acres: 2,530
CA-LPF-001504
Infrared Interpretation
Imagery Date:
06/07/2016 2348 Hrs



-  Heat Perimeter
 -  Intense Heat Areas
 -  Isolated Heat Sources
- NAD 1983 UTM Zone 10N



IRIN: K Felker
Map produced:
6/8/2016 0125 hrs

Source: Esri, DigitalGlobe, GeoEye, Earthstar Geographics, CNES/Airbus DS, USDA, USGS, AEX, Getmapping, Aerogrid, IGN, IGP, swisstopo, and the GIS User Community