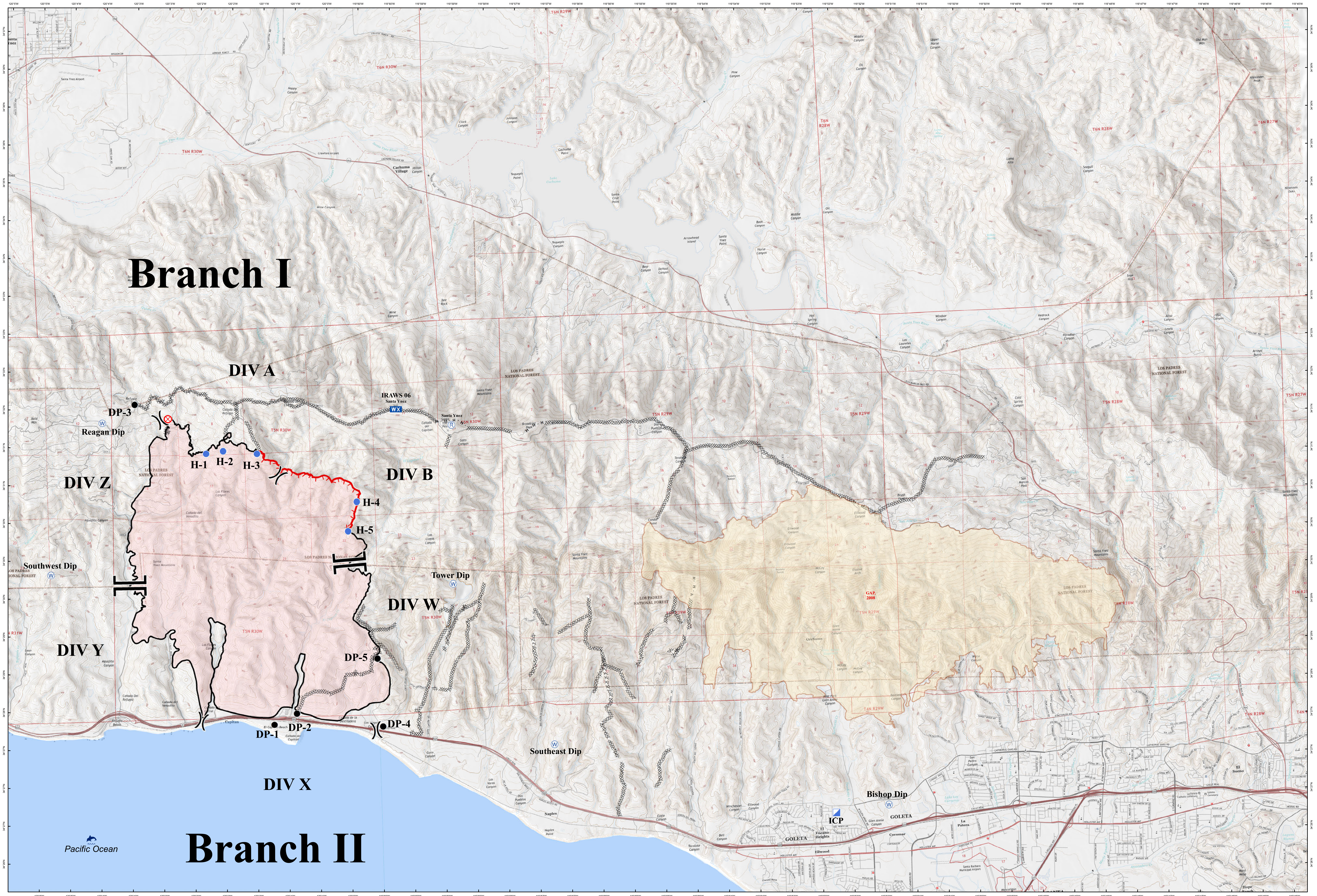







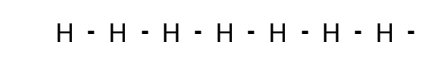






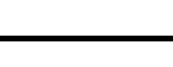
Branch I

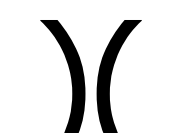

Branch II





Operations
Sherpa Fire
 CA-LPF-001643
06/22/2016 0600




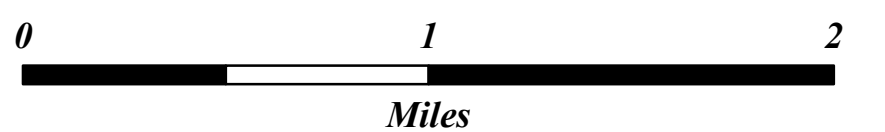
-  Uncontrolled Fire Edge
-  Completed Dozer Line
-  Completed Line
-  Planned Line
-  Proposed Dozer Line
-  Hand Line
-  Drop Point
-  Helispot
-  Fire Origin
-  Incident Command Post
-  Mobile Weather Unit
-  Repeater
-  Water Source / Dip Sites

 Division
 Branch


Sherpa Mobile Map
(Download in Avenza)


VETS IR Maps
(Scan with QR Reader)





0 1 2
Miles

DATUM: NAD 83 Zone10