

OPERATIONS




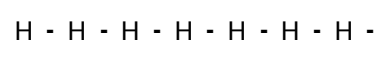





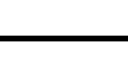
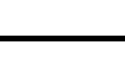
Operations

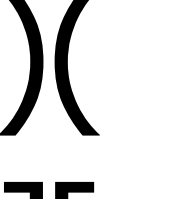
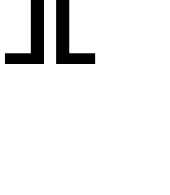
Sherpa Fire


CA-LPF-001643

3-Day Operational Period
June 24, 25, 26, 2016




-  Uncontrolled Fire Edge
-  Completed Dozer Line
-  Completed Line
-  Hand Line
-  Drop Point
-  Helispot
-  Fire Origin
-  Incident Command Post
-  Mobile Weather Unit
-  Repeater
-  Water Source / Dip Sites

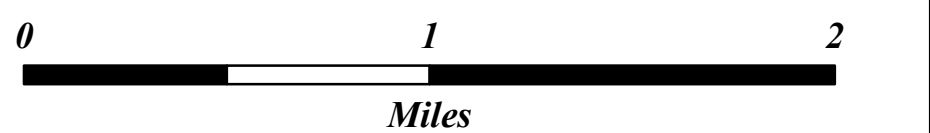
-  Division
-  Branch



Sherpa Mobile Map
(Download in Avenza)



VETS IR Maps
(Scan with QR Reader)



0 1 2
Miles