




# DPA's / Ownership

Sherpa Fire CA-LPF-001643






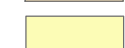

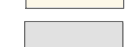
3-Day Operational Period  
June 24, 25, 26, 2016













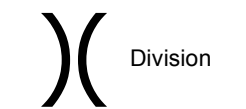

7,474 acres

## Direct Protection Areas

-  Federal
-  State CAL FIRE
-  Local

## Ownership

-  Santa Barbara County
-  CA Dept. of Parks and Recreation
-  Other State Lands
-  USDA Forest Service
-  Bureau of Reclamation
-  Bureau of Land Management
-  Bureau of Indian Affairs
-  Non-Forest Service Lands

-  Drop Point
-  Fire Origin
-  Helibase
-  Helispot
-  Incident Command Post
-  Mobile Weather Unit
-  Repeater
-  Water Source
-  Uncontrolled Fire Edge
-  Completed Dozer Line
-  Completed Line
-  H - H - Hand Line
-  Division
-  Branch

# BRANCH I

## Div A

## Div B

## Div Z

## Div Y

# BRANCH II

## Div X

## Div W

Santa Ynez Peak

IRWAS-06

Reagan Dip

DP-3

H-1

H-2

H-3

H-4

H-5

DP-6

Tower Dip

DP-5

Hydrant

DP-2

DP-1

DP-4

Southeast Dip



State Response Area: 4963 acres  
Federal Response Area: 2511 acres

