







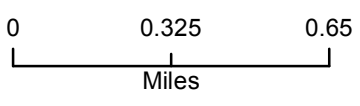
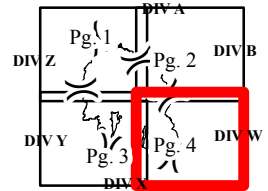


**Sherpa Fire**  
**CA-LPF-001643**  
**06/19/2016**  
**Day**  
**NAD83**  
**Map Page 4**

- Legend**
-  Campgrounds
  -  Division
  -  Drop Point
  -  Unimproved Landing Site
  -  Uncontrolled Fire Edge
  -  Completed Dozer Line
  -  Completed Line
  -  State Lands



RCopado  
 June 18, 2016  
 1530 Hours

