

120°4'W 120°3'W 120°2'W 120°1'W 120°0'W



Sherpa Fire
Heat Acres: 7,842
CA-LPF-001643
Infrared Interpretation
Imagery Date:
06/18/2016 2307 Hrs







34°32'N
34°31'N
34°30'N
34°29'N
34°28'N
34°27'N

34°32'N
34°31'N
34°30'N
34°29'N
34°28'N
34°27'N

IRIN: K Felker
Map produced:
6/19/2016 0105 hrs

0 1,400 2,800 5,600



-  Heat Perimeter
-  Intense Heat Areas
-  Scattered Heat Areas
-  Isolated Heat Sources

NAD 1983 UTM Zone 10N

Getmapping, Aerogrid, IGN, IGP, swisstopo, and the GIS User Community

120°4'W 120°3'W 120°2'W 120°1'W 120°0'W