






Sherpa Fire
Heat Acres: 7,842
CA-LPF-001643
Infrared Interpretation
Imagery Date:
06/18/2016 2307 Hrs



-  Heat Perimeter
-  Intense Heat Areas
-  Scattered Heat Areas
-  Isolated Heat Sources

NAD 1983 UTM Zone 10N



IRIN: K Felker
Map produced:
6/19/2016 0104 hrs