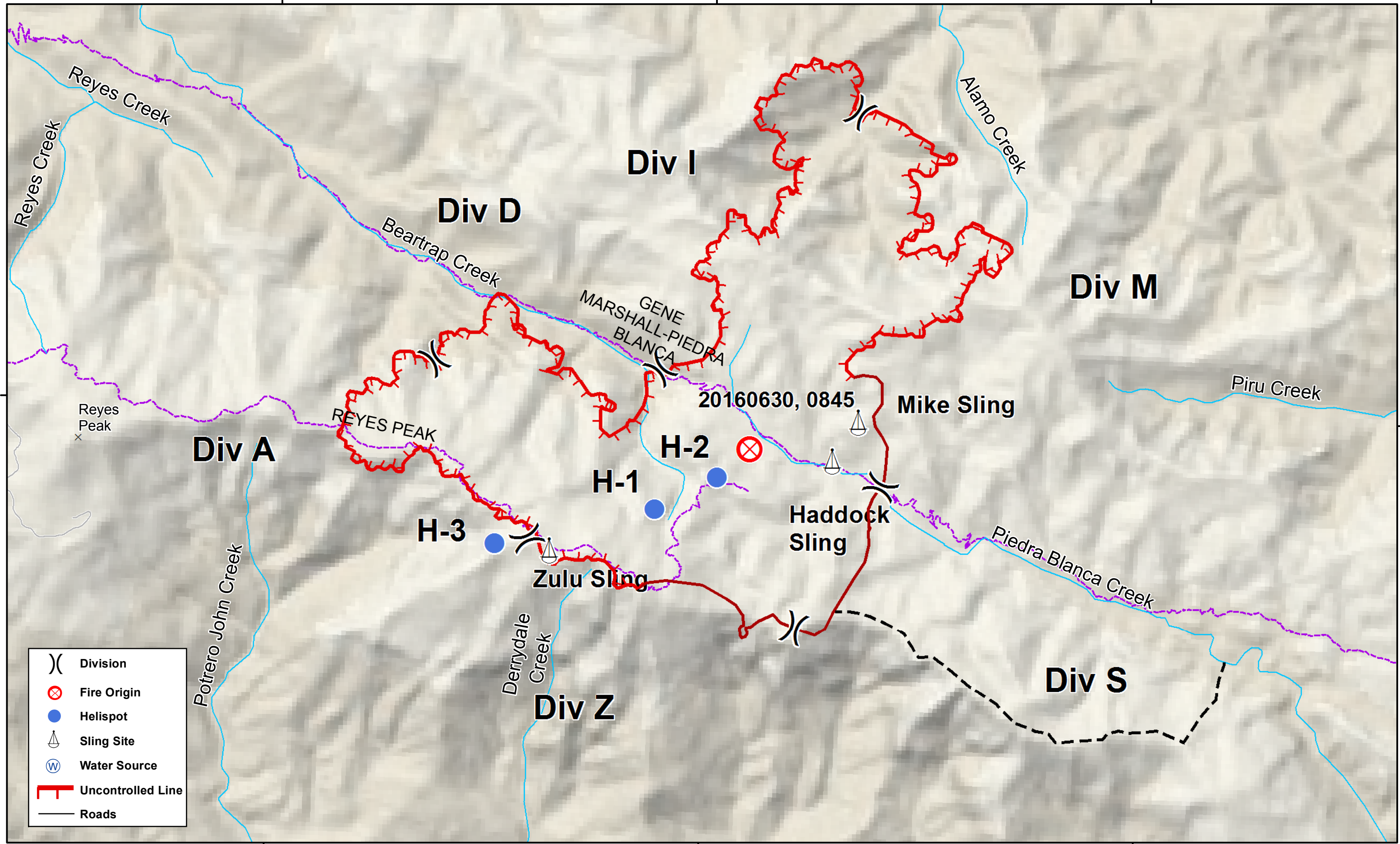






119°16'0"W 119°14'0"W 119°12'0"W



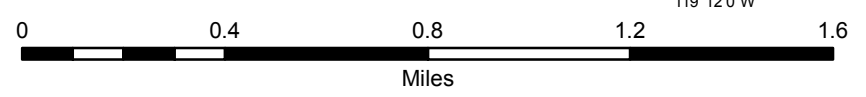
34°38'0"N

34°38'0"N

-  Division
-  Fire Origin
-  Helispot
-  Sling Site
-  Water Source
-  Uncontrolled Line
-  Roads

Pilot's Map

LPF 1986
Tuesday July 5, 2016



DSD
Date: 7/4/2016
Time: 11:52:05 PM

119°16'0"W 119°14'0"W 119°12'0"W

PineFire

July 5, 2016



Air Ops



Pilot's Map

Point	DMX	DMY	Elevation
H-1	119° 14.232'W	34° 37.623'N	6400
H-2	119° 13.95'W	34° 37.75'N	6606
H-3	119° 14.965'W	34° 37.479'N	7110
Haddock Sling	119° 13.419'W	34° 37.82'N	6119
Chuchapate Helibase	119° 0.796'W	34° 48.477'N	5330
Lebec Helibase	118° 51.914'W	34° 49.934'N	3597
Triangle Dip	119° 20.16'W	34° 41.8'N	3638
Lockwood Dip	119° 20.55'W	34° 41.36'N	5311
Mike Sling	119° 13.303'W	34° 37.969'N	7000
Pack String Spike	119° 9.864'W	34° 33.683'N	
Pine Mtn Spike	119° 10.617'W	34° 36.975'N	
Zulu Sling	119° 14.713'W	34° 37.458'N	7400
Mt. Pinos Hub	119° 8.731'W	34° 48.776'N	
Cuyama Mtn C-2	119° 28.567'W	34° 45.24'N	
Tecuya Mtn C-8	118° 58.847'W	34° 50.38'N	
DP-5	119° 6.922'W	34° 43.041'N	
DP-7	119° 6.08'W	34° 38.275'N	
DP-10	119° 18.003'W	34° 41.694'N	
DP-12	119° 18.568'W	34° 40.887'N	
DP-15	119° 21.049'W	34° 41.31'N	
DP-20	119° 23.121'W	34° 38.926'N	
DP-23	119° 17.568'W	34° 38.088'N	
DP-40	119° 9.945'W	34° 33.686'N	
ICP	118° 53.487'W	34° 47.994'N	