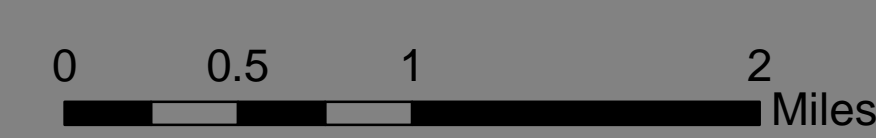
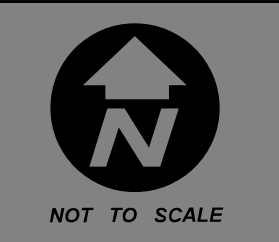













NAD 1983 UTM Zone 11N
D. North American, 1983
1 inch = 0.55 miles
1:35,000



Legend

-  Branch
-  Division
-  Drop Point
-  Fire Origin
-  Helispot
-  Incident Command Post
-  Uncontrolled Fire Edge
-  Completed Line
-  Completed Dozer Line
-  Planned Secondary Line
-  Proposed Dozer Line

