
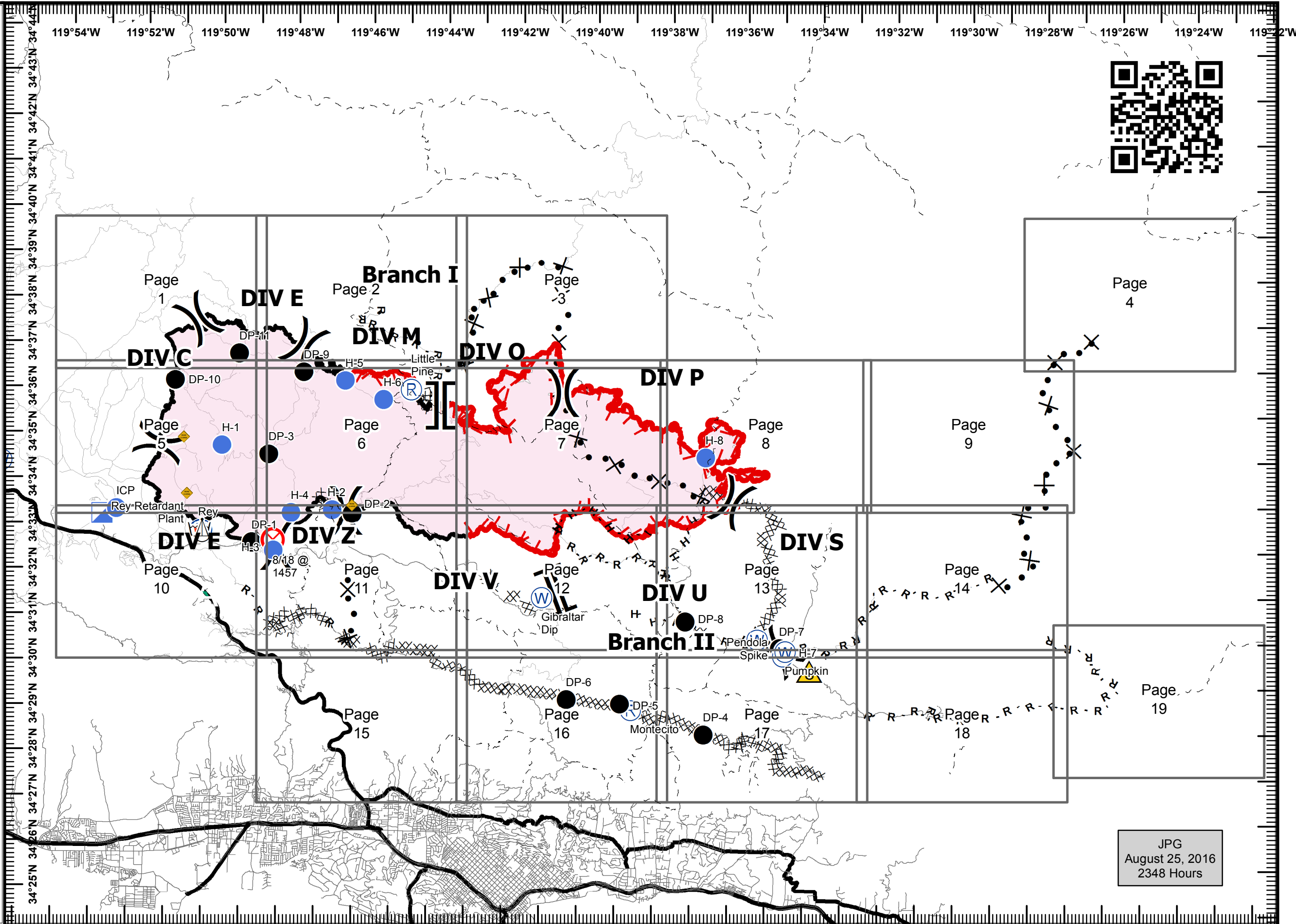


**Rey Fire  
CA-LPF-002809  
IAP Map  
8/26/2016  
Day  
NAD83  
MAP INDEX**




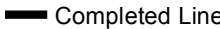
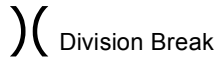


- ( ) Division Break
- || Branch
- ⚙ Sling Site
- Drop Point
- ⊗ Fire Origin
- ⊕ Helibase
- Helispot
- ▣ Incident Command Post
- Ⓡ Repeater
- ▲ Safety Zone
- Ⓜ Water Source
- Uncontrolled Fire Edge
- XXXXXX Completed Dozer Line
- Completed Line
- H - H - Hand Line
- ● ● Planned Secondary Line
- X ● Proposed Dozer Line
- FirePolygon

Approximate perimeter  
**DIV M**

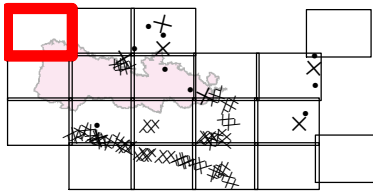


JPG  
August 25, 2016  
2348 Hours

**Rey Fire**  
**CA-LPF-002809**  
**8/26/2016**  
**Day**  
**NAD83**  
**Map Page 1**

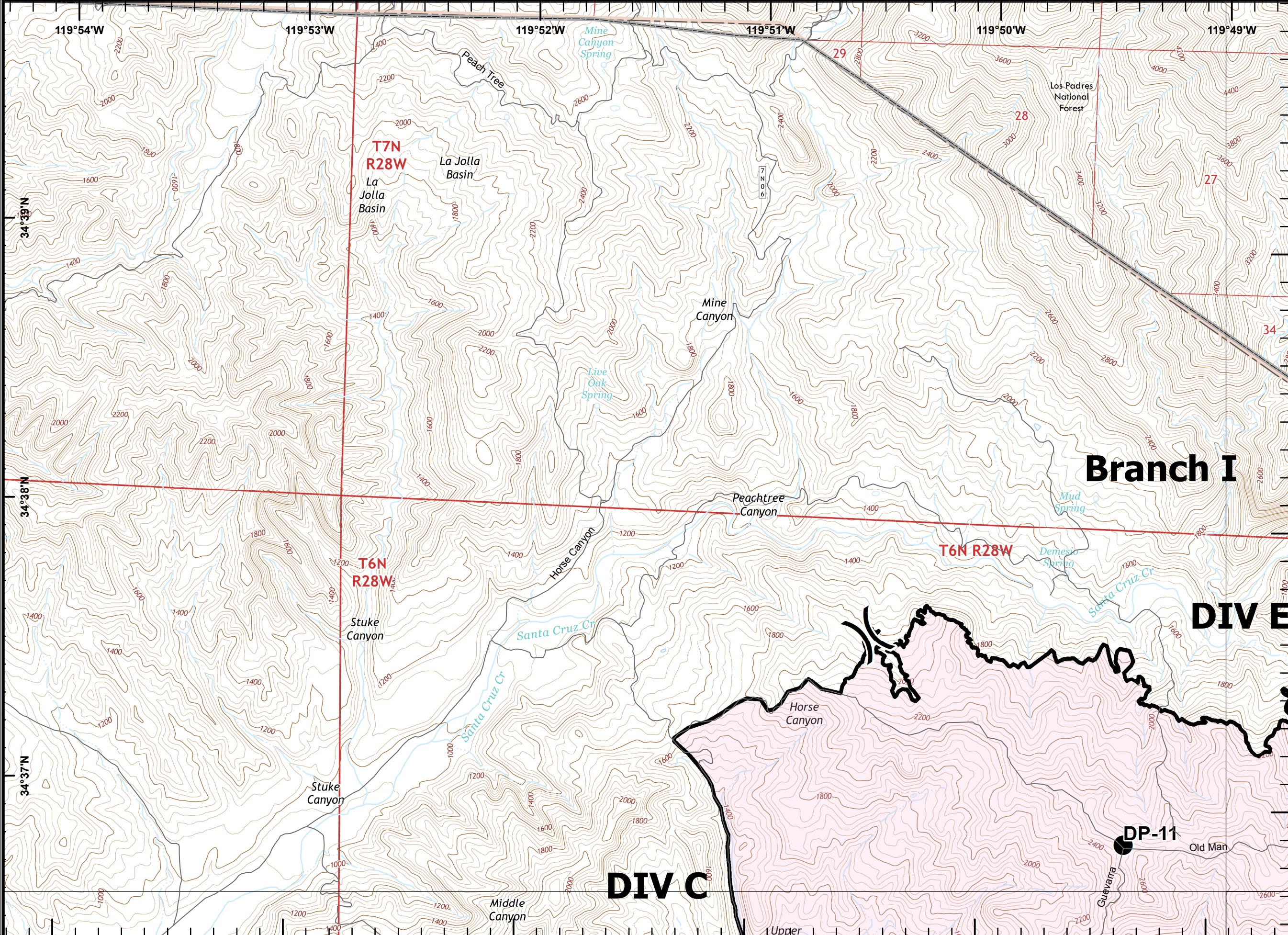
-  Fire Polygon
-  Completed Line
-  Division Break
-  Drop Point
-  Los Padres NF

**Tile Location**








0      0.25      0.5  
 Miles

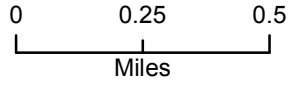
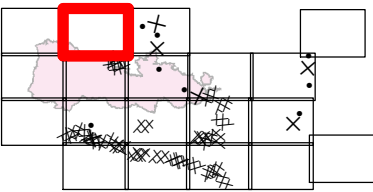
JPG  
 August 25, 2016  
 2357 Hours



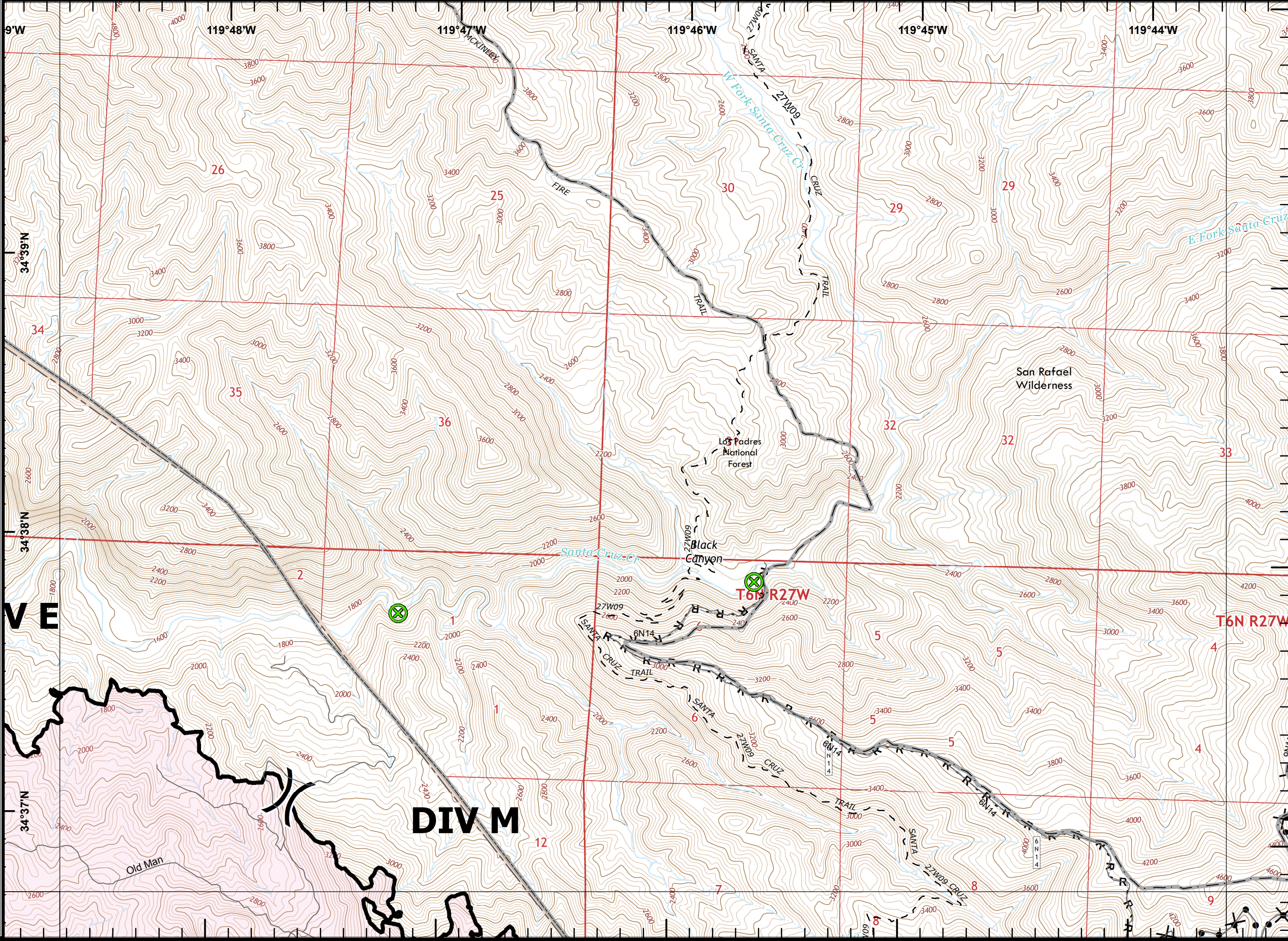
**Rey Fire**  
**CA-LPF-002809**  
**8/26/2016**  
**Day**  
**NAD83**  
**Map Page 2**

-  Fire Polygon
-  Completed Line
- R - Road as Completed Line
-  Proposed Dozer Line
-  Division Break
-  Sensitive Areas
- - Trail
-  Los Padres NF
-  Wilderness


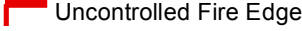




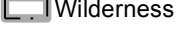
**Tile Location**



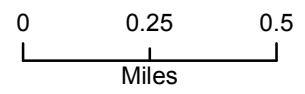
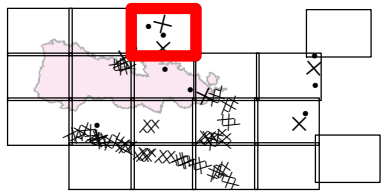
JPG  
 August 25, 2016  
 2357 Hours



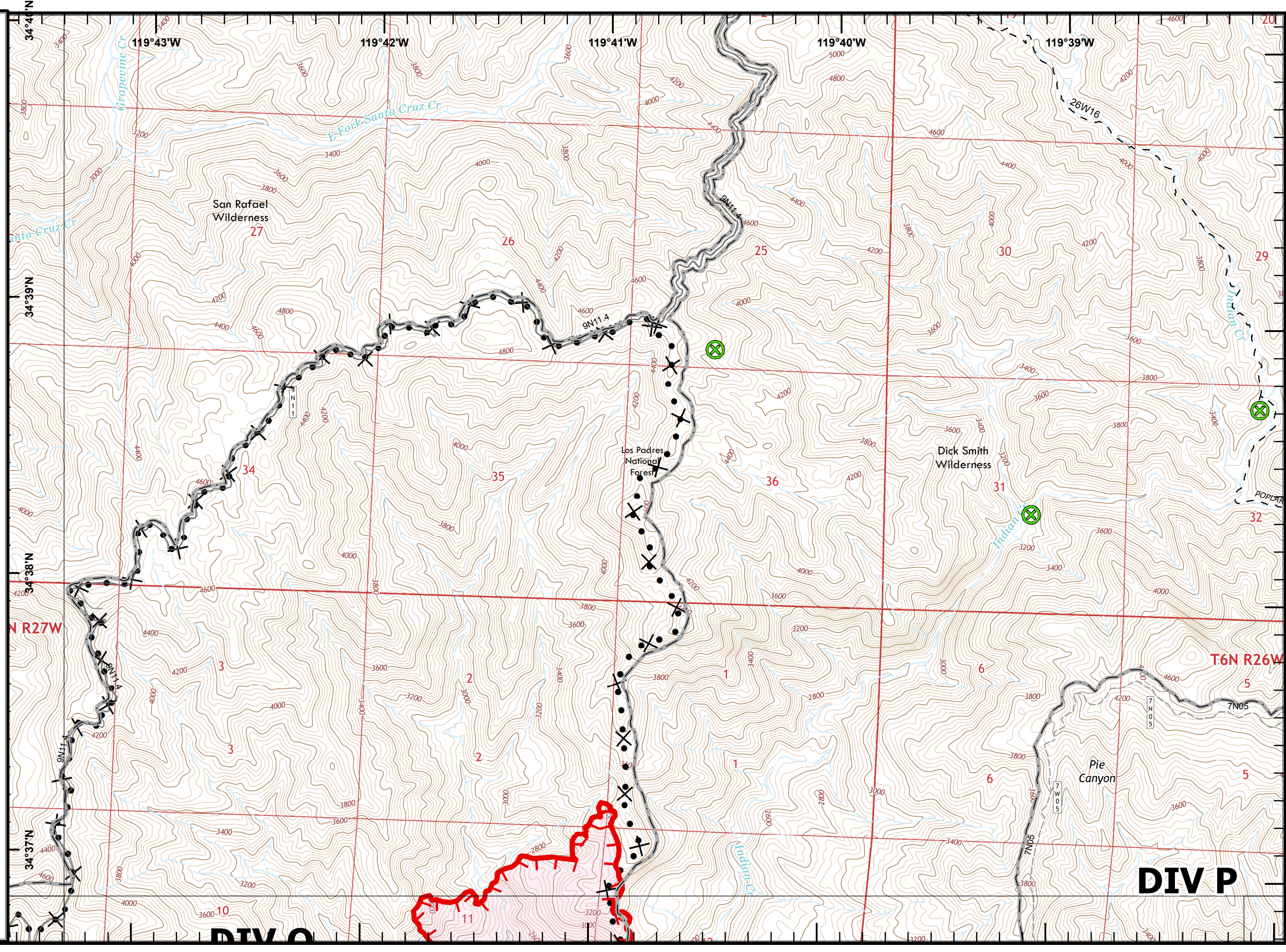
**Rey Fire**  
**CA-LPF-002809**  
**8/26/2016**  
**Day**  
**NAD83**  
**Map Page 3**

-  Fire Polygon
-  Uncontrolled Fire Edge
-  Proposed Dozer Line
-  Sensitive Areas
-  Trail
-  Los Padres NF
-  Wilderness





**Tile Location**



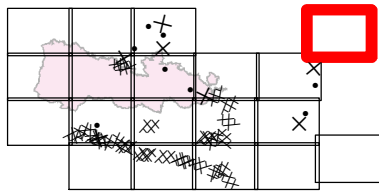
JPG  
 August 25, 2016  
 2357 Hours



**Rey Fire**  
**CA-LPF-002809**  
**8/26/2016**  
**Day**  
**NAD83**  
**Map Page 4**

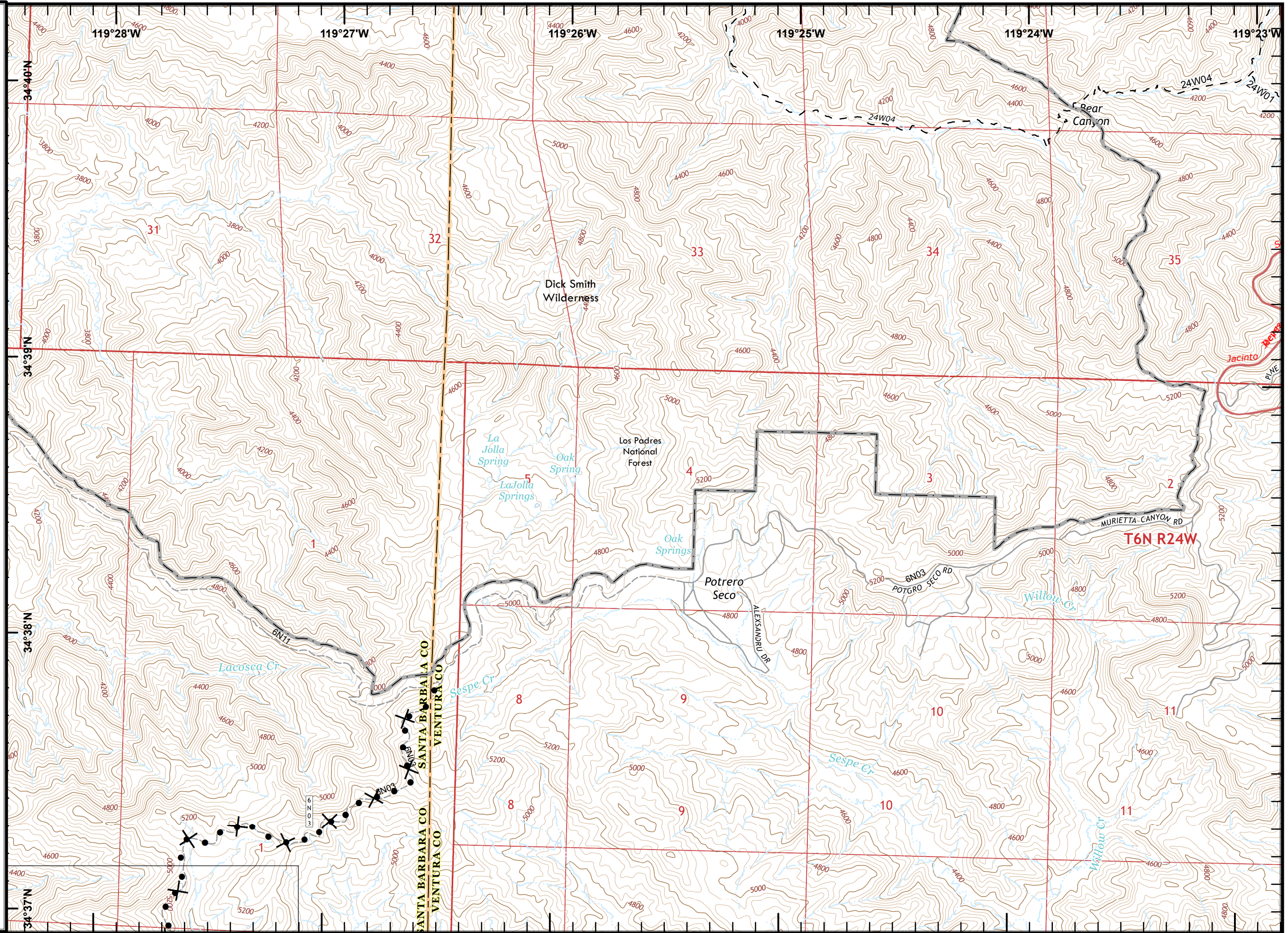
-  Proposed Dozer Line
-  Trail
-  Los Padres NF
-  Wilderness

**Tile Location**



0      0.25      0.5  
 Miles

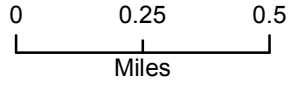
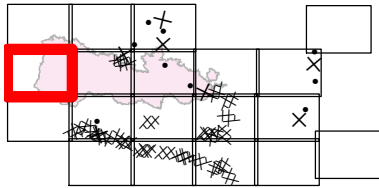
JPG  
 August 25, 2016  
 2357 Hours



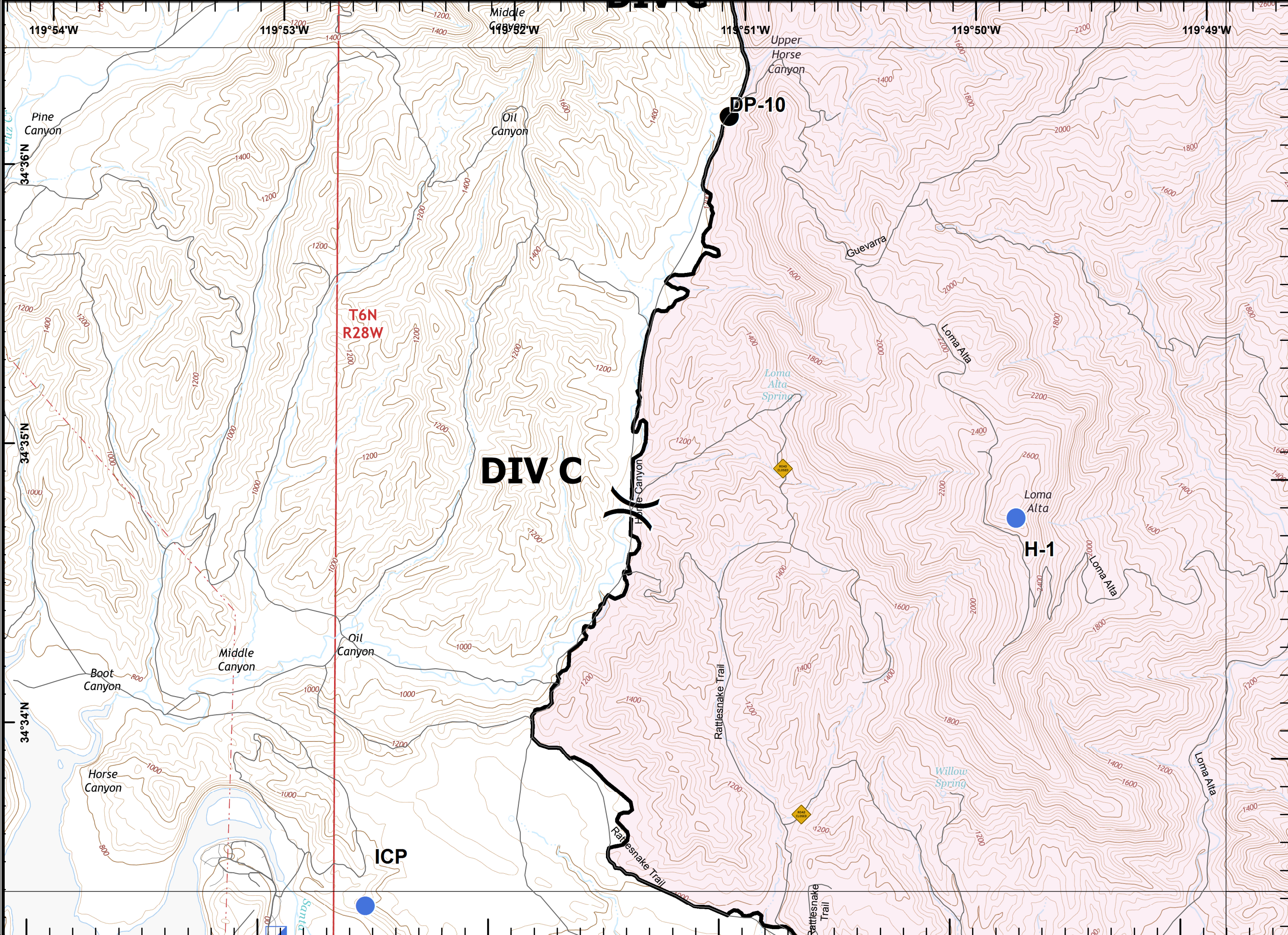
**Rey Fire**  
**CA-LPF-002809**  
**8/26/2016**  
**Day**  
**NAD83**  
**Map Page 5**

-  Fire Polygon
-  Completed Line
-  Division Break
-  Drop Point
-  Helispot
-  Incident Command Post
-  Road Closed
















**Tile Location**



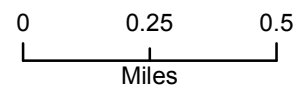
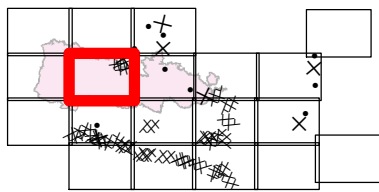
JPG  
 August 25, 2016  
 2357 Hours



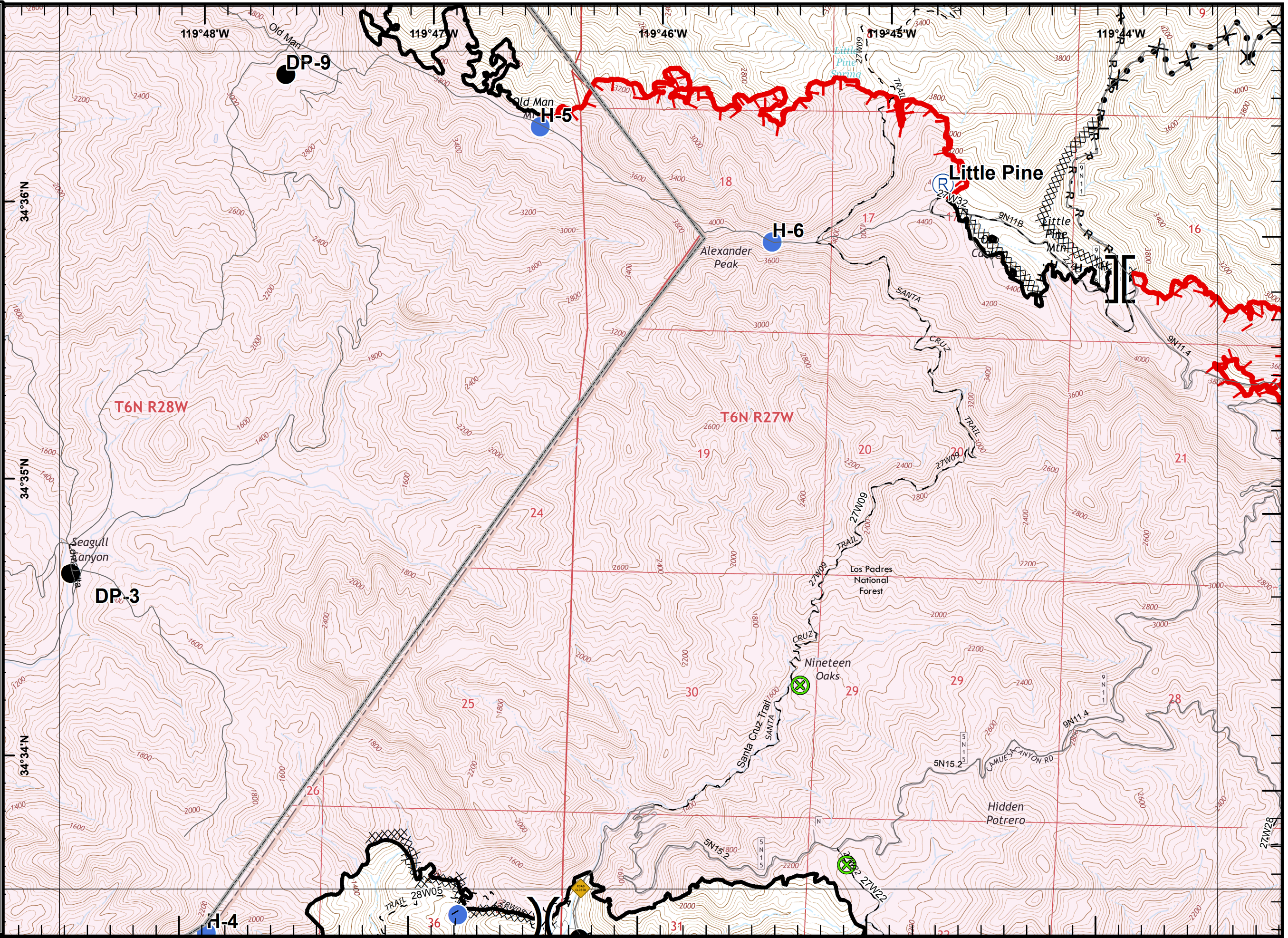
**Rey Fire  
CA-LPF-002809  
8/26/2016  
Day  
NAD83  
Map Page 6**

-  Fire Polygon
-  Uncontrolled Fire Edge
-  Completed Dozer Line
-  Completed Line
-  H - Hand Line
-  R - Road as Completed Line
-  Proposed Dozer Line
-  Division Break
-  Branch
-  Drop Point
-  Helispot
-  Repeater
-  Sensitive Areas
-  Road Closed
-  - - Trail
-  Los Padres NF

**Tile Location**



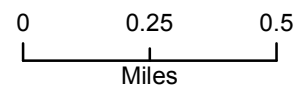
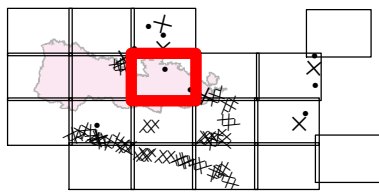
JPG  
August 25, 2016  
2357 Hours



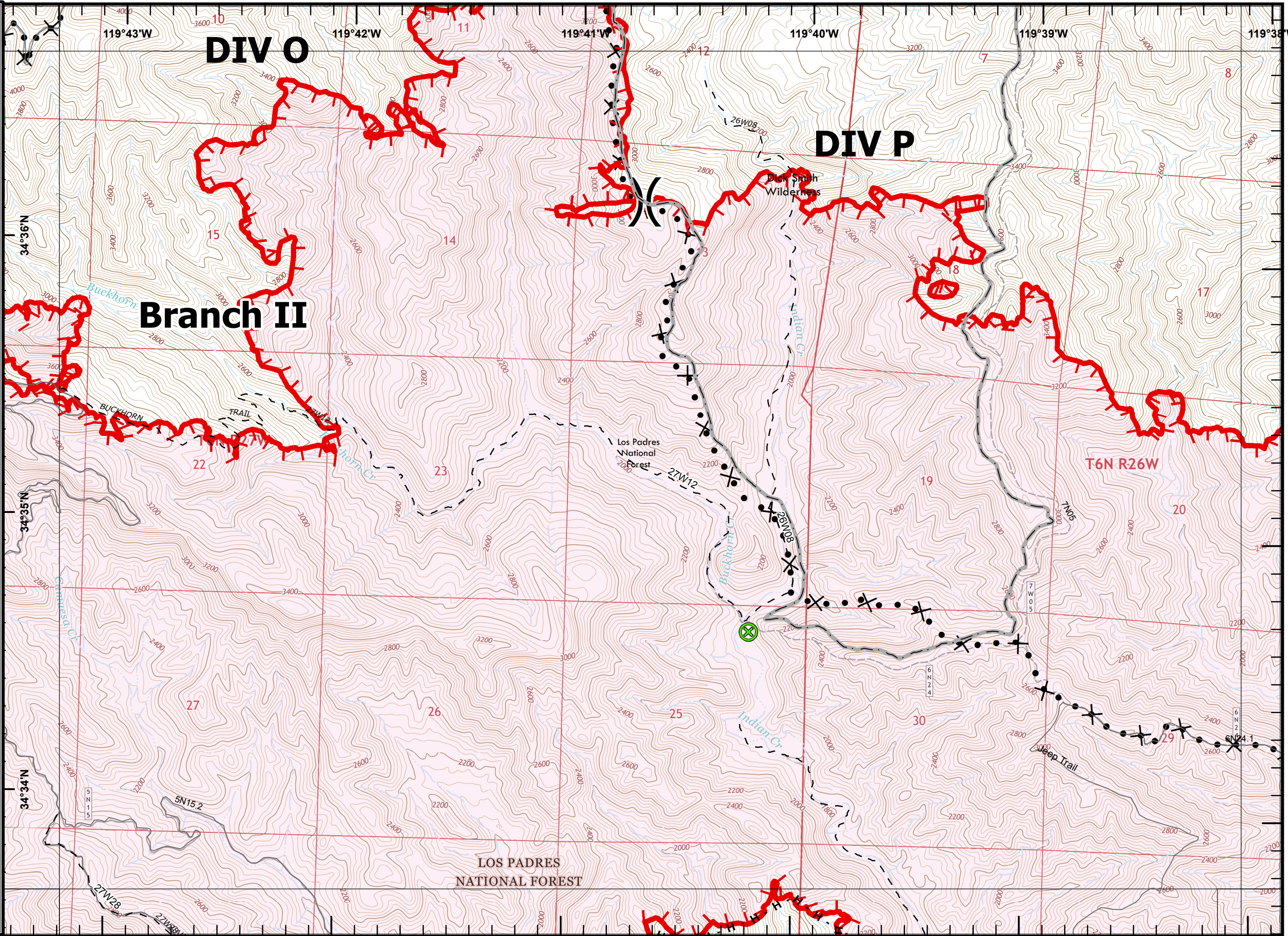
Rey Fire  
CA-LPF-002809  
8/26/2016  
Day  
NAD83  
Map Page 7

- Fire Polygon
- Uncontrolled Fire Edge
- H - Hand Line
- Proposed Dozer Line
- Division Break
- Sensitive Areas
- Trail
- Los Padres NF
- Wilderness

Tile Location


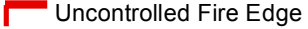



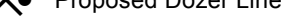

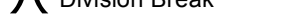

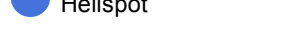


JPG  
August 25, 2016  
2357 Hours

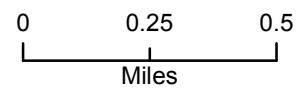
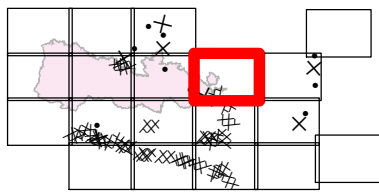




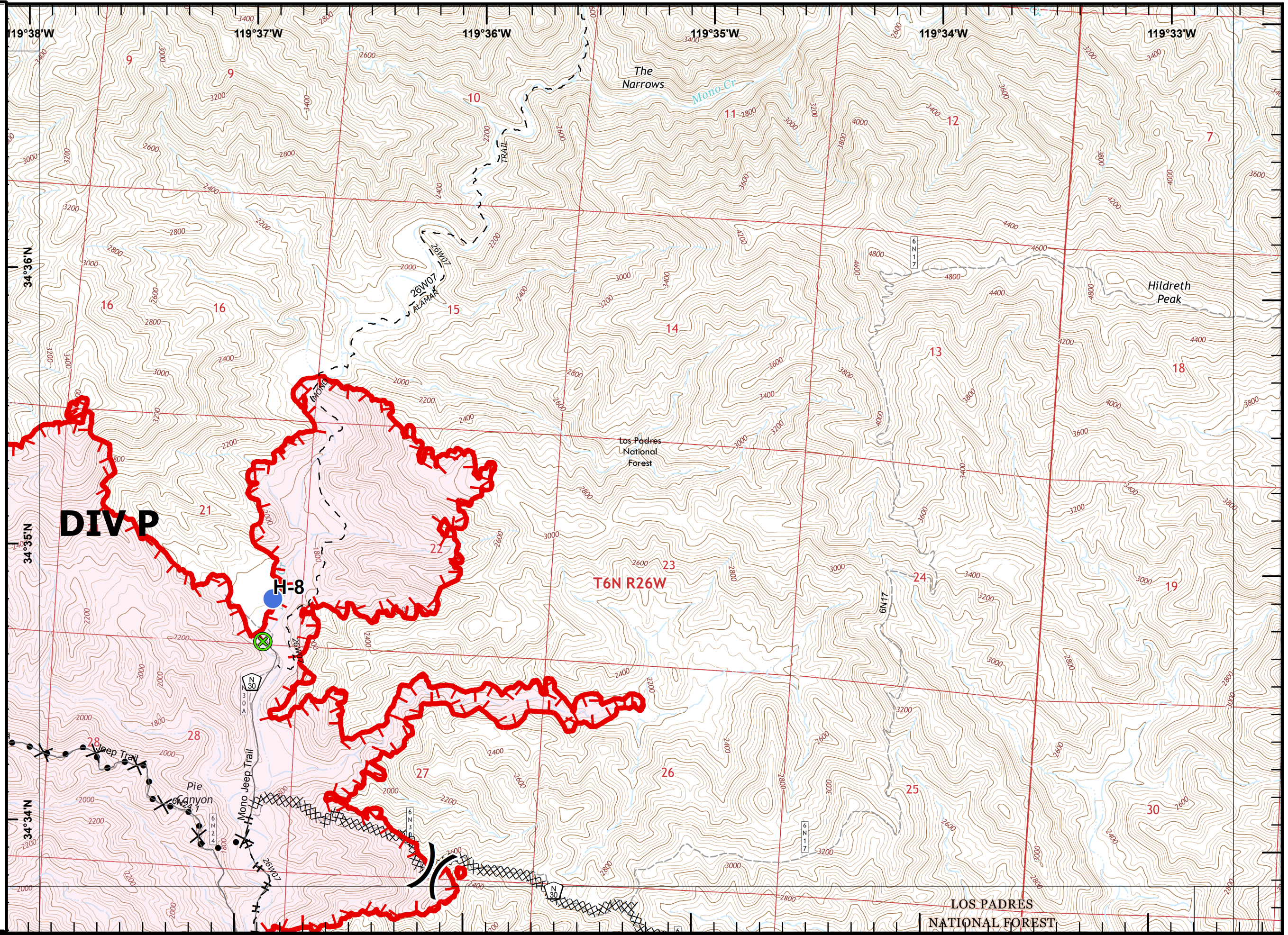
**Rey Fire**  
**CA-LPF-002809**  
**8/26/2016**  
**Day**  
**NAD83**  
**Map Page 8**

-  Fire Polygon
-  Uncontrolled Fire Edge
-  Completed Dozer Line
-  H - Hand Line
-  Proposed Dozer Line
-  Division Break
-  Helispot
-  Sensitive Areas
-  Trail
-  Los Padres NF

**Tile Location**

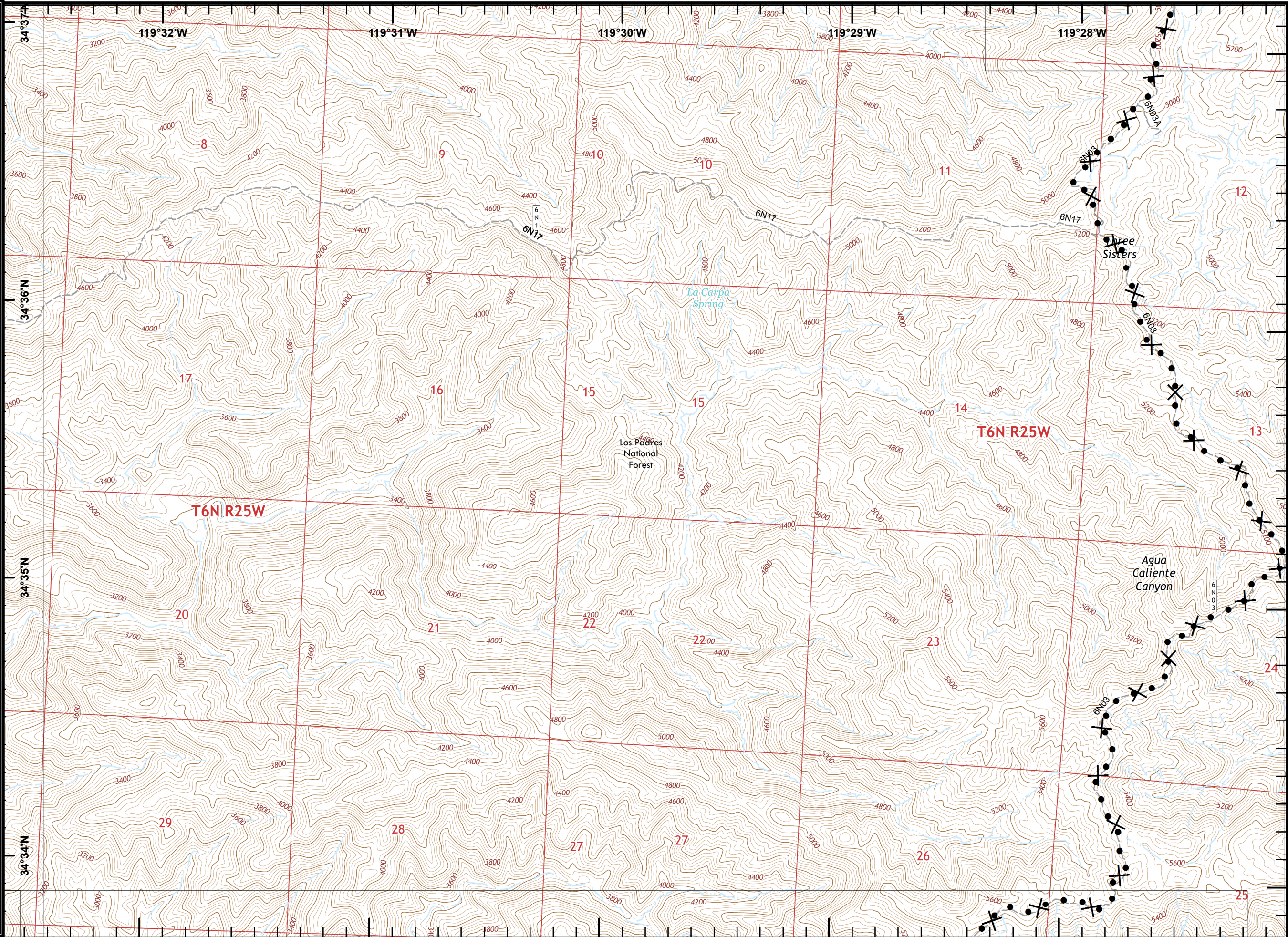


JPG  
 August 25, 2016  
 2357 Hours



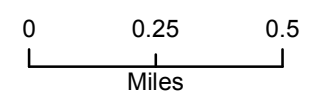
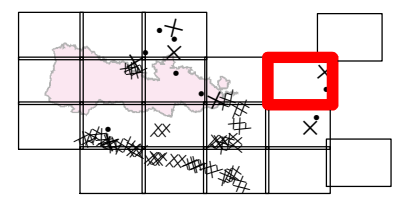
LOS PADRES  
 NATIONAL FOREST

Rey Fire  
CA-LPF-002809  
8/26/2016  
Day  
NAD83  
Map Page 9



- ✕ Proposed Dozer Line
- ▭ Los Padres NF

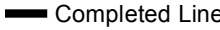







Tile Location



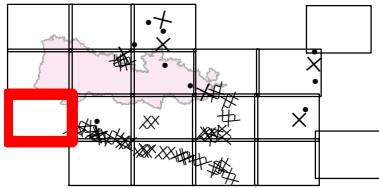
JPG  
August 25, 2016  
2357 Hours



**Rey Fire**  
**CA-LPF-002809**  
**8/26/2016**  
**Day**  
**NAD83**  
**Map Page 10**

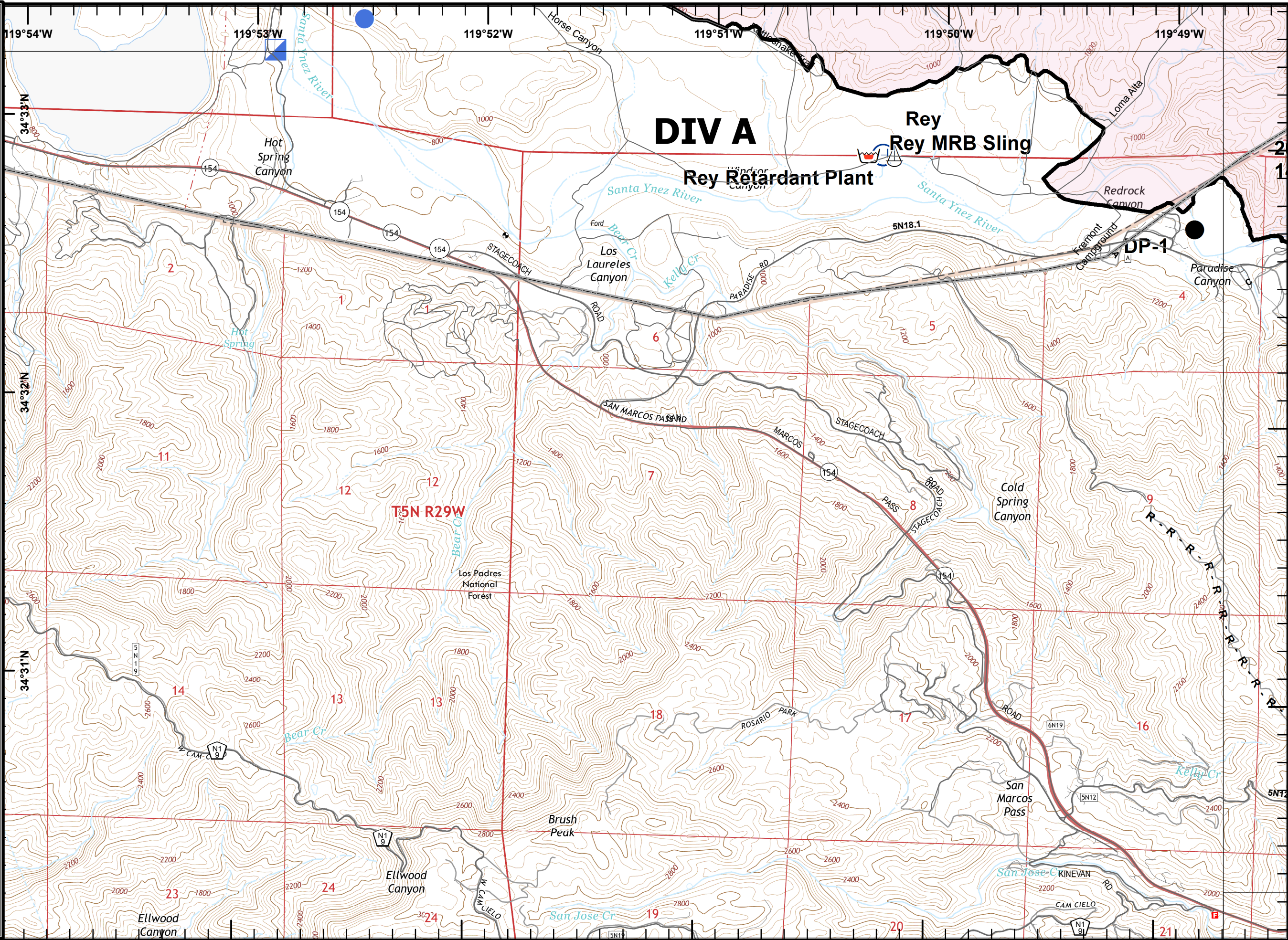
-  Fire Polygon
-  Completed Line
- R - Road as Completed Line
-  Drop Point
-  Helibase
-  Helispot
-  Incident Command Post
-  Retardant/Mud Pit
-  Sling Site
-  Los Padres NF

**Tile Location**





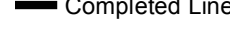

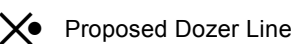
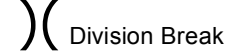
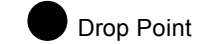


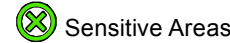
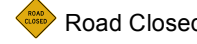


0 0.25 0.5  
 Miles

JPG  
 August 25, 2016  
 2357 Hours



**Rey Fire**  
**CA-LPF-002809**  
**8/26/2016**  
**Day**  
**NAD83**  
**Map Page 11**

**20160818**  
**1457 Hrs**

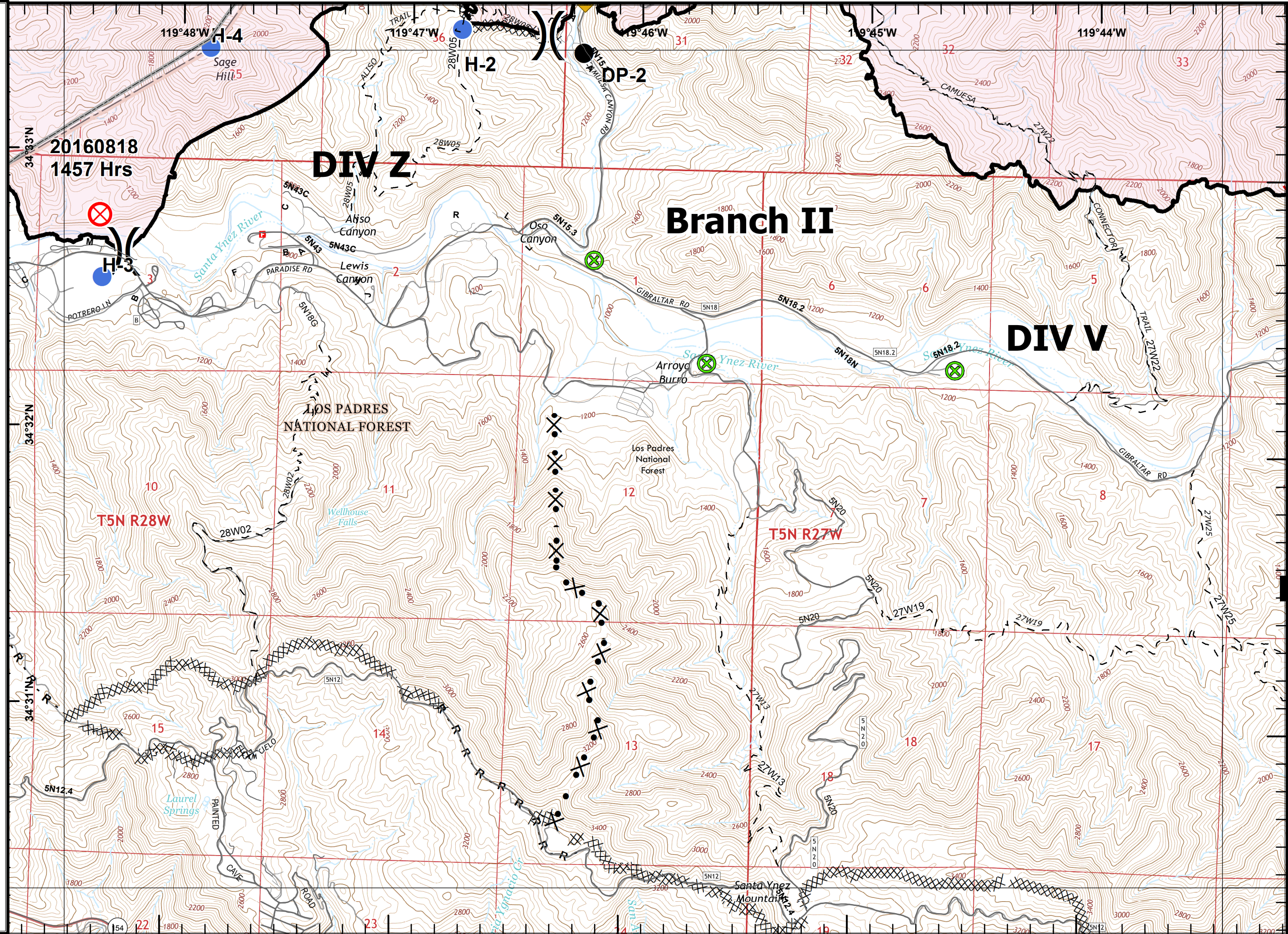
-  Fire Polygon
-  Completed Dozer Line
-  Completed Line
-  R - Road as Completed Line
-  Proposed Dozer Line
-  Division Break
-  Drop Point
-  Fire Origin
-  Helispot
-  Sensitive Areas
-  Road Closed
-  - - Trail
-  Los Padres NF

**Tile Location**


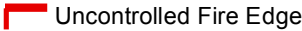






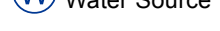




0    0.25    0.5  
 Miles

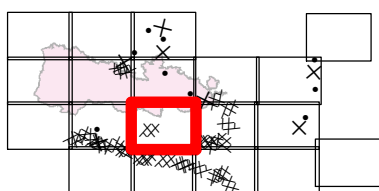
JPG  
 August 25, 2016  
 2357 Hours



**Rey Fire**  
**CA-LPF-002809**  
**8/26/2016**  
**Day**  
**NAD83**  
**Map Page 12**

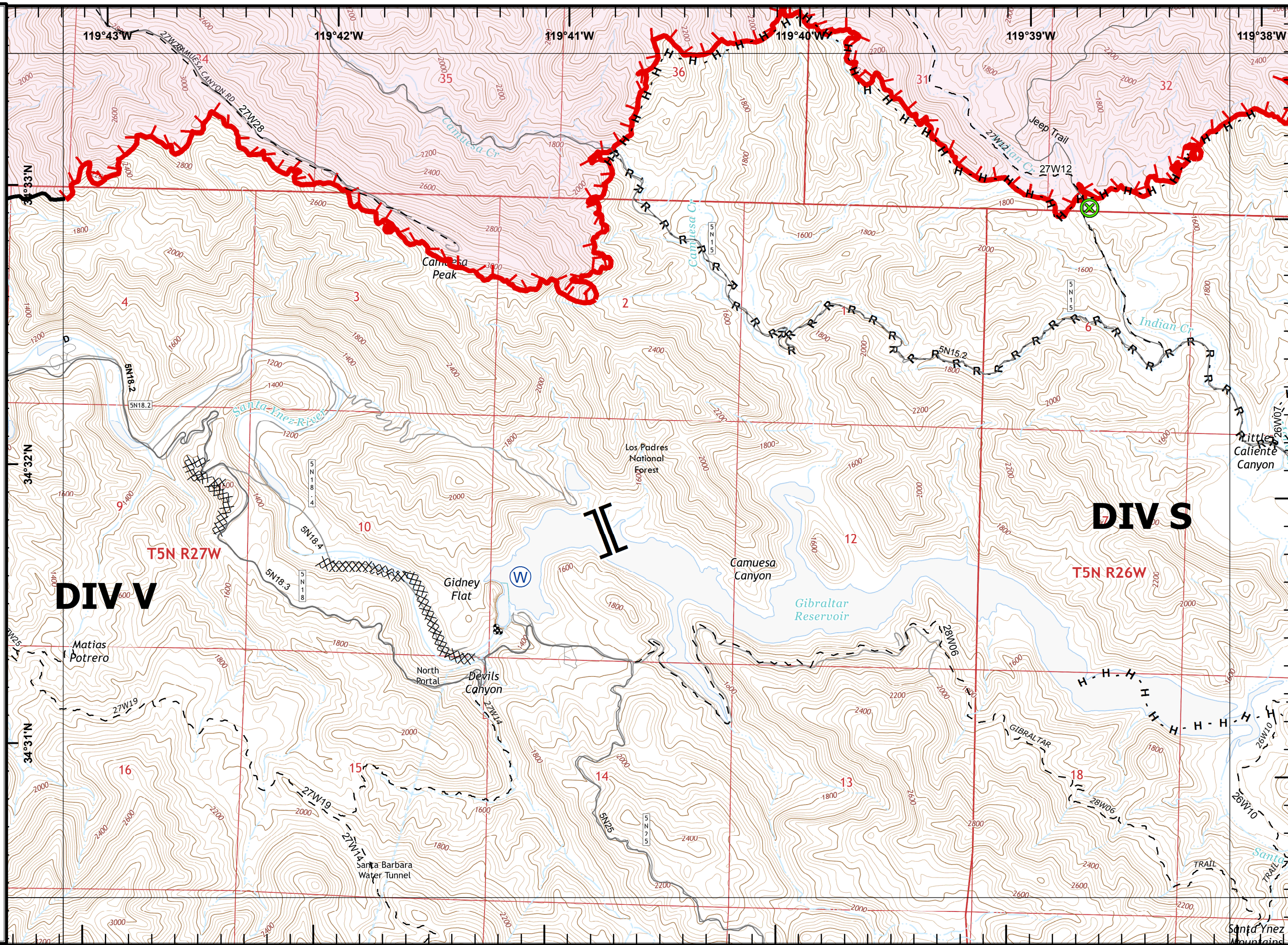
-  Fire Polygon
-  Uncontrolled Fire Edge
-  Completed Dozer Line
-  Completed Line
-  H - Hand Line
-  R - Road as Completed Line
-  Branch
-  Water Source
-  Sensitive Areas
-  - - Trail
-  Los Padres NF

**Tile Location**




0      0.25      0.5  
 Miles

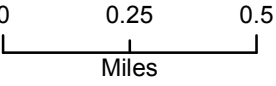
JPG  
 August 25, 2016  
 2357 Hours



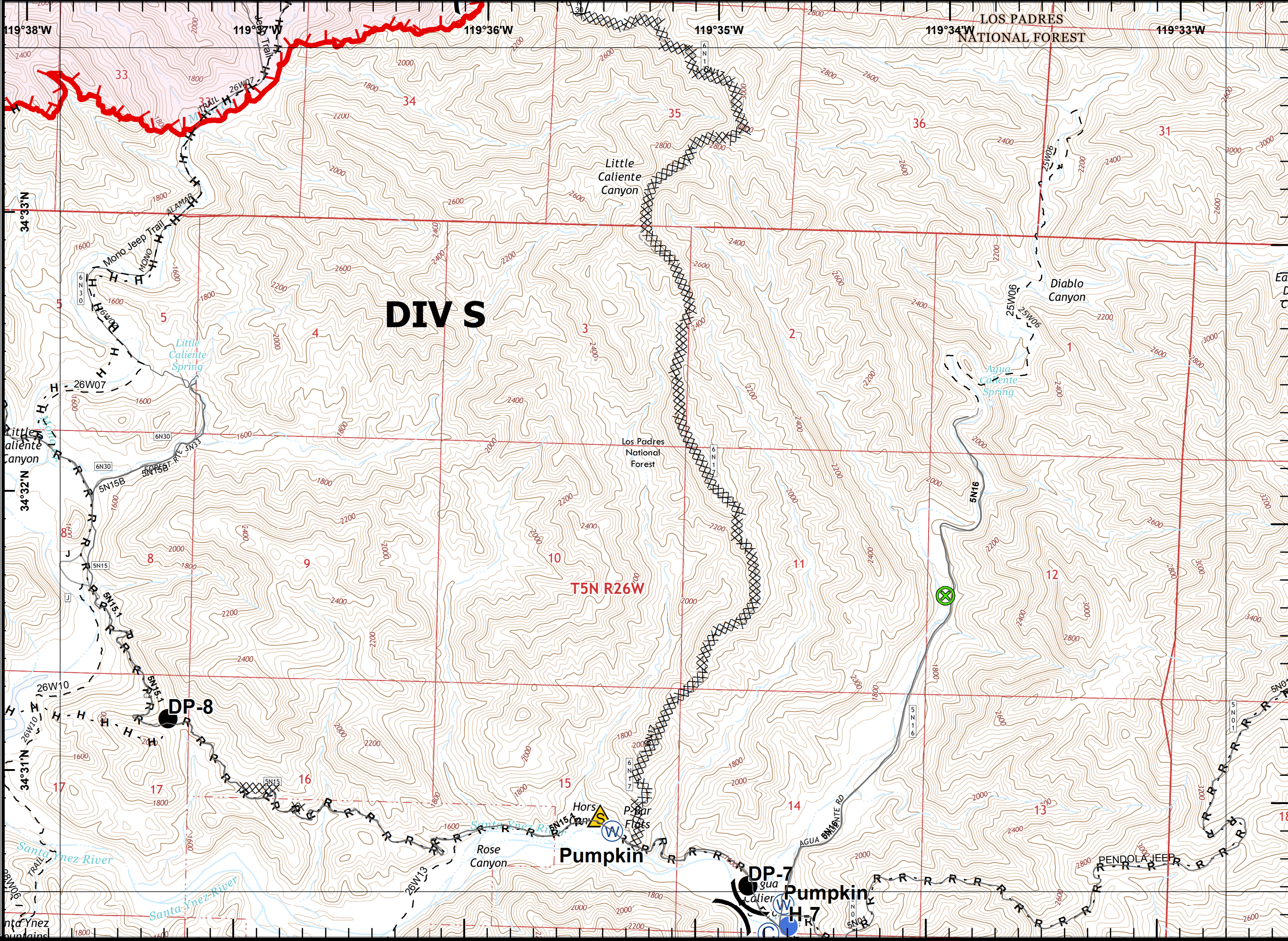
**Rey Fire**  
**CA-LPF-002809**  
**8/26/2016**  
**Day**  
**NAD83**  
**Map Page 13**

-  Fire Polygon
-  Uncontrolled Fire Edge
-  Completed Dozer Line
-  H - Hand Line
-  R - Road as Completed Line
-  ) ( Division Break
-  Camp
-  Drop Point
-  Helispot
-  Safety Zone
-  Water Source
-  Sensitive Areas
-  - - Trail
-  Los Padres NF

**Tile Location**



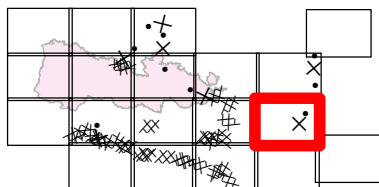
JPG  
 August 25, 2016  
 2357 Hours



Rey Fire  
CA-LPF-002809  
8/26/2016  
Day  
NAD83  
Map Page 14

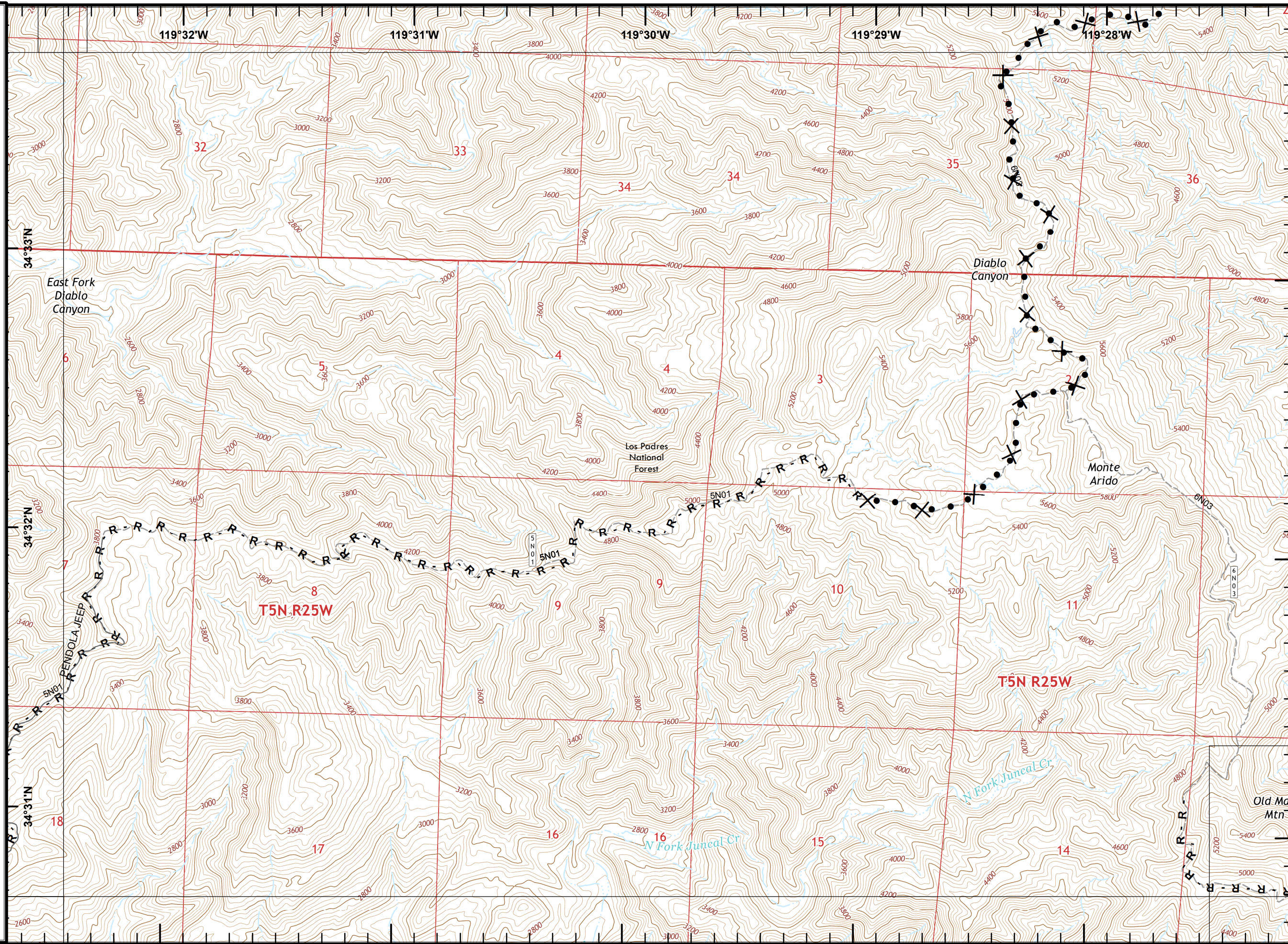
- R - Road as Completed Line
- X • Proposed Dozer Line
- Los Padres NF

Tile Location



0 0.25 0.5  
Miles

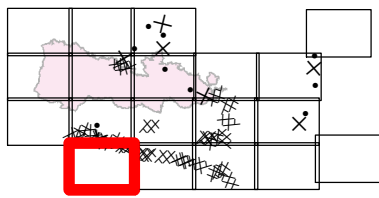
JPG  
August 25, 2016  
2357 Hours



**Rey Fire**  
**CA-LPF-002809**  
**8/26/2016**  
**Day**  
**NAD83**  
**Map Page 15**

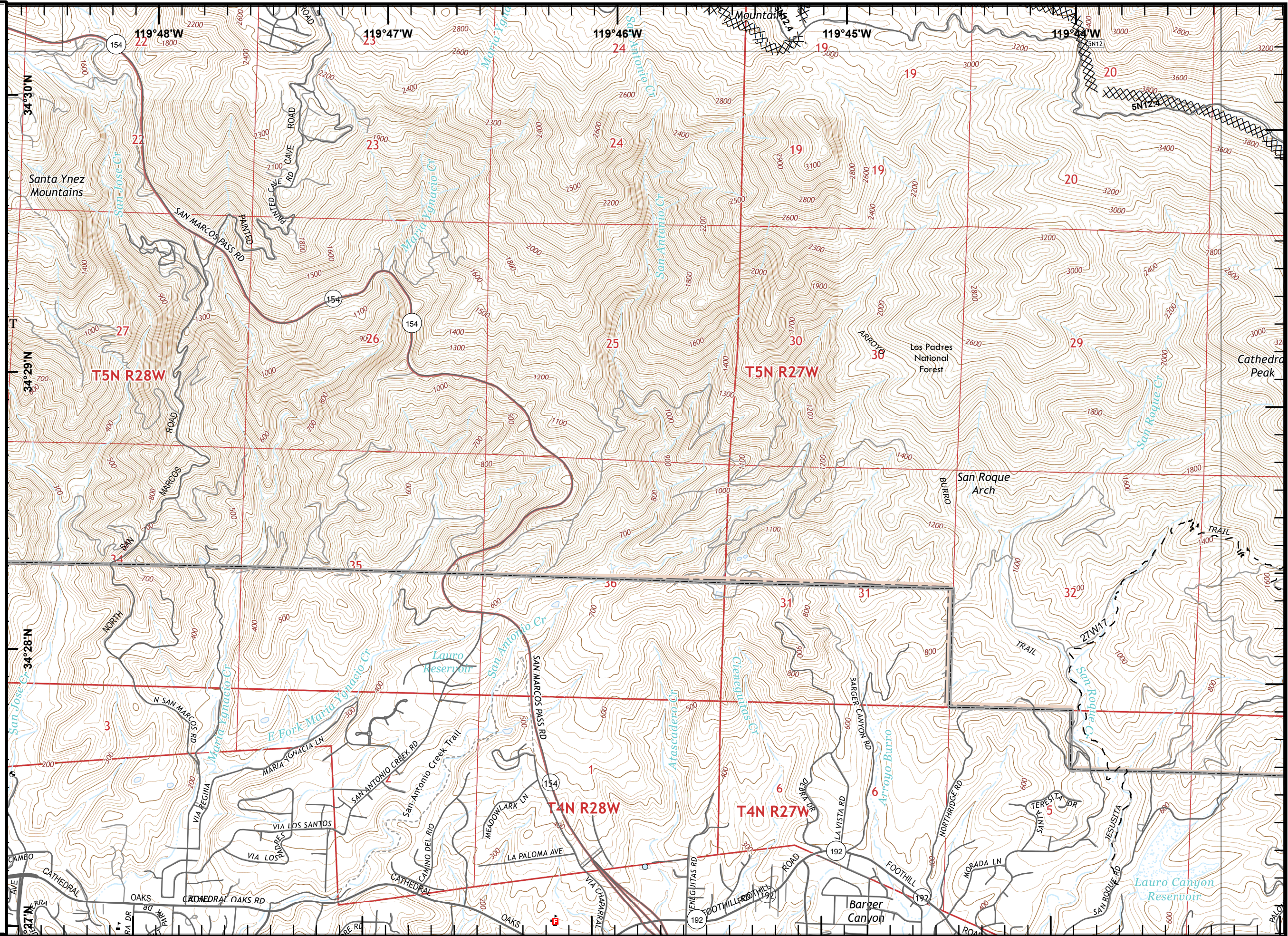
- XXXXX Completed Dozer Line
- - - Trail
- ▭ Los Padres NF

**Tile Location**



0 0.25 0.5  
Miles

JPG  
August 25, 2016  
2357 Hours

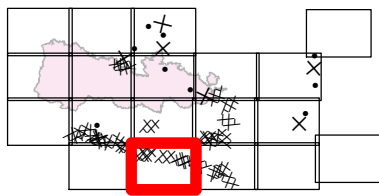




**Rey Fire**  
**CA-LPF-002809**  
**8/26/2016**  
**Day**  
**NAD83**  
**Map Page 16**

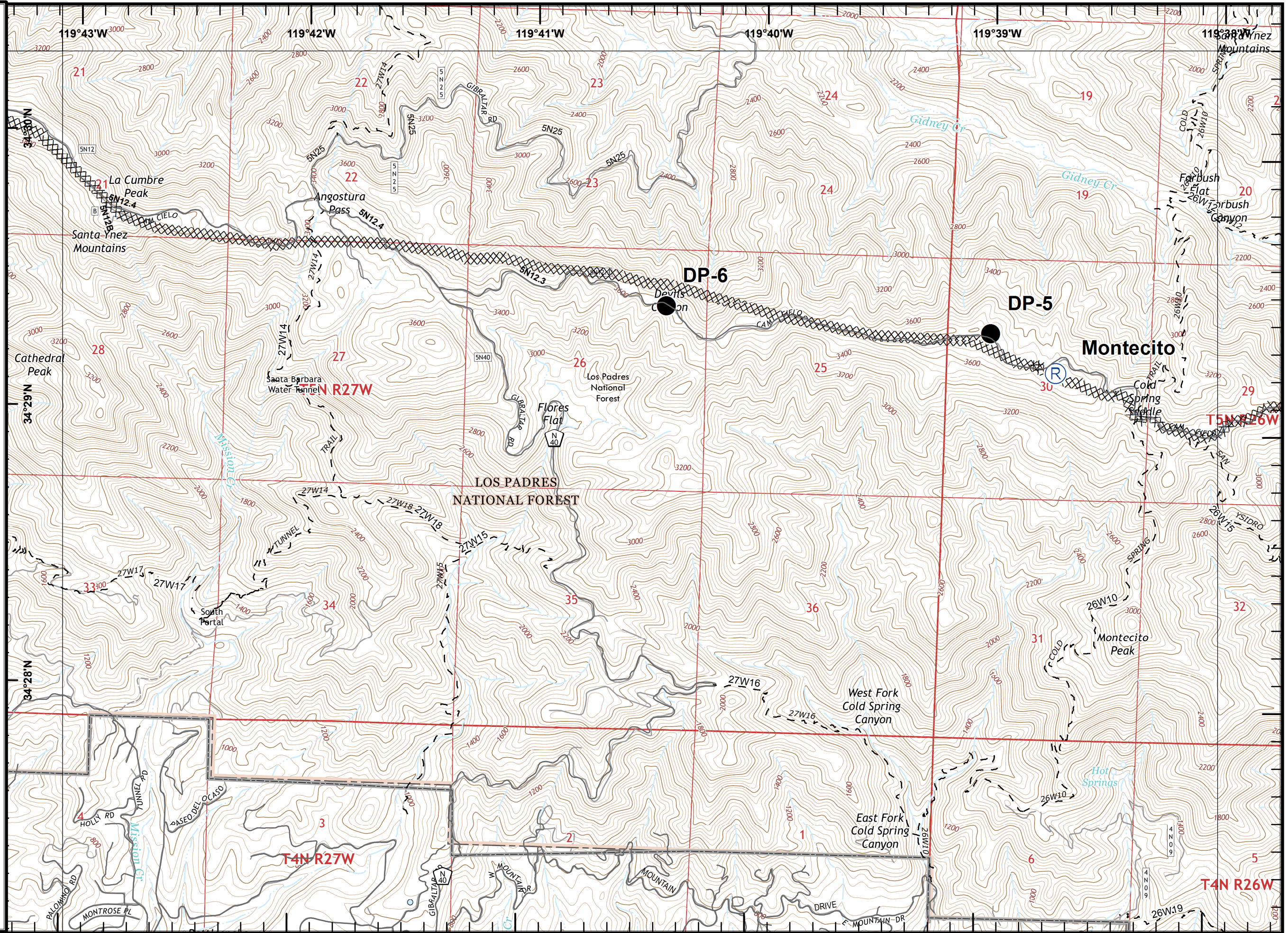
- XXXXX Completed Dozer Line
- Drop Point
- Ⓡ Repeater
- - - Trail
- ▭ Los Padres NF

**Tile Location**



0      0.25      0.5  
 Miles

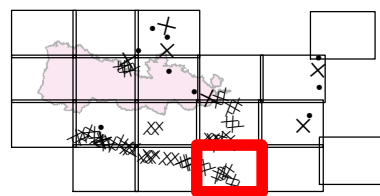
JPG  
 August 25, 2016  
 2357 Hours



**Rey Fire**  
**CA-LPF-002809**  
**8/26/2016**  
**Day**  
**NAD83**  
**Map Page 17**

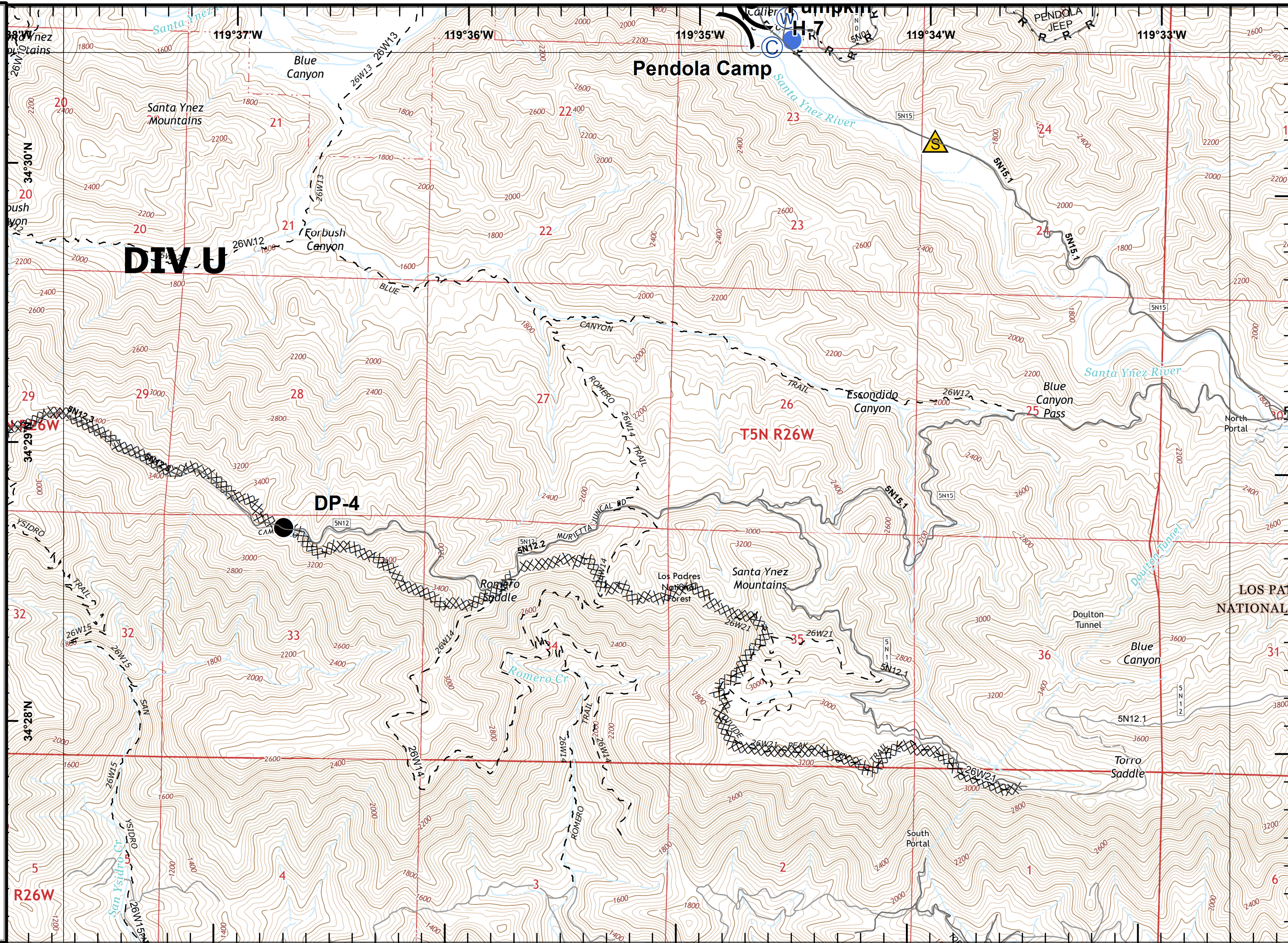
- XXXXX Completed Dozer Line
- R - Road as Completed Line
- ) ( Division Break
- C Camp
- Drop Point
- Helispot
- ▲ Safety Zone
- W Water Source
- - Trail
- ▭ Los Padres NF

**Tile Location**




0 0.25 0.5  
 Miles

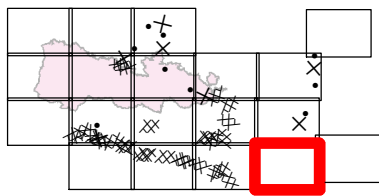
JPG  
 August 25, 2016  
 2357 Hours



**Rey Fire**  
**CA-LPF-002809**  
**8/26/2016**  
**Day**  
**NAD83**  
**Map Page 18**

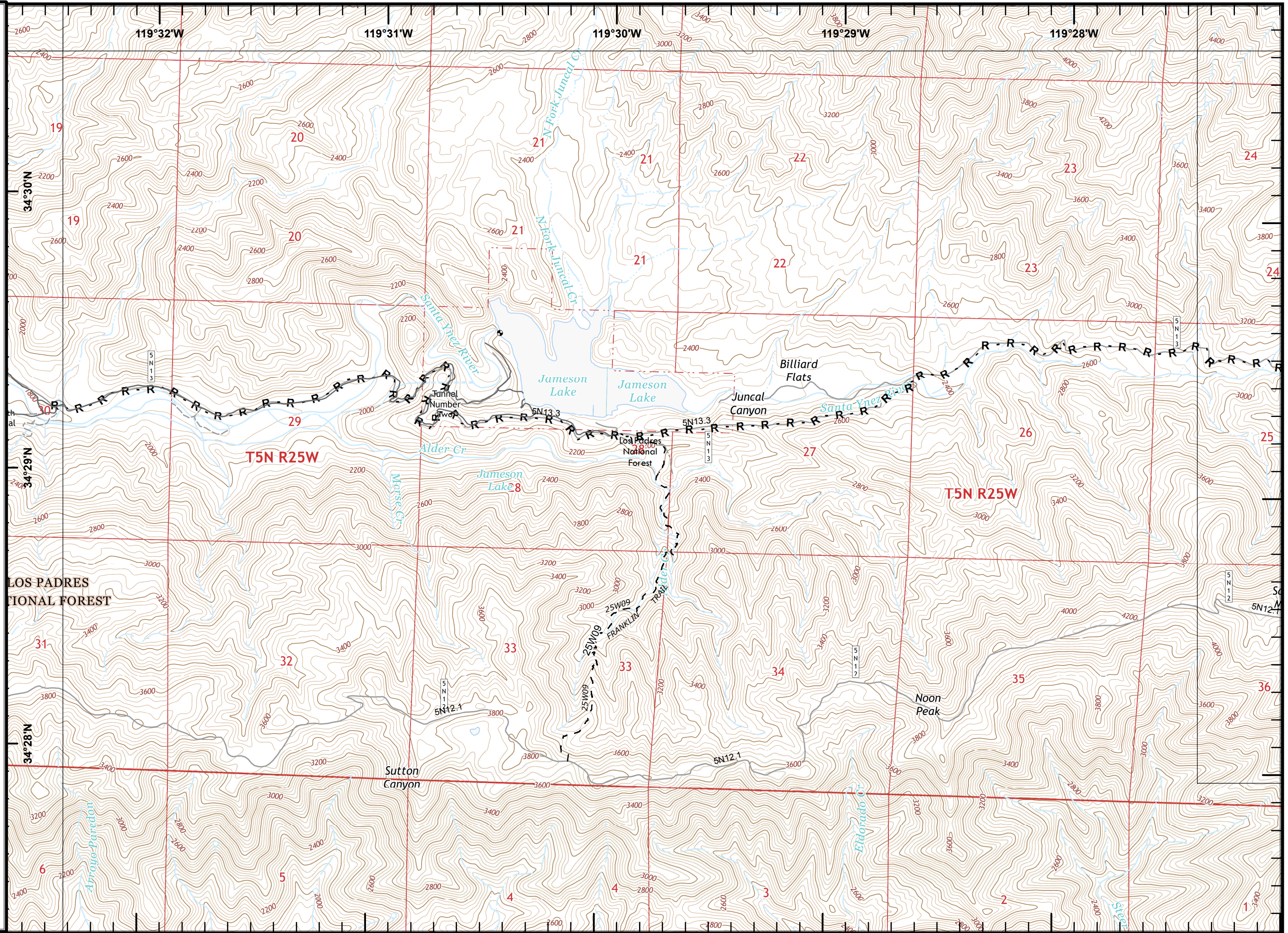
R - Road as Completed Line  
 - - Trail  
 Los Padres NF

**Tile Location**

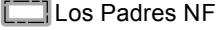


0    0.25    0.5  
 Miles

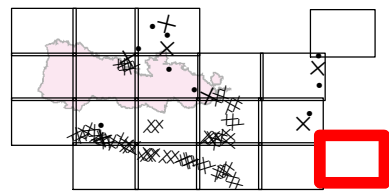
JPG  
 August 25, 2016  
 2357 Hours



**Rey Fire**  
**CA-LPF-002809**  
**8/26/2016**  
**Day**  
**NAD83**  
**Map Page 19**

R - Road as Completed Line  
 - - Trail  
 Los Padres NF

**Tile Location**



0    0.25    0.5  
 Miles

JPG  
 August 25, 2016  
 2357 Hours

