

















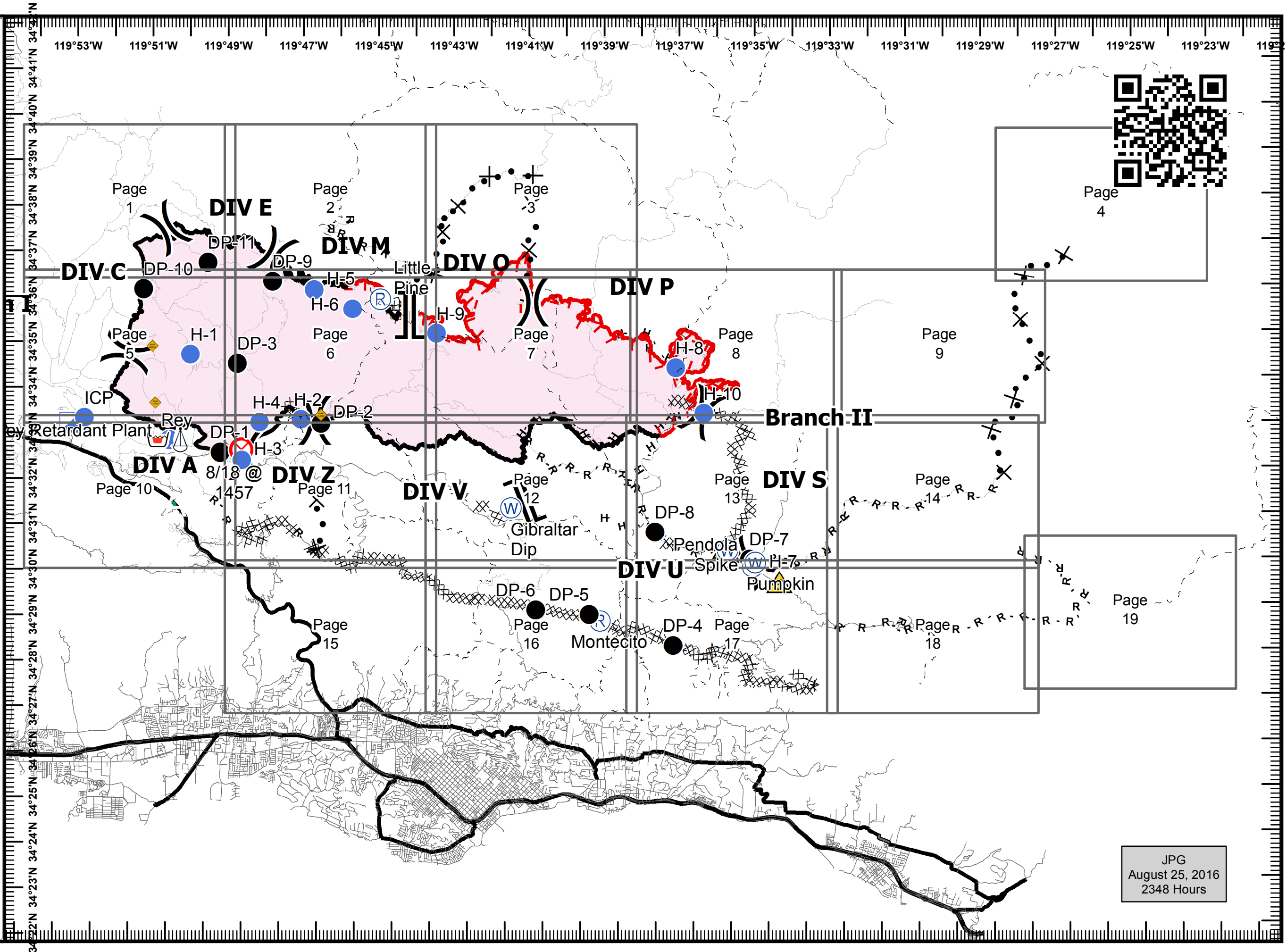
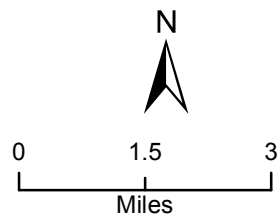


**Rey Fire
CA-LPF-002809
IAP Map
8/27/2016
Day
NAD83
MAP INDEX**

-  Division Break
 -  Branch
 -  Sling Site
 -  Drop Point
 -  Fire Origin
 -  Helibase
 -  Helispot
 -  Incident Command Post
 -  Repeater
 -  Safety Zone
 -  Water Source
 -  Uncontrolled Fire Edge
 -  Completed Dozer Line
 -  Completed Line
 -  Hand Line
 -  Planned Secondary Line
 -  Proposed Dozer Line
 -  Fire Polygon
- Approximate perimeter
as of 8/25 21:50

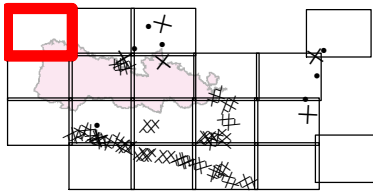


JPG
August 25, 2016
2348 Hours

Rey Fire
CA-LPF-002809
8/27/2016
Day
NAD83
Map Page 1

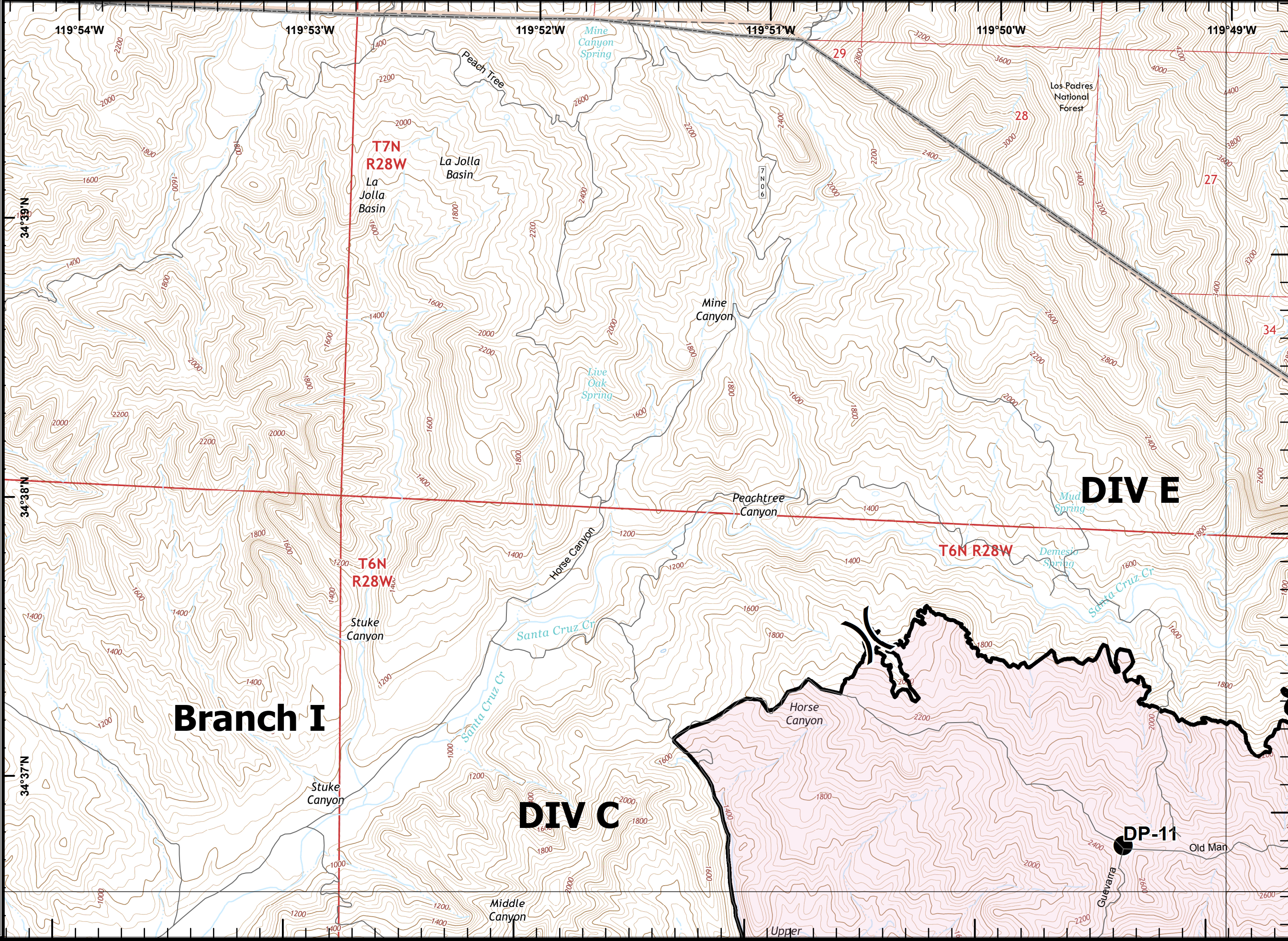
- Fire Polygon
- Completed Line
- Division Break
- Drop Point
- Los Padres NF

Tile Location



0 0.25 0.5
Miles

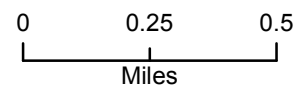
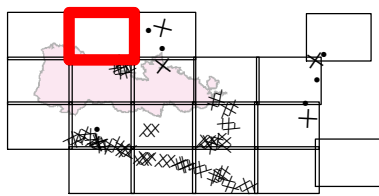
JPG
August 25, 2016
2357 Hours



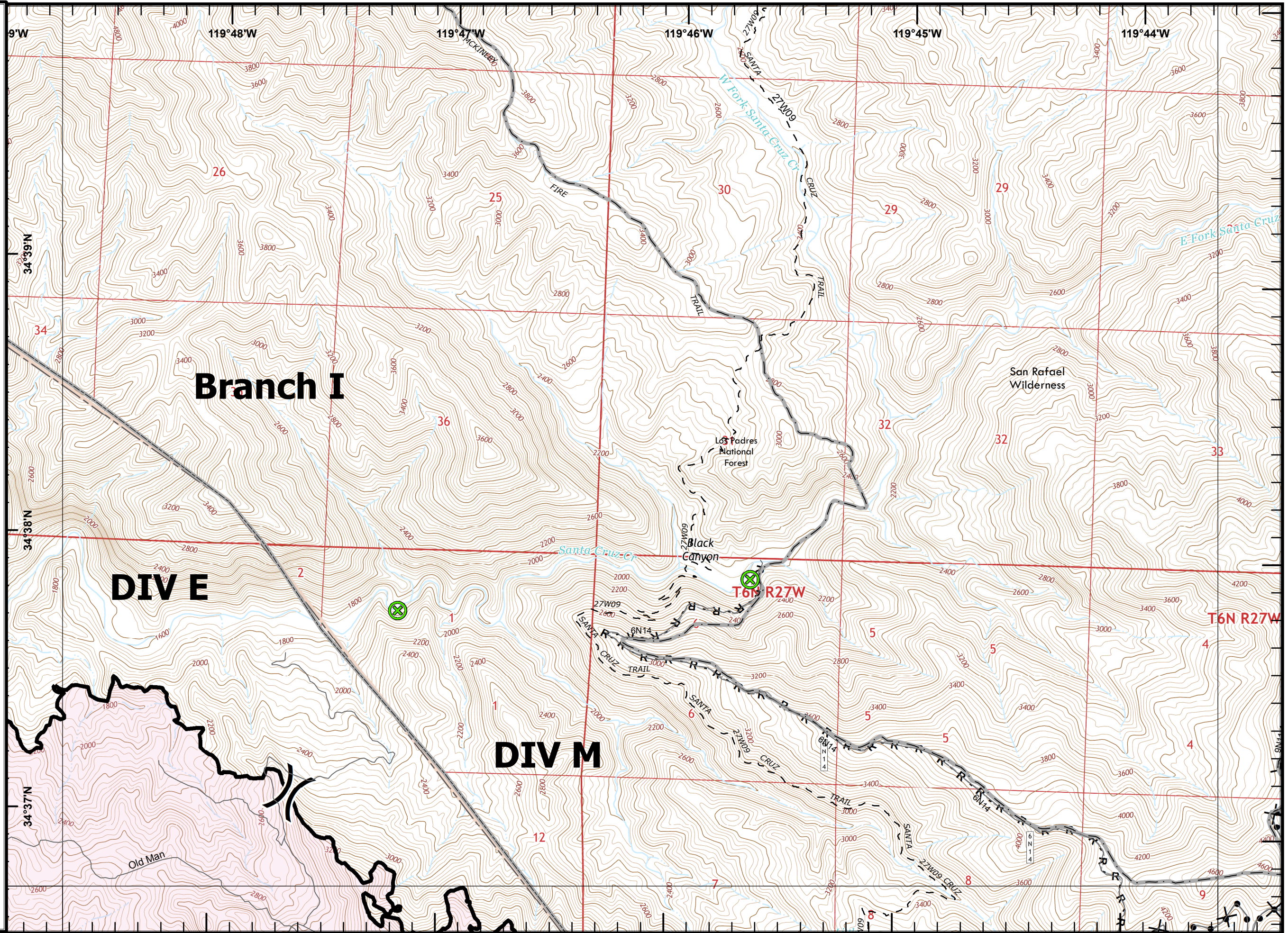
Rey Fire
CA-LPF-002809
8/27/2016
Day
NAD83
Map Page 2

- Fire Polygon
- Completed Line
- R - Road as Completed Line
- Proposed Dozer Line
- Division Break
- Sensitive Areas
- Trail
- Los Padres NF
- Wilderness

Tile Location



JPG
August 25, 2016
2357 Hours



Rey Fire
CA-LPF-002809
8/27/2016
Day
NAD83
Map Page 3

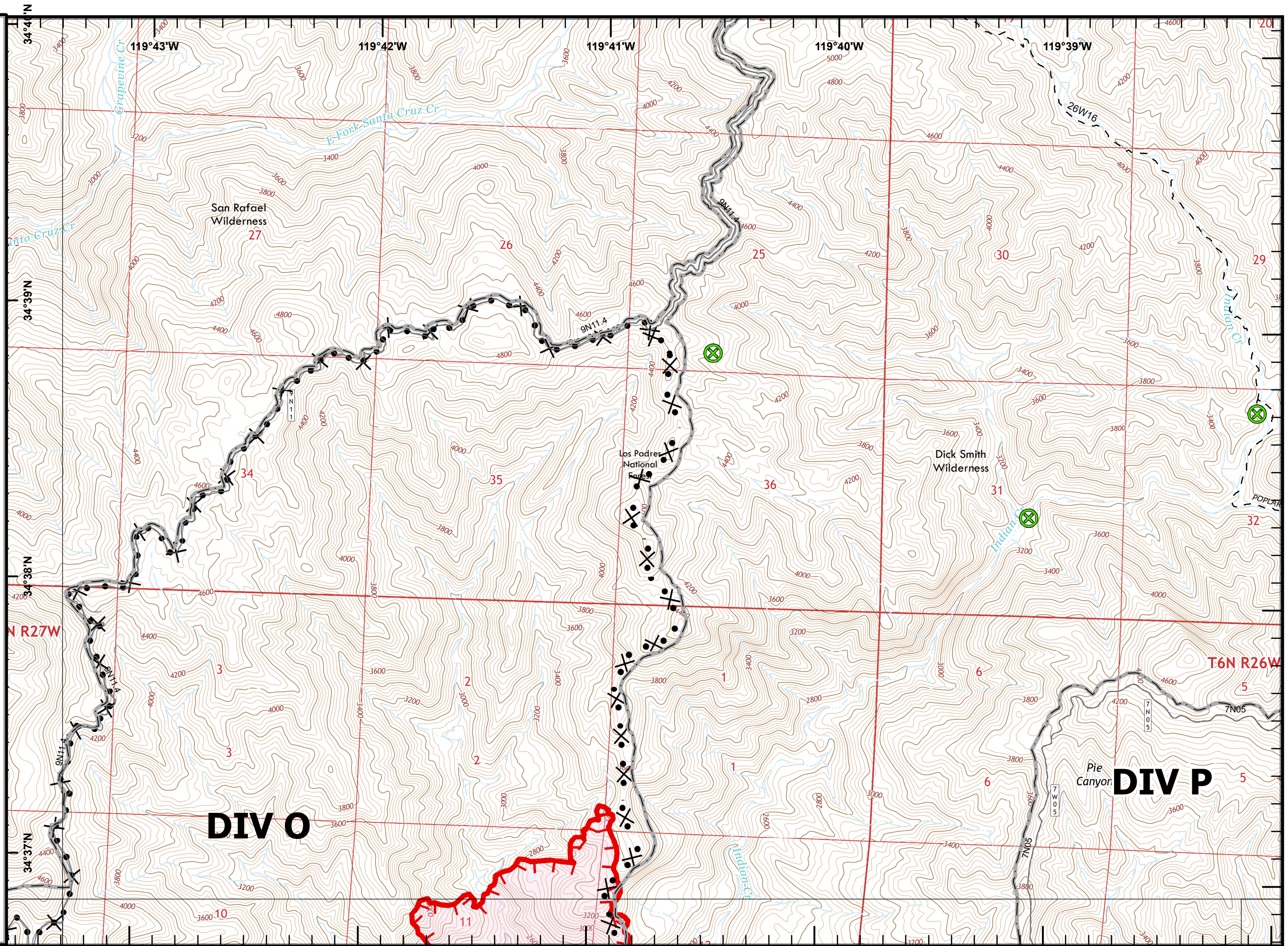
- Fire Polygon
- Uncontrolled Fire Edge
- Proposed Dozer Line
- Sensitive Areas
- Trail
- Los Padres NF
- Wilderness

Tile Location







0 0.25 0.5
Miles

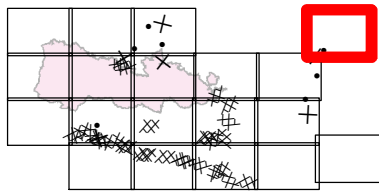
JPG
August 25, 2016
2357 Hours



Rey Fire
CA-LPF-002809
8/27/2016
Day
NAD83
Map Page 4

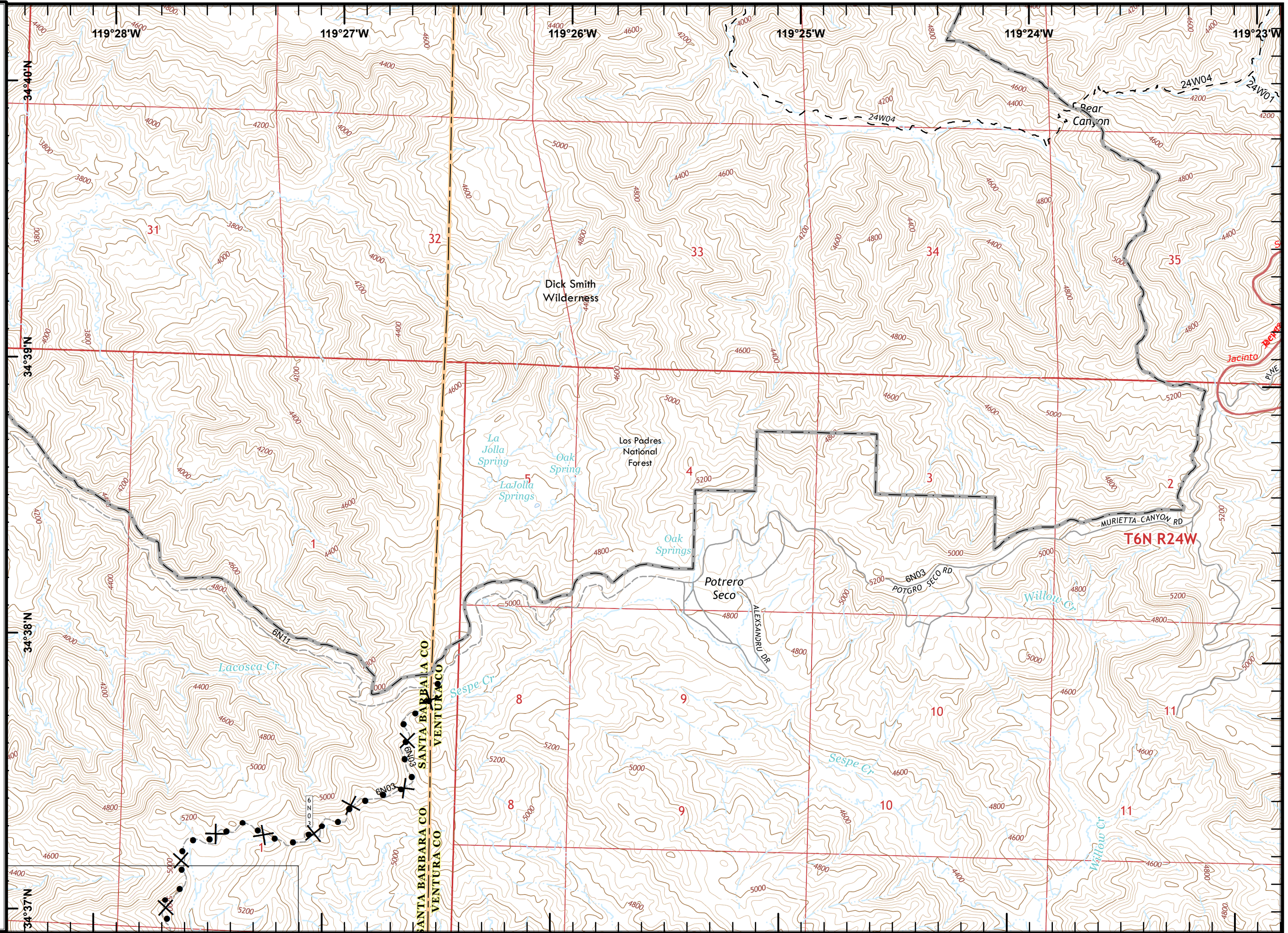
-  Proposed Dozer Line
-  Trail
-  Los Padres NF
-  Wilderness

Tile Location



0 0.25 0.5
Miles

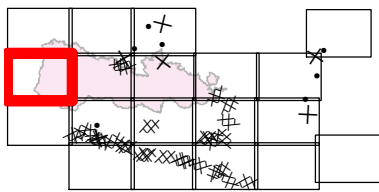
JPG
August 25, 2016
2357 Hours



Rey Fire
CA-LPF-002809
8/27/2016
Day
NAD83
Map Page 5

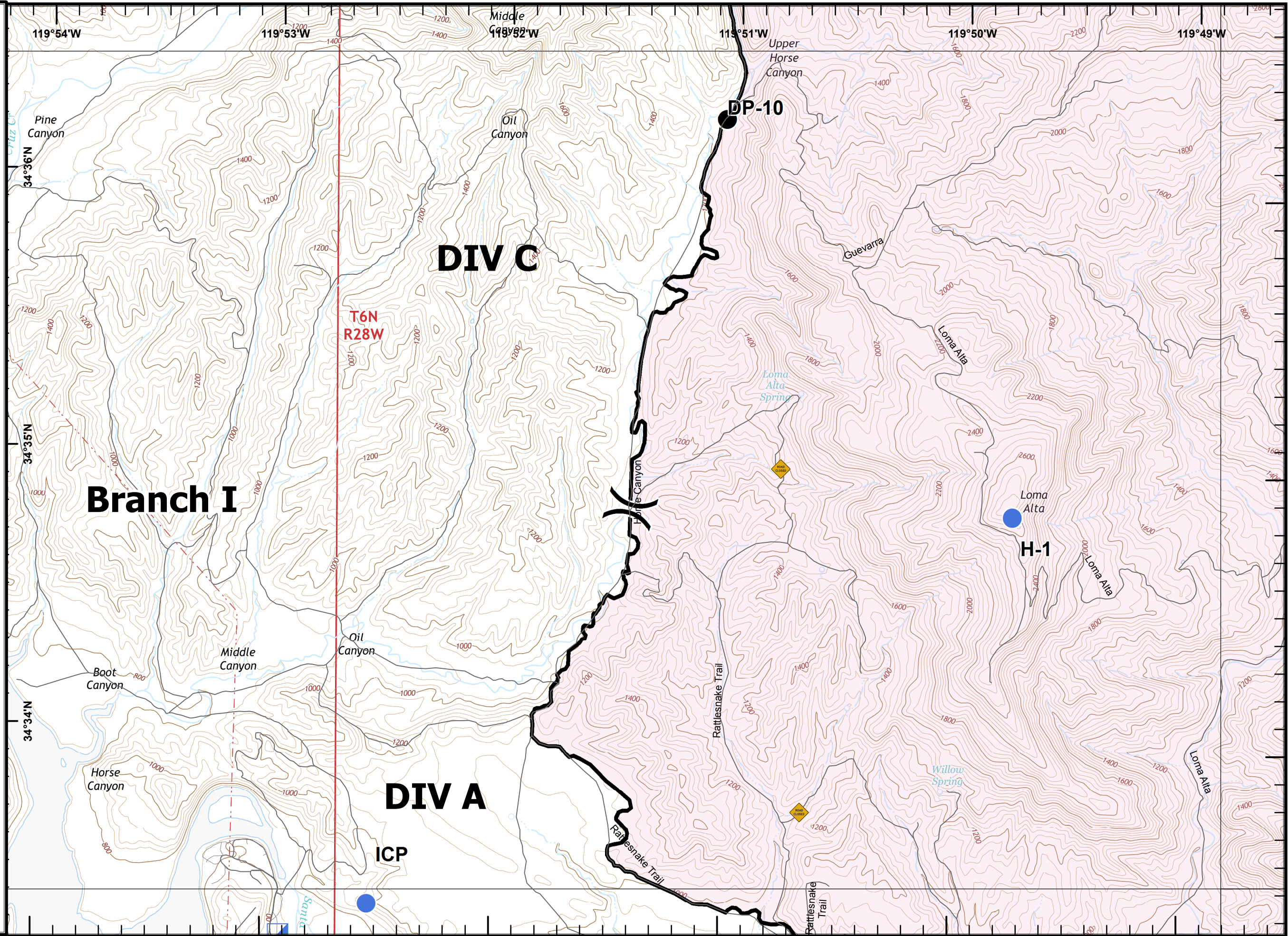
-  Fire Polygon
-  Completed Line
-  Division Break
-  Drop Point
-  Helispot
-  Incident Command Post
-  Road Closed

Tile Location








0 0.25 0.5
Miles

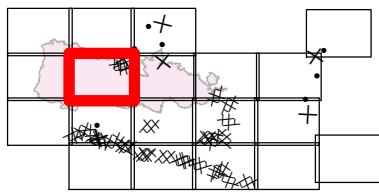
JPG
August 25, 2016
2357 Hours



Rey Fire
CA-LPF-002809
8/27/2016
Day
NAD83
Map Page 6

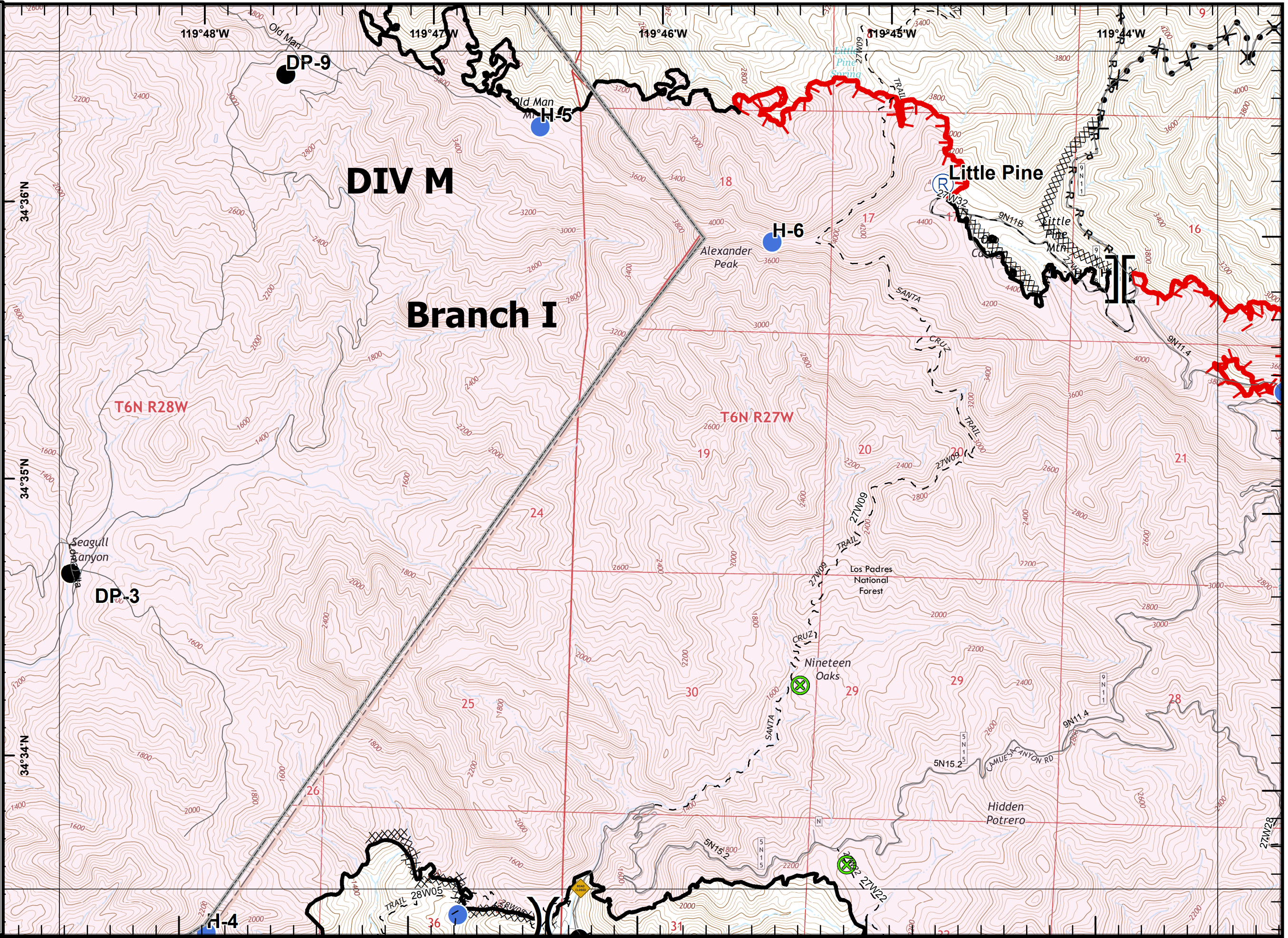
-  Fire Polygon
-  Uncontrolled Fire Edge
-  Completed Dozer Line
-  Completed Line
-  H - Hand Line
-  R - Road as Completed Line
-  Proposed Dozer Line
-  Division Break
-  Branch
-  Drop Point
-  Helispot
-  Repeater
-  Sensitive Areas
-  Road Closed
-  Trail
-  Los Padres NF

Tile Location














0 0.25 0.5
 Miles

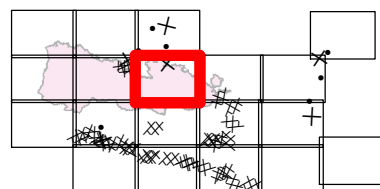
JPG
 August 25, 2016
 2357 Hours



Rey Fire
CA-LPF-002809
8/27/2016
Day
NAD83
Map Page 7

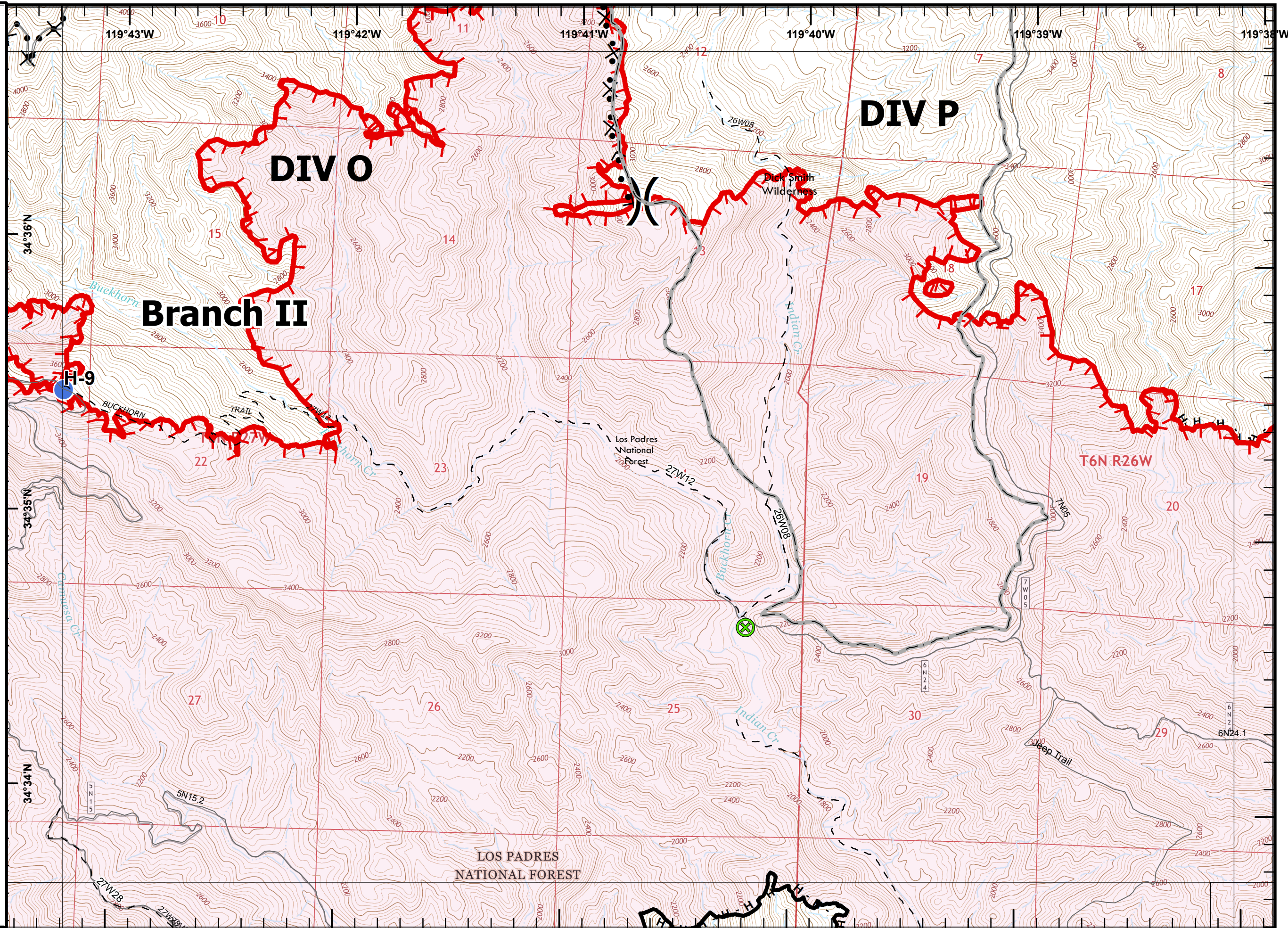
-  Fire Polygon
-  Uncontrolled Fire Edge
-  Completed Line
-  H - Hand Line
-  Proposed Dozer Line
-  Division Break
-  Helispot
-  Sensitive Areas
-  Trail
-  Los Padres NF
-  Wilderness

Tile Location







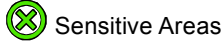




0 0.25 0.5
 Miles

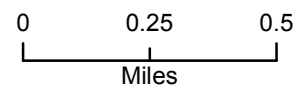
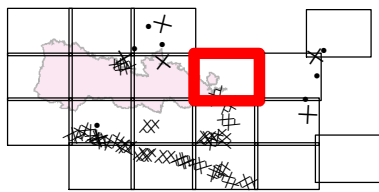
JPG
 August 25, 2016
 2357 Hours



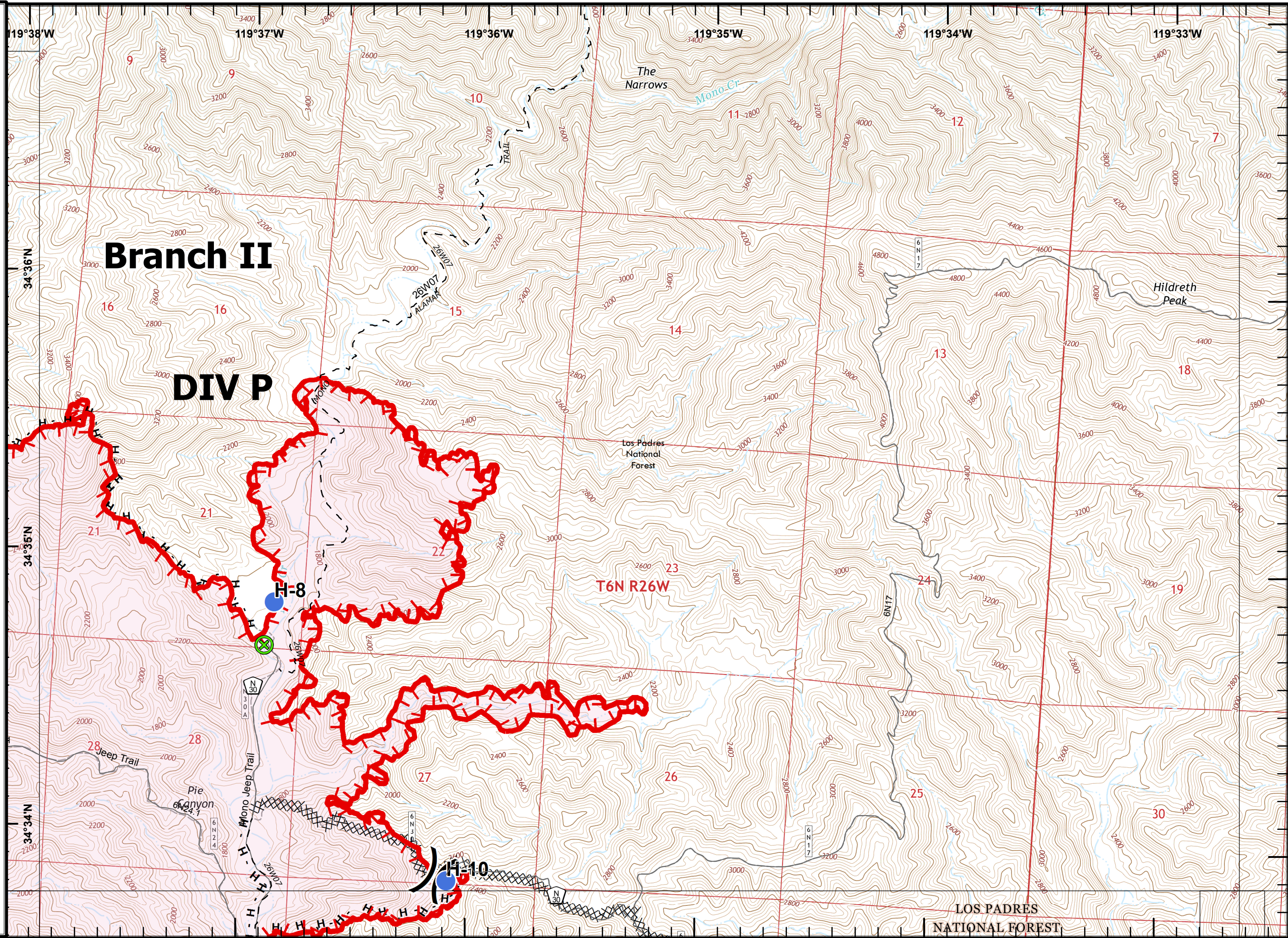
Rey Fire
CA-LPF-002809
8/27/2016
Day
NAD83
Map Page 8

-  Fire Polygon
-  Uncontrolled Fire Edge
-  Completed Dozer Line
-  H - Hand Line
-  Division Break
-  Helispot
-  Sensitive Areas
-  - - Trail
-  Los Padres NF

Tile Location



JPG
 August 25, 2016
 2357 Hours

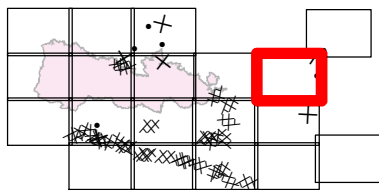


LOS PADRES
 NATIONAL FOREST

Rey Fire
CA-LPF-002809
8/27/2016
Day
NAD83
Map Page 9

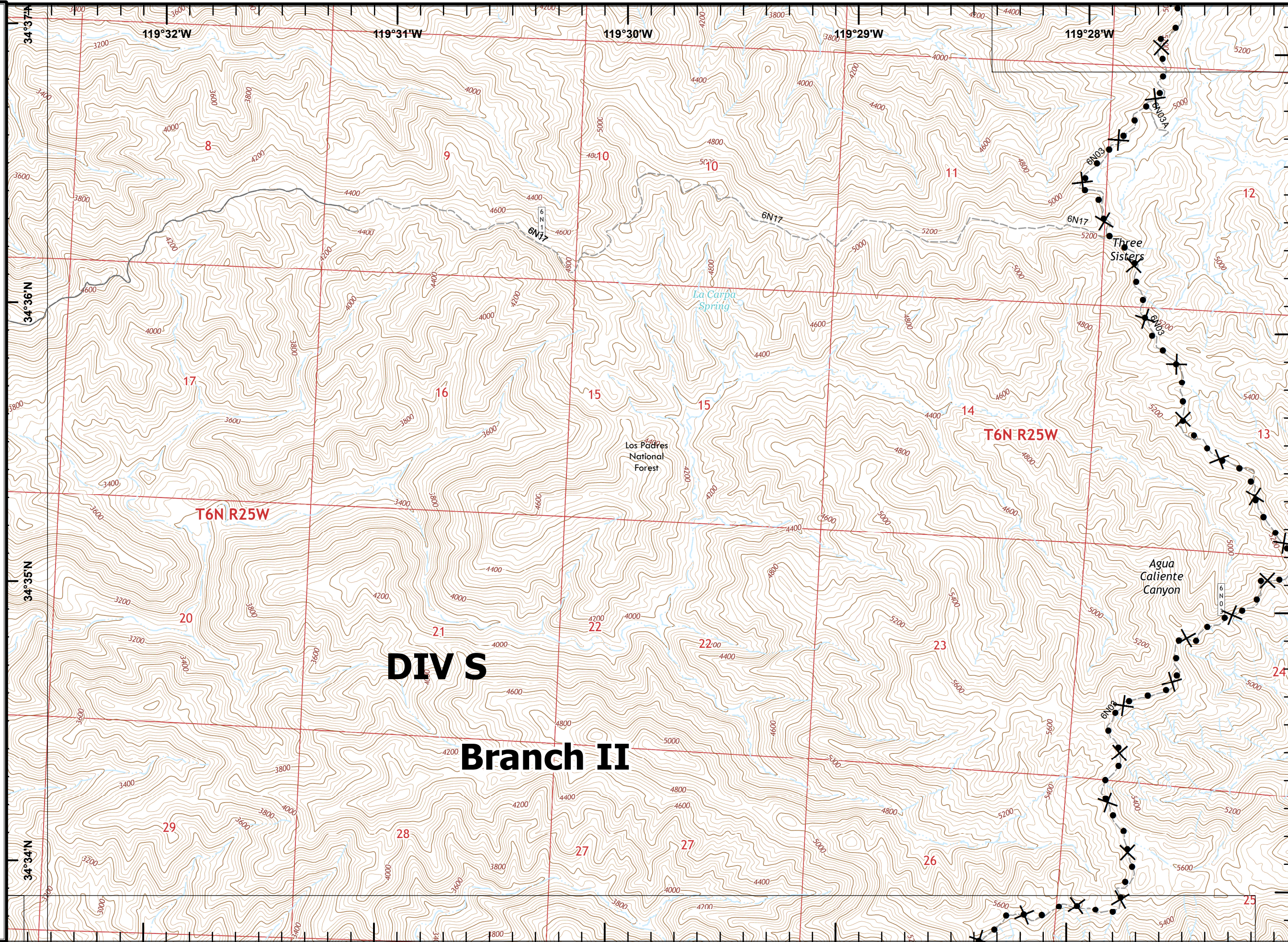
✕ Proposed Dozer Line
▭ Los Padres NF

Tile Location



0 0.25 0.5
Miles

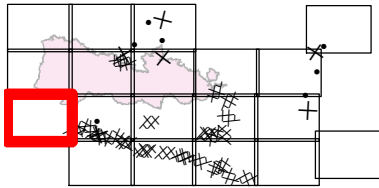
JPG
August 25, 2016
2357 Hours



Rey Fire
CA-LPF-002809
8/27/2016
Day
NAD83
Map Page 10

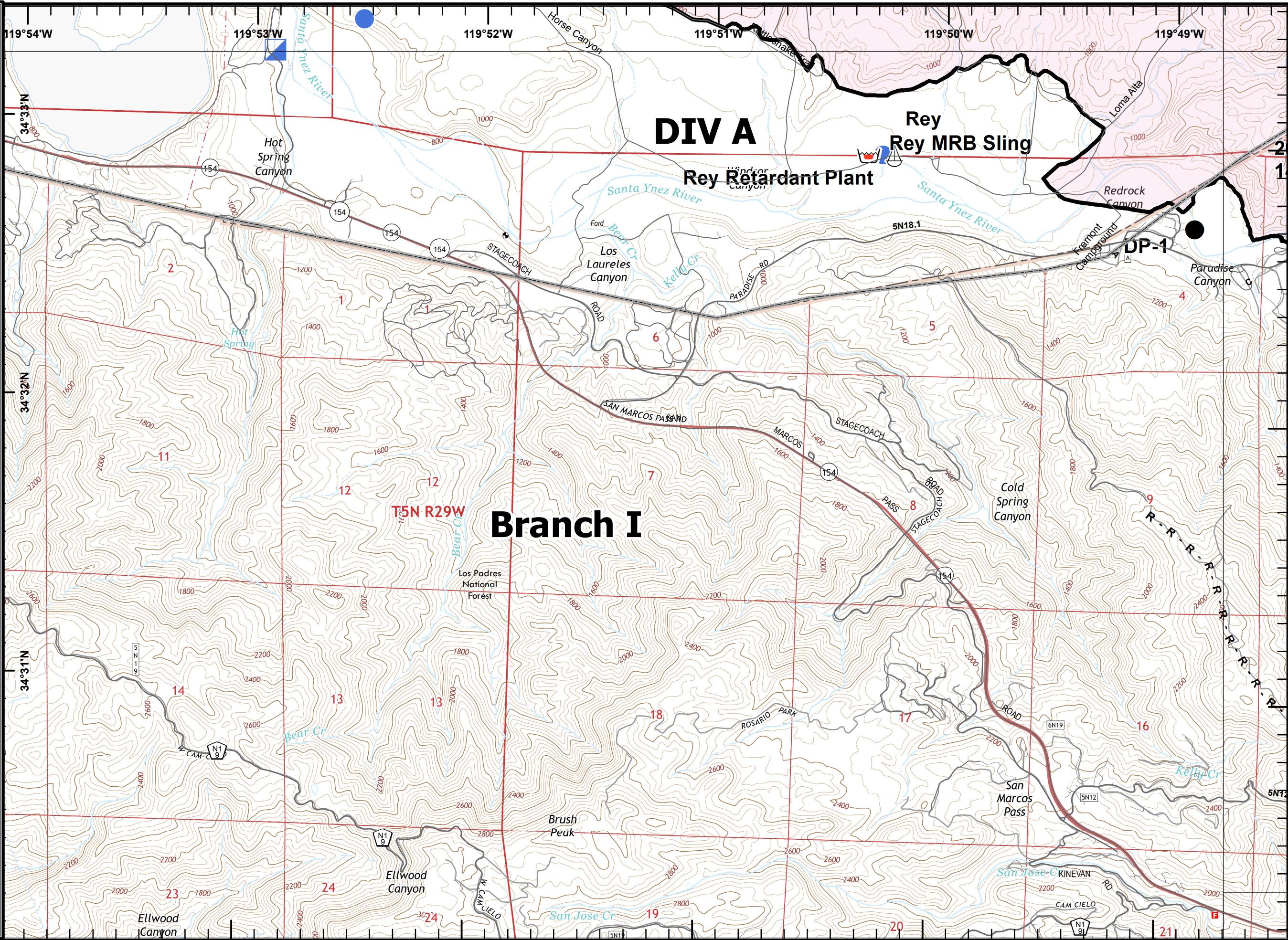
-  Fire Polygon
-  Completed Line
- R - Road as Completed Line
-  Drop Point
-  Helispot
-  Incident Command Post
-  Retardant/Mud Pit
-  Sling Site
-  Los Padres NF

Tile Location



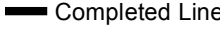





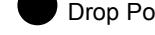

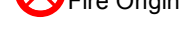




0 0.25 0.5
 Miles

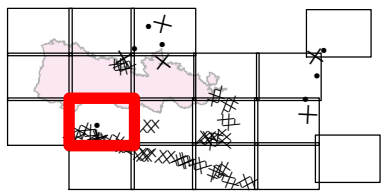
JPG
 August 25, 2016
 2357 Hours



Rey Fire
CA-LPF-002809
8/27/2016
Day
NAD83
Map Page 11

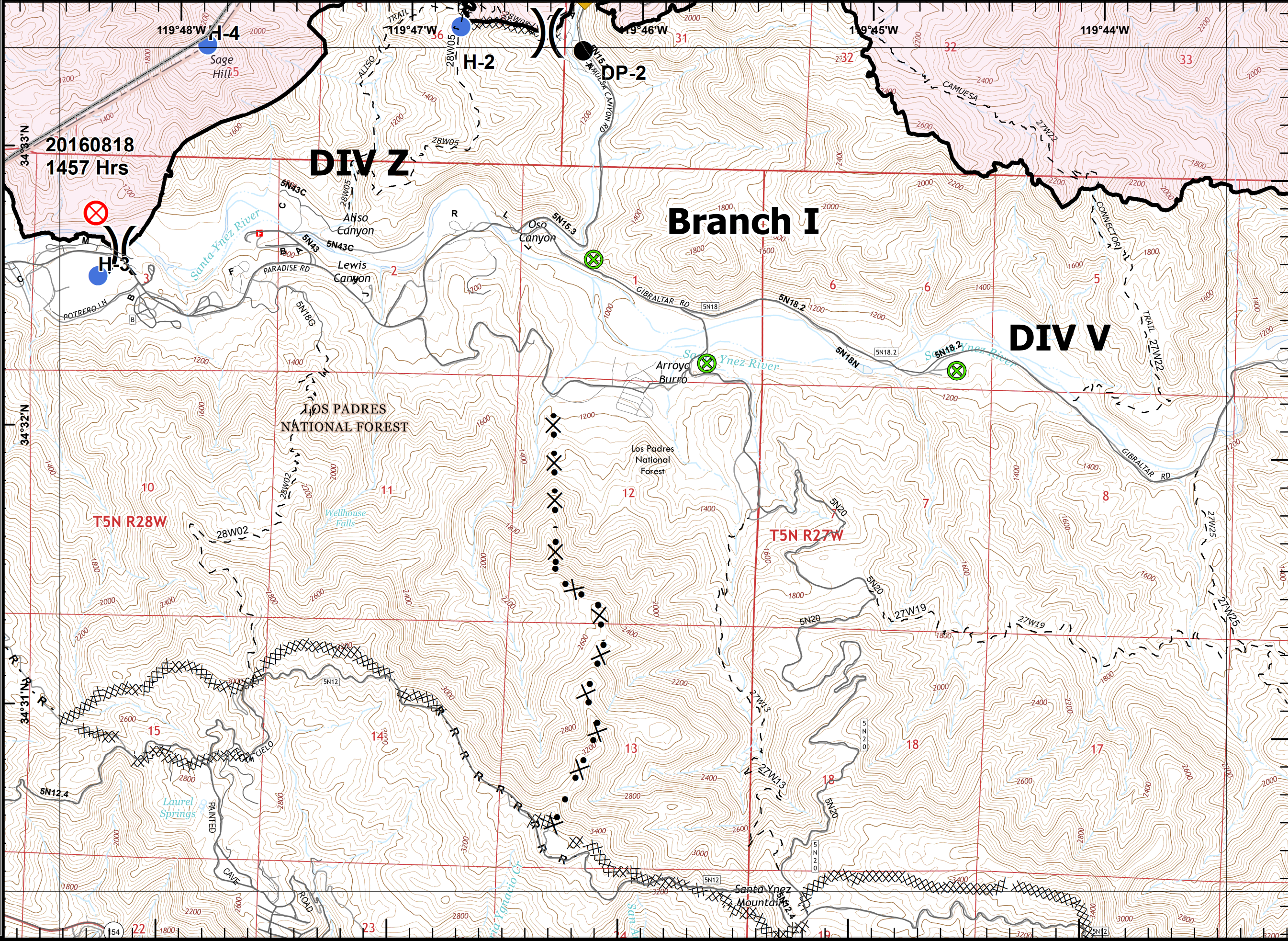
-  Fire Polygon
-  Completed Dozer Line
-  Completed Line
-  R - Road as Completed Line
-  Proposed Dozer Line
-  Division Break
-  Drop Point
-  Fire Origin
-  Helispot
-  Sensitive Areas
-  Road Closed
-  - - Trail
-  Los Padres NF

Tile Location













0 0.25 0.5
 Miles

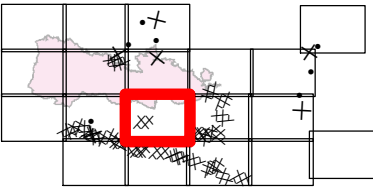
JPG
 August 25, 2016
 2357 Hours



Rey Fire
CA-LPF-002809
8/27/2016
Day
NAD83
Map Page 12

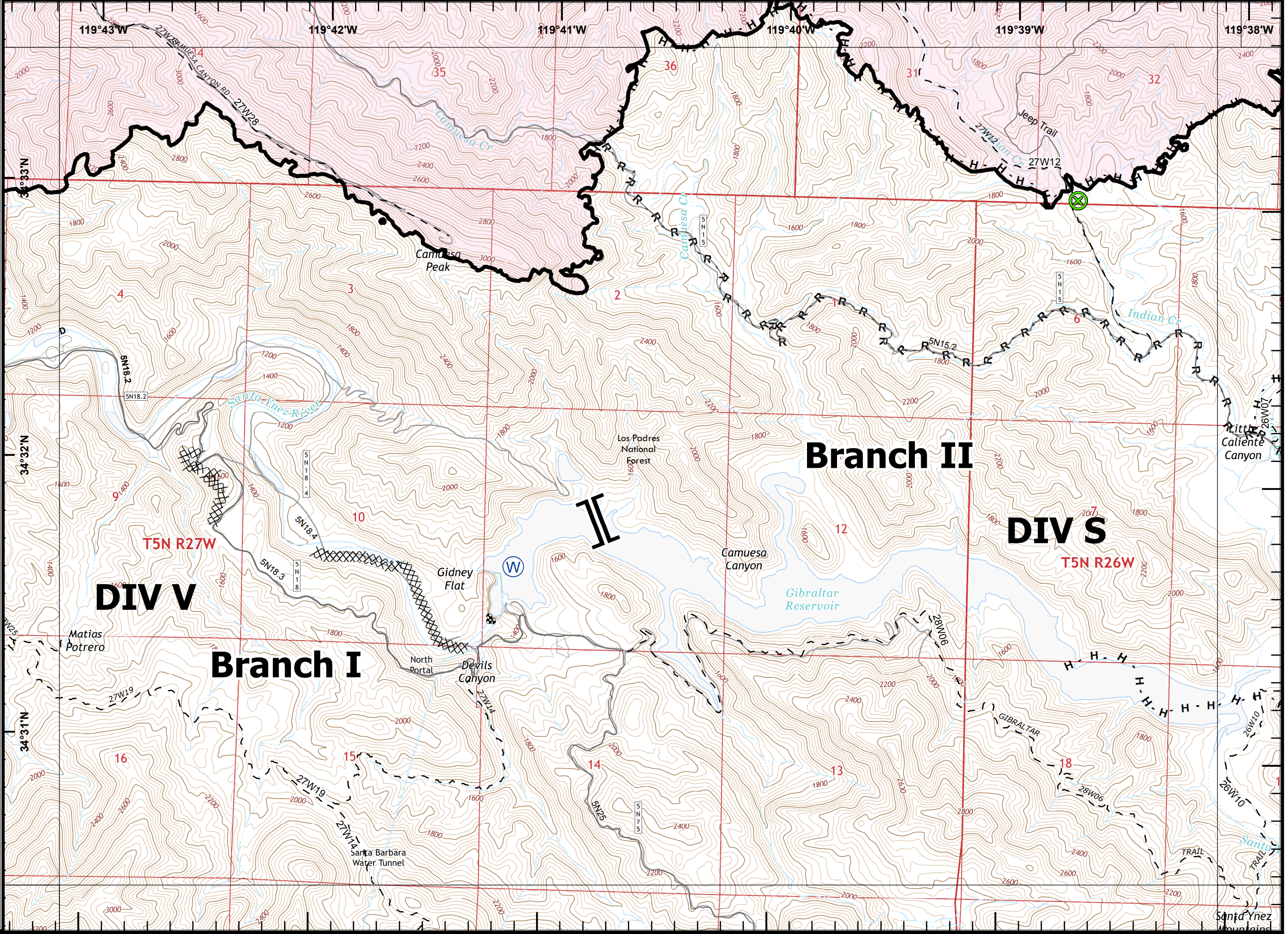
-  Fire Polygon
-  Completed Dozer Line
-  Completed Line
-  Hand Line
-  Road as Completed Line
-  Branch
-  Water Source
-  Sensitive Areas
-  Trail
-  Los Padres NF

Tile Location



0 0.25 0.5
 Miles

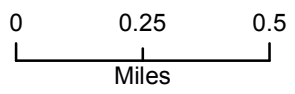
JPG
 August 25, 2016
 2357 Hours



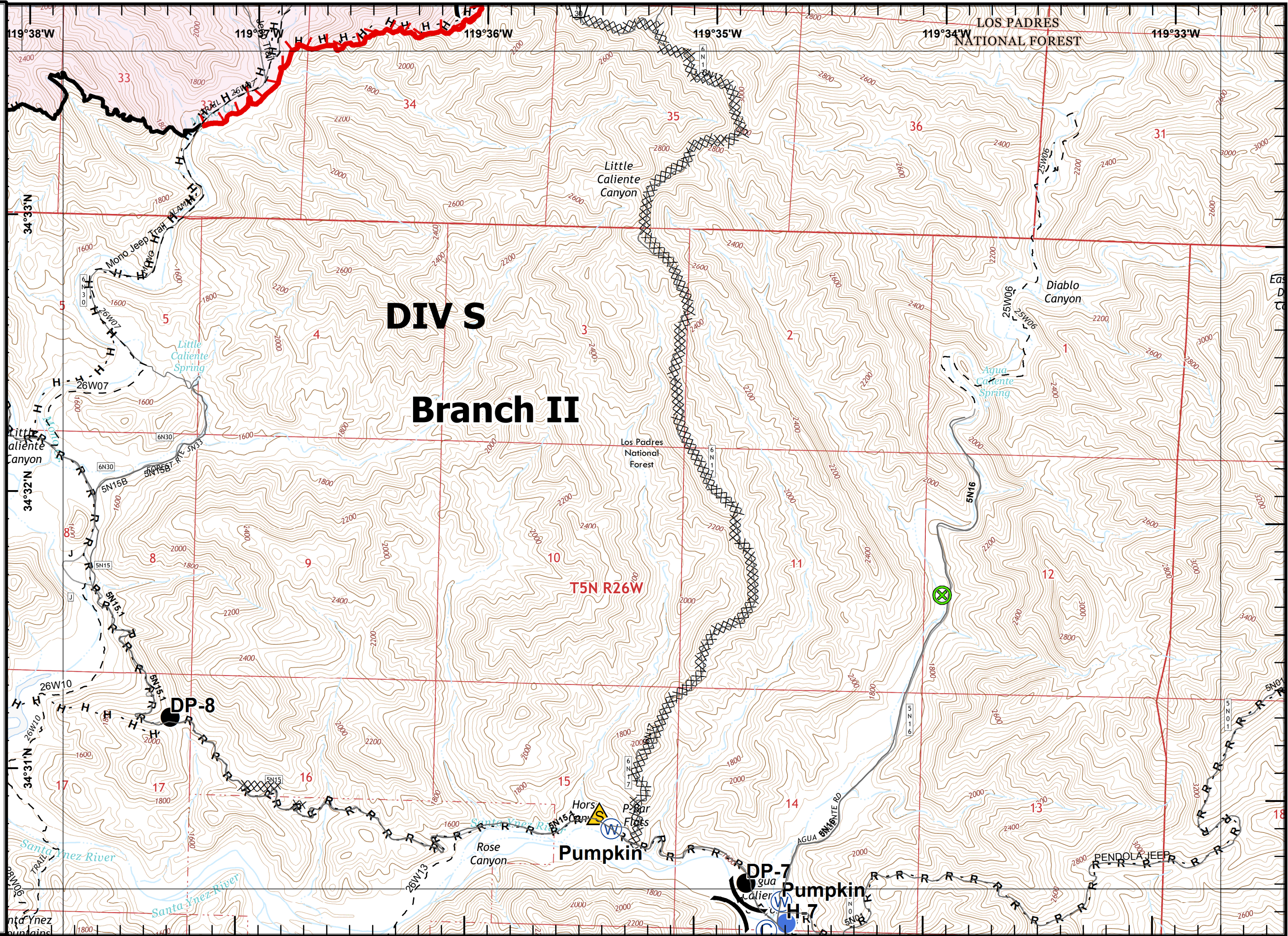
Rey Fire
CA-LPF-002809
8/27/2016
Day
NAD83
Map Page 13

-  Fire Polygon
-  Uncontrolled Fire Edge
-  Completed Dozer Line
-  Completed Line
-  H - Hand Line
-  R - Road as Completed Line
-  Division Break
-  Camp
-  Drop Point
-  Helispot
-  Safety Zone
-  Water Source
-  Sensitive Areas
-  - - Trail
-  Los Padres NF

Tile Location



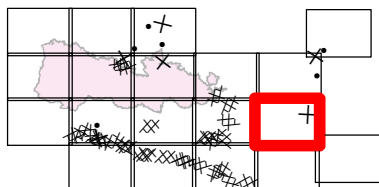
JPG
 August 25, 2016
 2357 Hours



Rey Fire
CA-LPF-002809
8/27/2016
Day
NAD83
Map Page 14

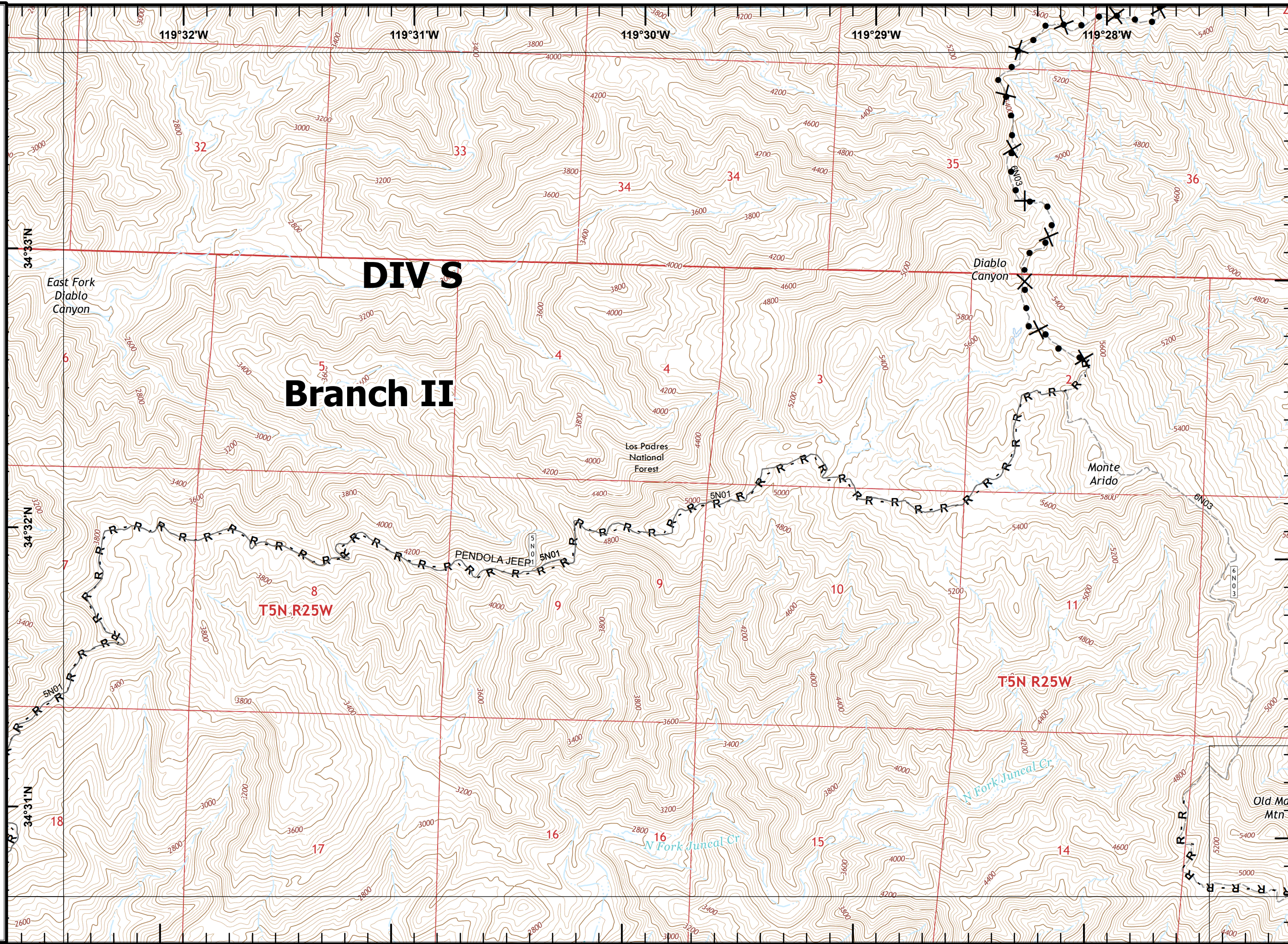
- R - Road as Completed Line
- X • Proposed Dozer Line
- Los Padres NF

Tile Location



0 0.25 0.5
Miles

JPG
August 25, 2016
2357 Hours



Rey Fire
CA-LPF-002809
8/27/2016
Day
NAD83
Map Page 15

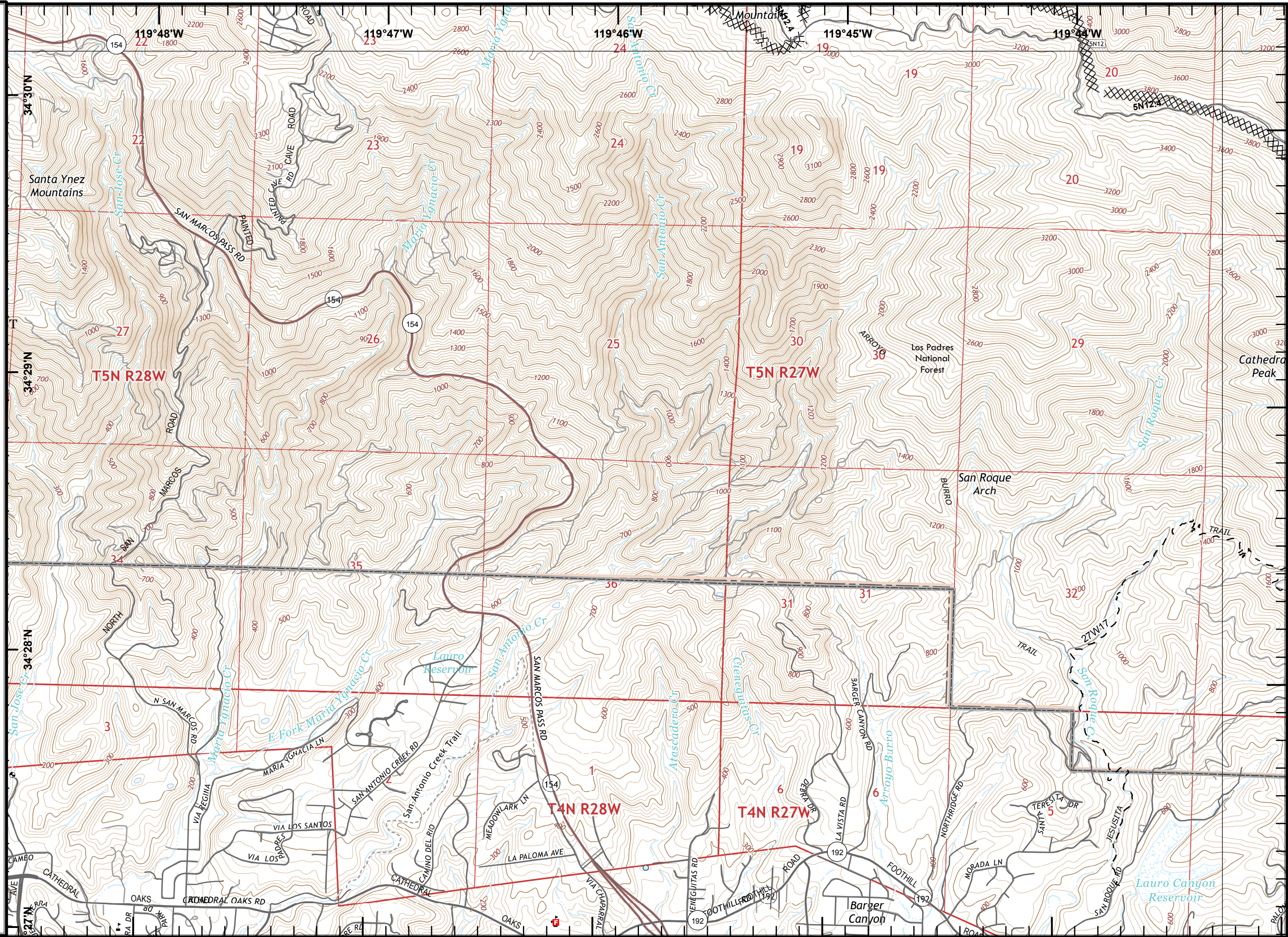
- XXXXX Completed Dozer Line
- - - Trail
- ▭ Los Padres NF

Tile Location



0 0.25 0.5
Miles

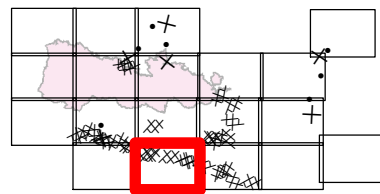
JPG
August 25, 2016
2357 Hours



Rey Fire
CA-LPF-002809
8/27/2016
Day
NAD83
Map Page 16

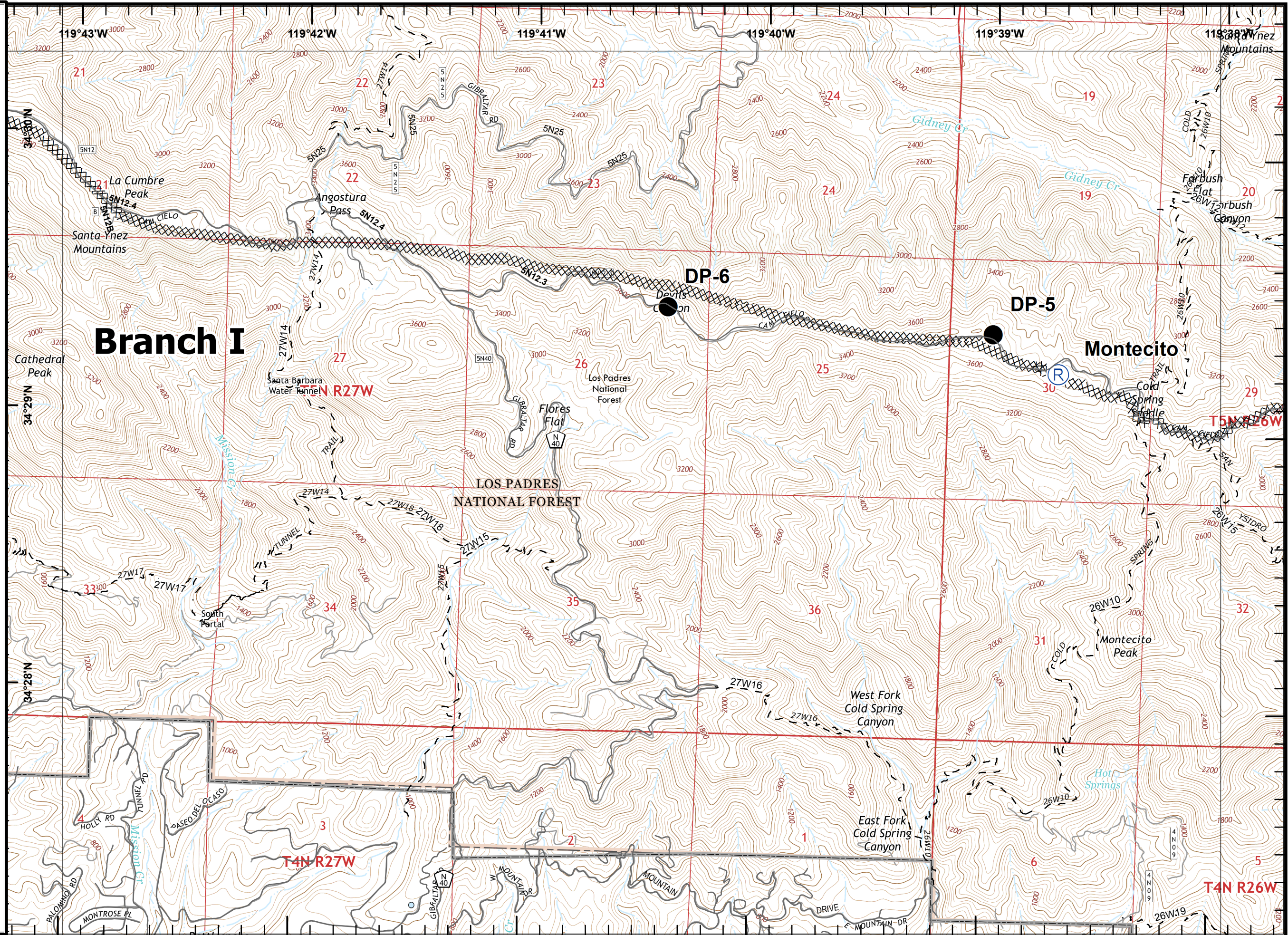
- XXXXX Completed Dozer Line
- Drop Point
- Ⓡ Repeater
- - - Trail
- ▭ Los Padres NF

Tile Location



0 0.25 0.5
 Miles

JPG
 August 25, 2016
 2357 Hours



Rey Fire
CA-LPF-002809
8/27/2016
Day
NAD83
Map Page 17

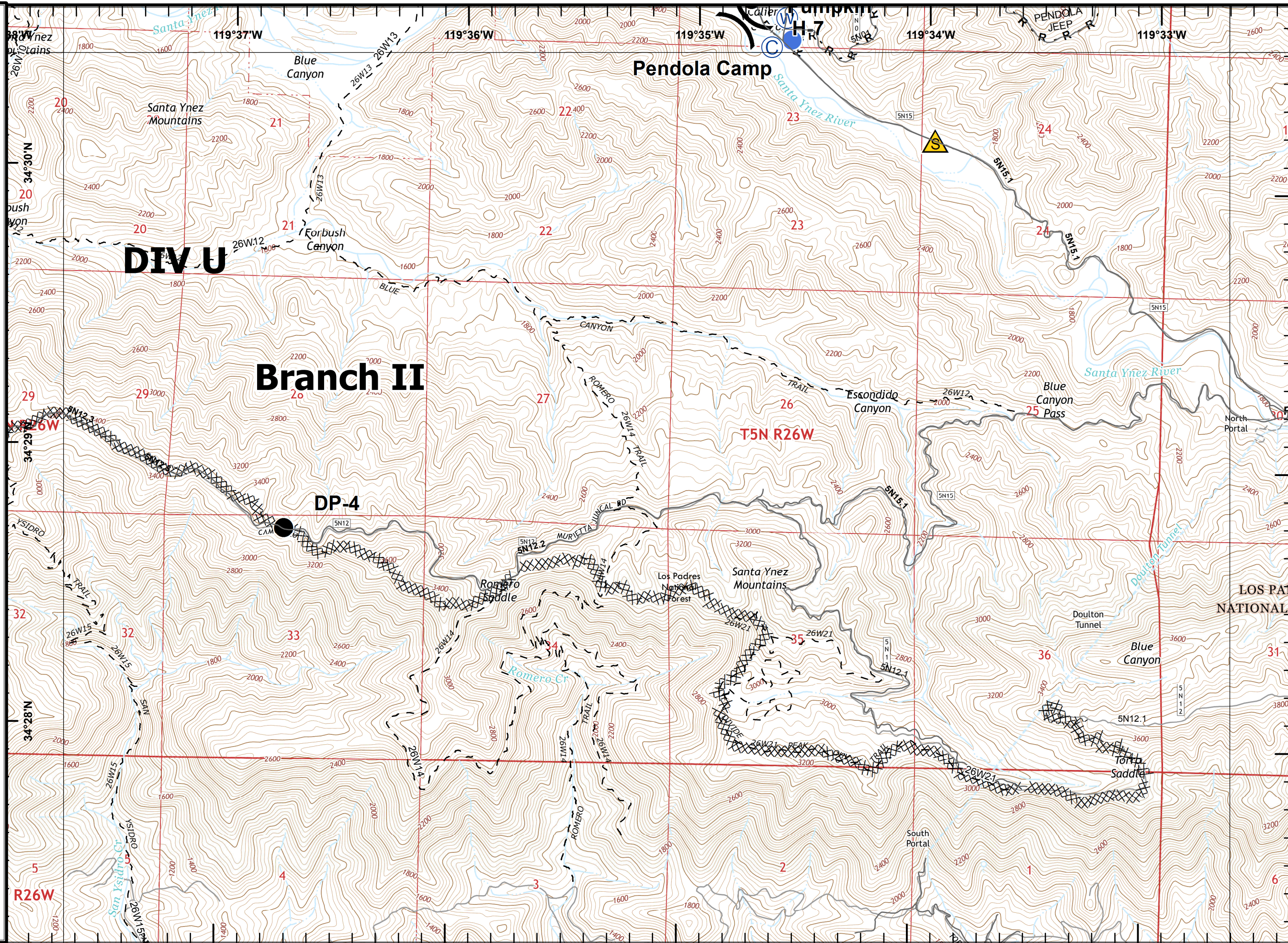
- XXXXX Completed Dozer Line
- R - Road as Completed Line
-) (Division Break
- C Camp
- Drop Point
- Helispot
- ▲ Safety Zone
- W Water Source
- - Trail
- ▭ Los Padres NF

Tile Location




0 0.25 0.5
Miles

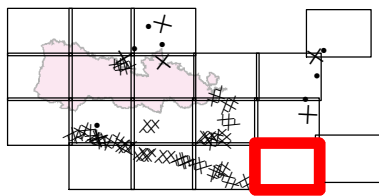
JPG
August 25, 2016
2357 Hours



Rey Fire
CA-LPF-002809
8/27/2016
Day
NAD83
Map Page 18

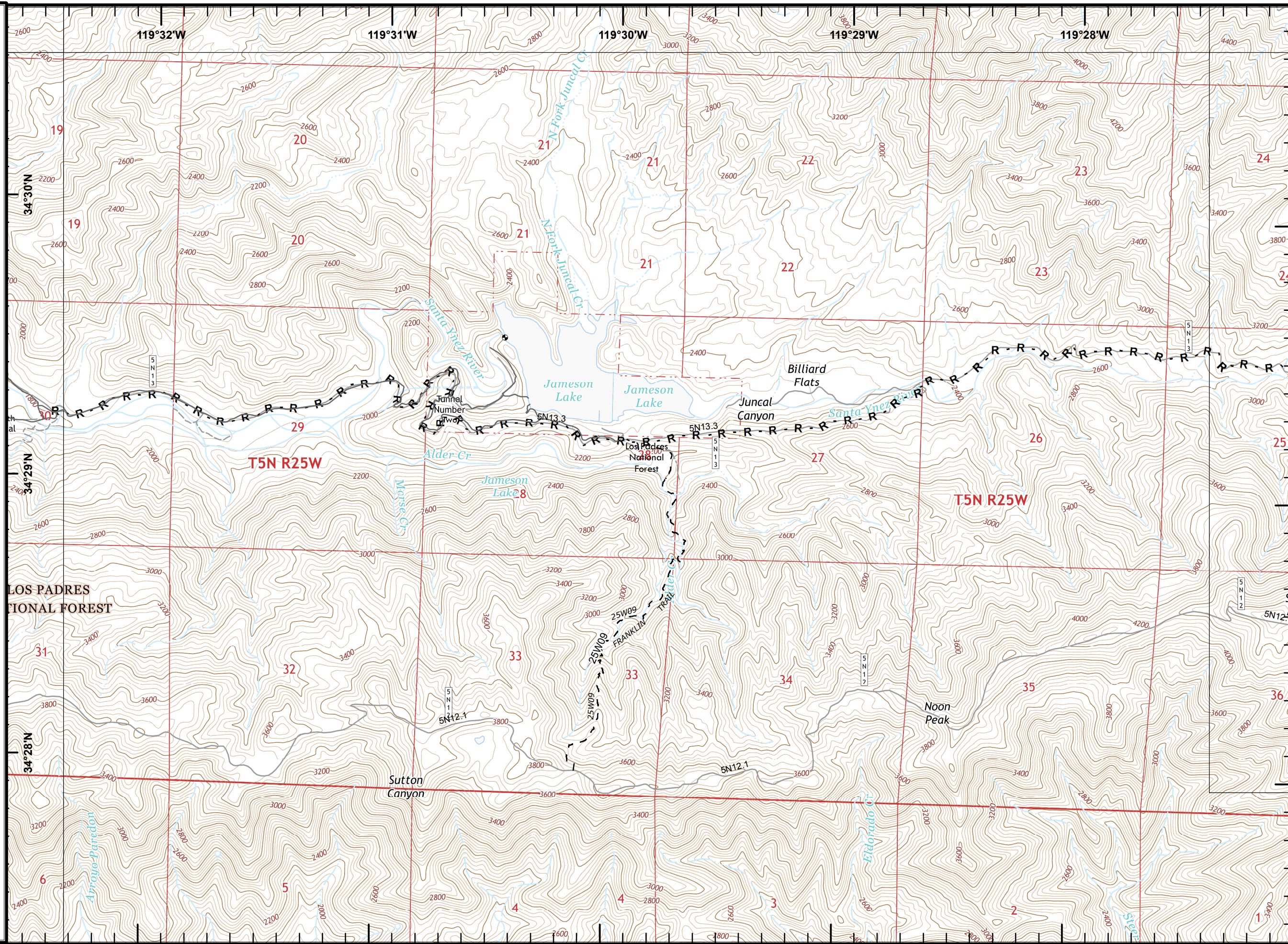
R - Road as Completed Line
 - - Trail
 Los Padres NF

Tile Location




0 0.25 0.5
 Miles

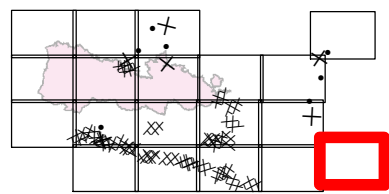
JPG
 August 25, 2016
 2357 Hours



Rey Fire
CA-LPF-002809
8/27/2016
Day
NAD83
Map Page 19

- R - Road as Completed Line
- - Trail
-  Los Padres NF

Tile Location



0 0.25 0.5
 Miles

JPG
 August 25, 2016
 2357 Hours

